

Town of Moreau  
SARATOGA COUNTY, NEW YORK

Map, Plan and Report  
Water District Consolidation  
April 2021

**PREPARED FOR:**

Town of Moreau  
351 Reynolds Road  
Moreau, NY 12828

**PREPARED BY:**



4 Computer Drive West • Albany, New York 12205  
(518) 458-7112 • [www.labergegroup.com](http://www.labergegroup.com)



4-30-2021

**TABLE OF CONTENTS**

I. EXECUTIVE SUMMARY ..... 1

II. INTRODUCTION ..... 3

III. EXISTING FACILITIES ..... 3

IV. EXISTING DISTRICT DEBT ..... 6

V. OPERATION AND MAINTENANCE ..... 7

VI. WATER USE ..... 7

VII. EXISTING WATER DISTRICT RATES & FEES ..... 8

VIII. CONSOLIDATED DISTRICT ..... 9

IX. OPTION 3 – SINGLE CONSOLIDATED DISTRICT – Ad Valorem Method ..... 13

X. PREFERRED CONSOLIDATION OPTION ..... 15

XI. PRELIMINARY OPINION OF COST ..... 15

XII. ANNUAL USER COST ..... 16

XIII. RECOMMENDATIONS ..... 16

**APPENDICES**

- APPENDIX A – EXISTING WATER DISTRICT MAP
- APPENDIX B – EXISTING WATER RATES AND FEES
- APPENDIX C – EXISTING SUPPLY AGREEMENTS
  - APPENDIX C-1 – Queensbury Water Supply Agreement
  - APPENDIX C-2 – Saratoga County Agreement
- APPENDIX D – WATER DISTRICT FORMATION RECORDS
- APPENDIX E – TOWN OF MOREAU 2020 BUDGET
- APPENDIX F – EXISTING WATER DISTRICTS COST PER USER
- APPENDIX G – CONSOLIDATED WATER DISTRICT COST PER USER – OPTION 2
- APPENDIX H – CONSOLIDATED WATER DISTRICT COST PER USER – OPTION 3
- APPENDIX I – CONSOLIDATED WATER DISTRICT MAP AND BOUNDARY DESCRIPTION
- APPENDIX J – EQUIVALENT DWELLING UNITS WORKSHEET

*J:\2019108\Reports\Moreau Consolidated Report\_REV. 4-19-21.docx*

## **I. EXECUTIVE SUMMARY**

This Map, Plan and Report was commissioned by the Town of Moreau Town Board to evaluate the feasibility of, and to assist with, the consolidation of numerous existing water districts in the Town that complicate budgeting, accounting, operation and management.

The Town of Moreau operates six (6) Water Districts. However, records indicate that fifteen (15) water districts have been created within the Town, with some districts being operated as if they were already consolidated.

Town Water Districts purchase water from the Town of Queensbury and Saratoga County. Each district operates and maintains their distribution system. However, District Nos. 1, 3 and 6 own and operate water towers, and District Nos. 1 and 6 invested in oversize water main to provide a connection to the Saratoga County water system as a redundant source of supply benefitting all districts. These storage tanks and oversized mains benefit the entire water system while the remaining Water Districts do not contribute to their operation and maintenance costs. Creation of a single consolidated water district will allow for a more equitable method of distributing water system costs amongst all benefitted users and will simultaneously result in simpler budgeting, accounting, operation and maintenance required for the system.

Three different consolidation options were analyzed and are summarized below.

Option 1 consolidates the fifteen (15) existing districts to properly form the six (6) districts which are currently being operated, while maintaining current billing practices and rate strategies. Under Option 1 users would see no change in billing amounts.

Option 2 utilizes a single rate strategy across all districts and users. Under Option 2 users would be charged a debt service fee based on the number of equivalent dwelling units (EDU) on the account, and a use charge based on metered water use.

Option 3 is similar to Option 2 in that users would be charged a debt service charge in addition to a use based fee. However, under Option 3, the debt service fee is based on the total assessed value of the parcel.

Under both Options 2 & 3, the minimum charges billed to each account cover the annual debt service for the consolidated district, while the use rates cover the operation and maintenance (O&M) costs. Under these options, vacant parcels would be charged a minimum charge to cover the annual debt service since they still receive the benefits of being included in the district.

Under Option 1, the Town would continue to operate the six districts independently of each other. This option does not allow costs for system improvements to be shared across all districts. Rather, single districts will continue to accrue debt to pay for upgrades which benefit the entire system. Additionally, the billing operations would continue to be complex since districts would not use a universal rate formula. Furthermore, vacant parcels within the district would continue to receive the benefits of being within the water district, while not contributing to the debt service.

Option 2, the EDU method, addresses the complexities associated with operating multiple water districts in addition to the non-equitable practice of vacant parcels within the districts not contributing to the annual debt service of the water system. By consolidating the districts the costs associated with repairs and upgrades will be shared amongst all users. This option generally

decreases costs for users in districts 1 and 6 which have been historically paying on debt which was accrued for improvement projects which benefit all districts.

Option 3 would share debt across users in all districts, and the existing administration complexities would be alleviated. The average single family home would see an annual cost increase of \$20.05 as costs currently paid for by Districts 1 & 6 are apportioned across all district accounts, similar to Option 2

Of the options considered, Option 2 stands out as the preferred option. By billing a minimum charge based on the number of equivalent dwelling units, the annual debt service is shared amongst all parcels within the district, while the operation and maintenance costs are shared on a use basis among all users. Furthermore, the rates for typical users remain similar to what is being billed under the current method.

## **II. INTRODUCTION**

This Map, Plan and Report is intended to study the feasibility of Water District Consolidation options, and to assist with final Water District consolidation.

The Town of Moreau water system is comprised of fifteen (15) individually created Water Districts. Although some districts were named “extensions”, the Town’s Special District Council has determined that the absence of consolidation documentation means these districts must be treated separately under New York State Law.

Currently, the Town operates their existing water system as if they were six (6) individual Water Districts. Rates differ from district to district. Town Water Districts purchase water from the Town of Queensbury and Saratoga County. Each district is responsible for costs associated with operation and maintenance of their individual distribution system, even though some Districts were improved for the benefit of the entire water system. No methodology or rationale to establish costs for each district are available and it appears annual budgeting is adjusted by a consistent percentage arbitrarily system-wide without district specific accounting.

## **III. EXISTING FACILITIES**

### **1. General**

Although district formation records indicate that fifteen (15) water districts technically exist, the evaluation within this report will reference the six (6) existing water districts as they are operated since budgets and user rates have been long established for these areas. A map of the existing water districts can be found in Appendix A.

The districts cover a total area of approximately 7,500 acres and encompasses approximately 2,800 parcels. The districts have a total of 2,121 service connections, of which 2,117 are within the District boundaries.

### **2. Water Source**

The Town of Moreau purchases water through intermunicipal agreements with the Town of Queensbury and Saratoga County. For 2019 the cost of water from Queensbury and Saratoga County was \$1.15 and \$2.31 per 1,000 gallons respectively.

The current agreement with the Town of Queensbury allows for Moreau to purchase up to 1.25 million gallons per day (MGD). The agreement also has a provision giving the Town of Moreau the right of first refusal on the purchase of an additional 1 MGD, with the ability to purchase the additional reserve capacity in 50,000 GPD increments at a cost of \$53,000 each.

The intermunicipal agreement with Saratoga County allows the Town to purchase up to 150,000 GPD, and obligates the Town to purchase at least 150,000 GPD.

The intermunicipal agreements are included as Appendix C.

### **3. Existing Conditions**

The existing water distribution network is in apparently good condition. Over a single year period, the Town of Moreau purchased a total of 250,147,000 gallons between both supply sources. Billing records for the same one-year period indicate that 238,404,420 gallons are accounted for through metered sales. This equates to a total loss/leakage of 11,742,580 gallons, or approximately 4.7%.

## Water District Formation Records

Town of Moreau Water Districts were created based upon the following Engineering Reports prepared for each district. The reports are incorporated herein by reference only, however the cover sheet of each report and resolutions are included in Appendix D:

### Water District No. 1

”Proposed Water System for the Fenimore Water District”, Morrell Vrooman Engineers, 1953. The District is located easterly of South Glens Falls. The distribution system consists of 6 and 8-inch asbestos-cement water mains.

### Water District No. 2:

“Report on Our Evaluation of the Intermunicipal Public Water Supply Study”, Morrell Vrooman Engineers, 1969. District No. 2 is located off State Highway Route 9, southwesterly of South Glens Falls. The report predicted a 2020 average daily water consumption of 2.24 MGD and a maximum daily consumption of 4.48 MGD. Water District No. 2 owns and operates one of the three water storage tanks in the Town.

### Water District No. 3:

“Map, Plan and Report for Formation of Water District No. 3”, Stearns & Wheler, 1998. The District is bordered on the east by the Hudson River, on the north by an unnamed tributary of the Hudson River, on the west by Sisson Road and private parcels, and on the south by private parcels. The extension services approximately 130 residential users and 22 lots with a variety of industrial facility types. The extension encompasses approximately 3,000 feet of 10-inch water main and 4,400 feet of 12-inch water main. The report estimated water consumption to be 40,000 gpd. Water District No. 3 owns and operates one of the three water storage tanks in the Town.

### Water District No. 4:

“Map Plan and Report Formation of Water District No. 4”, Stearns & Wheler, 2000. Water District No. 4 was formed as a result of a 1999 settlement between the Town of Moreau and General Electric Company relative to contamination of groundwater emanating from the GE/Moreau site. The district encompasses a 12-inch transmission main along Nolan Road and distribution piping. The 2000 report created by Stearns & Wheeler, LLC anticipated an average daily demand of 300,000 gpd.

### Water District No. 5:

“Water Supply Application Engineer’s Report for Moreau Water District #5”, C.T. Male Associates, P.C., 2001. The service area consists of commercial and residential users within the Town of Moreau. The Water District services 19 commercial parcels, 22 residential parcels, 6 multiple use parcels, and 2 mobile home parks. The 2001 Engineer’s Report prepared by C.T. Male Associates, P.C. estimated the projected area average demand to be 33,000 gpd and the peak demand to be 57,750 gpd. The District’s system consists of approximately 4,500 feet of 16” water main installed parallel to Route 9 between Nolan and Reservoir Roads, and approximately 700 feet of 8” main on Reservoir Road.

### Water District No. 5 Extension 1:

“Extension of Water District #5 Water Supply Application, Garry Robinson, P.E., 2002, Revised 2003. The extension consists of 93 residential lots. According to the 2002 Engineer’s Report prepared by consulting engineer Garry Robinson the average demand was estimated to be 46,800 gpd and the peak demand to be 93,600 gpd.

Water District No. 6:

“District Formation Engineering Report for Public Water for Water District #6”, Burley-Guminiak, 2004. The service areas consists of residential and commercial users. The average daily water use for the district is estimated to be 250,000 gpd. The district consists of approximately 53,000 linear feet of distribution mains, an elevated water tank, pump station, service connections, hydrants, and valves. Water District No. 6 owns and operates one of the three water storage tanks in the Town.

Water District No. 6 Extension 1:

“Preliminary Engineering Report for Public Water for English Village Area, Proposed Extension #1 to Water District #6”, Burley-Guminiak & Associates, 2005. The area primarily services residential development consisting of 20 buildings, with 111 two bedroom units. The average daily water use according to the report is 26,500 gpd. The extension consists of 1,500 linear feet of 12-inch main and 2,775 linear feet of 8-inch main.

Water District No. 6 Extension 2:

“Engineer’s Map, Plan and Report proposed Extension #2 to Water district #6”, Stantec Consulting Services, 2007. The intent of Extension No. 2 was to include all of the lands of a parcel which previously were not within Water District No. 6; approximately 23.3 acres of a 25.2 acre area were not within the district. The Engineer’s Report proposed a 10-inch diameter water main connection to the existing 16-inch water main. The estimated daily average is 8,000 gpd.

Water District No. 5 Extension 2:

“Engineering Report for Water District #5 Extension #2”, Nace Engineering, P.C., 2006, Revised 2008. The report proposed 45 to 55 residential lots in the Town of Moreau. The estimated average daily water use according to the report is 11,000 and a peak flow of 28,820 gpd. The extension consists of approximately 3,375 linear feet of 8-inch ductile iron distribution main, service connections, hydrants and valves.

Water District No. 4 Extension 1:

“Extension No. 1 Water District No. 4 to Serve Bluebird Village Apartments”, Environmental Design Partnership, 2008. The extension encompasses 189 acres and provides water service to 244 apartment units, 60 townhouses units and approximately 38 additional residential homes within the Town of Moreau. According to the report the Town withdrew an average of 550,000 gallons per day (gpd) from the Town of Queensbury with an additional 47,000 gpd anticipated by the Water District Extension.

Water District No. 1 Extension 1:

“Extension of Water District #1 Extension #1 Water Supply Application”, Garry R. Robinson, P.E., 2006, Revised 2010. This single 31.4 acre parcel district was developed for an apartment complex containing 240 apartment units. The extension encompasses an 8” main looped through the site. The district also included an 1,800’ extension of the existing 8” water main on Sisson Road and connection of an existing 12” water main on Bluebird Road.

Water District No. 1 Extension 2:“Map, Plan and Report for Public Water for Existing Water District #1 and Proposed Extension #2”, Burley Guminiak & Associates, 2010. The extension encompasses primarily residential parcels, including 22 housing units in English Village. The extensions consists of 5,250 linear feet of 16” main, 5,600 linear feet of 12” main, and 16,500 linear feet of 8” main. The report estimated water consumption of District 1 with proposed Extension No. 2 to be 86,625 gpd.

Water District No. 4 Extension 2:

“Extension No. 2 Water District No. 4 to Serve Arrowhead Meadows 84 Lot Subdivision”, Environmental Design Partnership, 2010. This extension encompasses a single 45.5 acre vacant parcel to serve the proposed Arrowhead Meadows Subdivision to consist of 63 single family residential lots, and 21 senior living lots. The extension would be served by the existing 12” main located on Bluebird Road. The report estimated water consumption for the district to be 16,800 gpd.

Water District No. 1 Extension 3:

“Map, Plan and Report for Existing Water District #1 and Proposed Extension #3”, Burley-Guminiak & Associates, 2012. The service area consists of developed residential parcels. The extension services two 64 unit buildings, a 94 unit building, and a 50 unit building. The extension encompasses approximately 2,100 linear feet of 8-inch distribution main, service connections, hydrants and valves.

#### IV. EXISTING DISTRICT DEBT

District Nos. 1 and 6 are the only water districts that have debt.

District 6 incurred debt in 2009 to install a water storage tank and water distribution mains. At the time debt was incurred, the sole water supply source was the Town of Queensbury. Although it is not specifically stated in the engineering report, it appears that the storage tank and mains installed were sized to benefit all water districts and to allow future extension to the Saratoga County source in an effort to provide a redundant water supply. District 6 includes an 8-inch main on Fawn Road and another on Spier Falls Road. These 8-inch mains allowed for interconnection between District 1 Ext. 2 and the 16-inch main extending through District 6 along Route 9 which serves as a backbone for several districts. This interconnection provides a redundant water supply source to the Town of Moreau as identified in the District 1 Ext. 2 Map, Plan and Report.

District 6 Debt Summary

Issuance Year:	2009
Bond/Note Holder:	NYS EFC
Annual Debt Service Budget:	\$128,704
Outstanding Balance:	\$2,445,371.00
Interest Rate:	0%
Maturity Date:	7/2/2038

District 1 incurred debt in 2014 to install a water storage tank and water distribution mains. The engineering report specifically states that the storage tank and mains were sized to provide benefit to the entire water system, and to provide the final connection to Saratoga County for a redundant water supply. District No. 1 extended a 16-inch main, and connects to the 16-inch main installed by District No. 6 via 8-inch mains on Fawn Road and Spier Falls Road.

District 1 Debt Summary

Issuance Year:	2014
Bond/Note Holder:	NYS EFC
Annual Debt Service Budget:	\$151,668.00
Outstanding Balance:	\$4,294,097.00



Interest Rate:	0%
Maturity Date:	10/7/2043

## V. OPERATION AND MAINTENANCE

The total annual operation and maintenance costs for all water districts have been budgeted by the Town to be \$1,156,035.00 for 2020. All revenue is generated from the water billings with the exception of revenue from cellular tower rent which is expected to be \$104,930.00 in 2020. This leaves \$1,051,105.00 to be covered by water use charges.

Operation and maintenance responsibilities of existing Water Districts fall upon the Town of Moreau. Due to the number of Water Districts, recordkeeping of ongoing operation and maintenance expenses is complicated and time consuming. The current operations and maintenance budget breakdown is as follows:

- Personal Services - \$93,663
- Equipment - \$115,451
- Contractual Expenses (Includes water purchase costs) - \$601,475
- Utilities (Purification, Transmission and Distribution) - \$21,200
- Personnel - \$43,877

As reported in an audit performed by the Office of the New York State Comptroller, the Town of Moreau had historically been overestimating appropriations, and underestimating revenues. To assist in reducing the surplus funds, the Town has budgeted for the expected revenues from water use charges to be only \$901,180 and utilizes \$254,855 of surplus to balance the budget. Additional details regarding the Water District's expected appropriations and revenues can be found in the Town's Budget included in Appendix E.

It is anticipated that post consolidation operation and maintenance costs will remain the same or slightly decrease. The benefit of the consolidation is the time that would normally be spent tracking district costs by the system operators and clerical staff can be better spent on maintenance and customer service thereby postponing the need for additional staff.

If consolidation is not pursued, budgeting for each District must be revisited to properly account for benefits gained from oversized mains for redundant water supply and for water storage tanks that exist in some districts to the benefit of others.

## VI. WATER USE

During 2019, the water districts combined used 250 million gallons (MG) of water with an average daily use of approximately 695,000 gallons per day. Of this amount, 195 MG of water was purchased from the Queensbury source, and 55 MG of water was purchased from the Saratoga County source. The peak consecutive 30-day average consumption from the Town of Queensbury and Saratoga County are approximately 910,000 gallons per day (GPD) and 170,000 GPD respectively. Existing intermunicipal agreements allow for the Town of Moreau to use 1,250,000 gpd from the Town of Queensbury and 150,000 gpd from Saratoga County. The peak consecutive 30-day average consumption exceeds the capacity allowed in the supply agreement with Saratoga County, and is nearing 75% of the existing reserve capacity stated in the Town of Queensbury agreement.

Based on 2019 water use records, the Town of Moreau may need to pursue the purchase of additional capacity. The 2019 combined peak 30-day average withdrawal from both sources was almost 1.1 million GPD. With current supply commitments totaling 1.4 million gallons per day, it is unlikely that existing capacity will be available to meet the demands of current approved and future planned building projects. Furthermore, the current agreement with Queensbury requires that the Town of Moreau will be required to seek purchase of additional reserve capacity when total use “reaches 85% of its then existing reserve capacity”. Therefore, the Town should plan to purchase additional reserve capacity from the Town of Queensbury which remains the lowest cost water source.

## **VII. EXISTING WATER DISTRICT RATES & FEES**

The Town is currently operating and budgeting for six (6) individual districts, each having different rates. A copy of the water rates and fees associated with each district is contained in Appendix F. Certain water districts charge customers based on metered water use only while other districts charge customers a minimum fee which includes a water allowance, with a water use charge after the allowance is exceeded. All water users are billed bi-annually with the exception of industrial users in District No. 3 which are billed monthly

Users in Districts Nos. 1, 3, 5 and 6 are paying a minimum charge, in addition to being billed for consumption beyond the allowance included with the flat fee. Revenues generated by Districts Nos. 1 and 6 go partly towards the annual debt service for improved infrastructure such as water towers and increased diameter mains which benefit other districts. It appears that users in Districts 2, 3, 4 and 5 are currently being charged only for O&M within their districts. Revenues from these districts do not go towards an annual debt service for infrastructure upgrades from which they benefit. In addition to not being equitable for upgrades which have been completed, the current rate strategies will not share the burden of future system upgrades and repairs. Districts will be responsible for rehabilitation without sharing the costs amongst all system users.

The Town charges new customers a connection fee that is the same for all districts. This fee is based on service size and anticipated water use. A copy of the Town’s connection fees can be found on the fee sheet located in Appendix B. The fee is comprised of both a connection fee, and a capacity and expansion fee. The connection fee is the cost to make the connection and is based on the size and type of connection being made. This fee also includes the cost of a water meter. The capacity and expansion fee is \$1,700 per dwelling unit, or per two family dwelling. While not explicitly stated, it is assumed that this fee was established to go toward the purchase of reserve capacity that will be required as the system expands to include more users. It does not appear that the Town has been utilizing the funds collected as the capacity and expansion fee to purchase reserve capacity as required for new customers, which has partially contributed to the appearance of overestimated appropriations. It is important to note that had the Town been purchasing reserve capacity with new connection fees, these surplus revenues would have been limited.

Since the Town can purchase water capacity from the Town of Queensbury, if necessary, in 50,000 GPD increments, the practice of charging new commercial and industrial customers based on total water capacity requirements is necessary. It is important to note that these collected funds will be needed within the next several months since 2019 water use records indicate that the Town will likely be required to purchase additional reserve capacity from the Town of Queensbury.

Currently, the Town’s rate structure does not appear to include collections to reserve for future repairs. Although we recommend that a reserve budget be created, for simplicity no change to the current practice is included in this analysis. It is likely that once excess funds are properly applied for future repairs and reserve capacity purchase, problems with overestimations will be mitigated.

## VIII. CONSOLIDATED DISTRICT

At a minimum, the Town’s existing fifteen (15) Water Districts must be consolidated to match the existing six (6) districts as they are being budgeted for and operated. Alternatively, the Town could consider creation of a single Consolidated Water District to minimize operational complexity, ensure long term sustainability of District operations, and more equitably distribute costs across all benefited water customers. This section evaluates both options and presents user costs for each.

### OPTION 1 – MINIMUM WATER DISTRICT RE-ORGANIZATION

This option includes consolidation only as it is required to properly form the six (6) Water Districts from the fifteen (15) that exist, to closely resemble how they are currently being operated. This option will also bring the twenty-five (25) parcels which are partially within the district, and the four (4) outside district users completely within the boundary of the District.

Currently, some District customers are charged a “Minimum Annual Charge” which includes a water use allowance, and a “Metered Rate” which is a charge for water use over and above the allowance. Remaining customers are charged only for the metered water used. The tables below presents the rate structure and budget allocations for each district for the current fiscal year. Through this consolidation option these will remain unchanged except for the normal annual adjustments.

Option 1 – Rate Breakdown by Water District							
District No.	Residential Rate \$/1,000gal	Industrial & Municipal Rate \$/1,000gal	Agricultural Rate \$/1,000gal	Bi-Annual Minimum Charge	Water Allowance (gallons)	Annual Debt Service Budget	Annual O&M Budget
1	\$3.25	N/A	\$2.18	\$73.50	20,000	\$151,668	\$247,886
2	\$2.61	\$2.23	\$2.07	None	N/A	N/A	\$203,917
3	\$3.35	N/A	\$2.75	Residential: \$33.50  Industrial(1) \$55.00	Residential: 10,000  Industrial: 20,000	N/A	\$48,793
4	\$2.61	\$2.23	\$2.07	None	N/A	N/A	\$214,502
5	\$3.35	\$2.35	\$2.18	\$50.25	15,000	N/A	\$62,476
6	\$4.00	\$2.35	\$2.18	\$60.00	15,000	\$128,704	\$378,461

(1) Industrial Rate is charged monthly

Under Option 1, Minimum Water District Re-Organization, existing rates, unequitable budgeting and complexity would remain as they now exist and as shown for each account in Appendix F of this report. The table below presents the estimated cost for a typical residential single family home within each district. Billing records indicate that the typical single family dwelling uses approximately 170 GPD on average.

Option 1 –Estimated Annual Cost Per Typical Residence						
District No.	Minimum Annual Charge	Included Water Allowance (gallons)	Consumption Beyond Allowance (gallons)	Water Rate (per 1000 gal.)	Use Fees	Total Annual Cost
1	\$147.00	40,000	22,050	\$3.25	\$71.66	\$218.66
2	N/A	0	62,050	\$2.61	\$161.95	\$161.95
3	\$67.00	20,000	42,050	\$3.35	\$140.87	\$207.87
4	N/A	0	62,050	\$2.61	\$161.95	\$161.95
5	\$100.50	30,000	32,050	\$3.35	\$107.37	\$207.87
6	\$120.00	30,000	32,050	\$4.00	\$128.20	\$248.20

Approximately 97% of active connections to the Town’s water districts are listed as 1 and 2 family residential accounts. Therefore we have defined the typical property as a 1 or 2 family home. The mean, median and mode costs under Option 1 for the typical property are given below.

Mean: \$194.75

Median: \$147.00

Mode: \$147.00

#### OPTION 2 – SINGLE CONSOLIDATED WATER DISTRICT - EDU Method

Only certain districts have rates that include debt repayment. However, existing debt has funded system improvements that directly benefit all District Users. Debt incurred by District No. 1 and 6 was used to install water storage tanks and oversize mains to provide a redundant water supply and fire protection improvements for all water system users. Since these investments benefit all Town of Moreau Water Districts, these cost should be shared. Although these projects also included some distribution system work having only local area benefit, the current value of the system improvements greatly exceeds the cost of remaining debt service. Therefore, it is recommended that existing remaining debt be shared equally by all water users.

Under this option, system wide costs are blended into a single rate structure to provide an equitable billing basis and to eliminate the complexity associated with operating and maintaining multiple districts. Based on the same budgeted costs and revenues used in Option 1, the rate would use an annual debt service charge of \$36.47 per EDU and water use will be billed at a rate of \$2.60 per 1,000 gallons. The debt service charge per EDU is based on annual debt service and use fees will be used to cover the cost of operations and maintenance. The use rate has been calculated based on 2019 Water consumption data and the expected revenues identified in the Town’s Budget.

The water rates proposed under this method were derived using the following formulas.

$$Debt\ Service = \frac{Annual\ Debt\ Service\ (\$) - Cellular\ Tower\ Rent\ (\$)}{Total\ No.\ of\ EDU\ in\ District\ (EDU)}$$

$$Debt\ Service = \frac{\$280,372.00 - \$104,930}{4805\ edu} = \$36.51/edu$$

$$\text{Water Use Rate} = \frac{\text{Operation \& Maintenance (\$)}}{\text{Total 2019 Total Metered Water Consumption (gal.)}} * 1,000 \text{ gallons}$$

$$\text{Water Use Rate} = \frac{\$620,808.00}{238,404,420 \text{ gallons}} * 1,000 \text{ gallons} = \$2.60 \text{ per 1,000 gallons}$$

It is estimated that there are 4805 equivalent dwelling units (EDU) within the District boundaries. The EDU estimate was computed by assigning one (1) EDU per residential dwelling. For example, a single family home represents a single EDU, a three family residence represents three (3) EDU's, and each apartment unit was assigned one (1) EDU. EDU's for all other facilities, such as municipal, industrial and agricultural users were calculated based on 300 GPD per EDU.

It has been found that developed parcels exist within the water districts who do not currently receive a bill. This could be due to landowners choosing to use an onsite water supply instead of the municipal supply. In these cases the properties are benefitted by fire suppression services and the ability to connect to the system, but are not contributing to debt service or other associated district costs. In total there are approximately 158 residential properties and 30 commercial properties. One such commercial property is the Landmark Motor Inn, a 77 unit motel located at 1418 Rt. 9. Under current billing practices, this property does not contribute to debt service although it is benefitted as discussed above. In light of this information, estimated EDUs were assigned to these parcels based on property class types using the Equivalent Dwelling Units Worksheet which is included in Appendix J. Using this method, the Landmark Motel has been assigned 47 EDUs. Estimated EDUs were also assigned to vacant parcels using this approach. These estimations were prepared using 2017 assessment data and should be verified by the Town for each parcel. It should also be noted that several large development projects exist within the Town which are either approved, or already under construction. Due to the number of additional EDUs and assessed value these projects will introduce, they will have a significant impact on user fees, likely reducing costs for the typical user. Since these projects are pending, the calculations in this report do not reflect the increased number of EDUs which will be added by these projects.

The Comptroller's audit recommended using a portion of the fund balance to offset the operating deficit of the water districts. As such, the projected user costs for the 2020 operating year have been generated by carrying the 2019 water consumption data forward, and a target revenue of that outlined in the 2020 Town budget. The table below presents the estimated cost for a typical single family home, assuming a total of 170 gallons per day (GPD) use:

Option 2 – Typical Costs for Single Family Home (Proposed EDU Method – Consolidated)				
Debt Service	Water Use (gallons)	Water Rate (per 1000 gallons)	Use Fees	Total Annual Cost
\$36.51	62,050	\$2.60	161.33	\$197.84

The mean, median and mode annual billing amounts for 1 & 2 family homes are as follows:

Mean: \$219.31

Median: \$3.56

Mode: \$36.51

The Average property, across all districts, uses approximately 310 gpd. The median water use is 140 gpd and the mode is 80 gpd. A comparison is provided in the table below comparing what these representative properties would pay under each existing rate strategy, as well as under the proposed consolidation rate. Since a majority of the properties within the Town's water districts

are residential accounts, the table below also includes a comparison for an average single family home. Single family residences, on average, use approximately 170 gallons per day.

Option 2 – Comparison of User Costs of Representative Properties							
	Costs Using Existing Town Billing Rates						Proposed Consolidation Rate
	WD1	WD2	WD3	WD4	WD5	WD6	
Average Single Family Home	\$218.66	\$161.95	\$207.87	\$161.95	\$207.87	\$248.20	\$197.84
Mean Property	\$384.74	\$295.32	\$379.05	\$295.32	\$379.05	\$452.60	\$330.70
Median Property	\$183.08	\$133.37	\$171.19	\$133.37	\$171.19	\$204.40	\$169.37
Mode Property	\$147.00	\$76.21	\$97.82	\$76.21	\$100.50	\$120.00	\$112.43
Mean Vacant Property	\$0	\$0	\$0	\$0	\$0	\$0	\$61.68

A summary of the expected annual differences between current rates, and the rates proposed under this option has been included in the table below. It is also worth noting that the budgeted revenues have increased approximately 4.5% from 2019 to 2020, primarily due to increases in interest and earnings, metered sales and cellular tower lease payments.

Option 2 – Expected Change in Billing Amounts			
Qualifier	Mean	Median	Mode
All Accounts	-\$0.33	\$36.06	\$36.51
WD1	-\$115.24	-\$29.35	-\$110.49
WD2	\$39.55	\$36.18	\$36.40
WD3	-\$12,944.77	-\$12,944.77	-
WD4	\$67.79	\$36.26	\$36.50
WD5	-\$19.74	-\$18.24	-
WD6	-\$145.46	-\$43.37	-\$83.49
1 EDU	\$8.98	\$36.08	\$36.51
2 EDU	\$158.00	\$72.75	\$73.02
5-50 EDU	-\$227.53	\$292.10	\$255.59
>50 EDU	-\$3,761.03	-\$79.45	-
Residential > 5 EDU	-\$2,562.56	-\$71.31	-
Agricultural	\$74.92	\$74.92	-
Municipal	\$478.52	\$137.05	-
Industrial	-\$191.25	\$36.51	\$36.51
Vacant	\$61.68	\$36.51	\$36.51
1 & 2 Family Residential	\$10.38	\$35.93	-\$110.49

Under this proposed consolidation option, on average, users in District Nos. 1, and 6, along with the sole industrial user in District 3 will see a significant decrease in billing amounts, while users

in districts 2 & 4 will see a modest increase. Users in District 5 will see minimal changes from current billing amounts. The increase is expected for these users since they will be contributing towards the repayment of debt accrued by Districts 1 and 6 for the benefit of all users system wide.

This rate strategy has been tuned in order to generate the revenues expected for the 2020 fiscal year as outlined in the Town’s budget. The Town may wish to adjust the metered rate for water in order to match the required revenues for operation and maintenance in order to keep the district operating without the need to carry a fund balance forward.

It is also recommended that the Town incorporate a reserve budget for repairs, improvements and to purchase reserve capacity. The Town could use the funds currently collected for new connections as shown in the Water Connection Fee Schedule in Appendix B. Additionally, the Town may wish to allocate a portion of the surplus funds identified in the Comptroller’s audit to purchase additional reserve capacity with the remainder placed into a reserve fund for repairs.

**IX. OPTION 3 – SINGLE CONSOLIDATED DISTRICT – Ad Valorem Method**

An alternative rate strategy was explored which could be considered for implementation but deviates substantially from current billing practices. Generally, this option includes establishing a rate that considers assessed value and most importantly requires that vacant lands also contribute to operation and management of the system. Currently vacant properties are not billed for water system costs even though they are benefitted since future development will be able to connect.

The water rates proposed under this method were derived using the following formulae.

$$Ad\ Valorem\ Rate\ (per\ \$1,000\ of\ Assessed\ Value) = \frac{Annual\ Debt\ Service\ (\$) - Cellular\ Tower\ Rent\ (\$)}{Total\ Assessed\ Value\ of\ all\ Properties\ (\$)} * \$1,000$$

$$Ad\ Valorem\ Rate = \frac{\$280,372.00 - \$104,930.00}{\$663,709,527} * \$1,000$$

$$= \$0.264\ per\ \$1,000\ of\ assessed\ value$$

$$Water\ Use\ Rate\ (per\ 1,000\ gallons) = \frac{Operation\ \&\ Maintenance\ (\$)}{Total\ 2019\ Total\ Metered\ Water\ Consumption\ (gal.)} * 1000\ gal.$$

$$Water\ Use\ Rate\ (per\ 1,000\ gallons) = \frac{\$620,808.00}{238,404,420\ gallons} * 1000\ gallons = \$2.60\ per\ 1,000\ gallons$$

The ad valorem rate works out to approximately \$0.264 per \$1,000 of assessed value. However, this rate could decrease as development continues in the areas. For example, if \$100 million in total assessed value is added to the district, the ad valorem rate will decrease to approximately \$0.230/ \$1,000 of assessed value

This strategy appears to increase costs for the typical single family home and vacant lands, while decreasing costs for commercial users. A table showing costs for each parcel using this approach is included in Appendix H.

The mean, median and mode for one and two family homes using the rates proposed in Option 3 are given below.

Mean: \$214.79

Median: \$177.06

Mode: \$214.82

The estimated average annual costs for select property types within the district follow in the table below.

Option 3 – Typical User Costs by Property Type (Ad Valorem Method - Consolidated)						
Property Type	Total Assessed Value	Ad Valorem Total	Water Use (gallons)	Use Rate (per 1,000 gallons)	Use fees	Total Charges
Average 1 & 2 Family Homes	\$197,063.42	\$52.02	62,050	\$2.60	\$161.33	\$213.35
Average Residential Property over 5 EDU	\$1,969,491	\$519.95	2,200,017	\$2.60	\$5,720.04	\$6,239.99
Average Vacant Parcel	\$267,543.95	\$70.63	0	\$2.60	\$0.00	\$70.63

The table below summarizes the change in billing amounts that users can expect to see based on 2019 consumption data coupled with the ad valorem rate strategy.

Option 3 – Expected Change in Billing Amounts			
Qualifier	Mean	Median	Mode
All Accounts	-\$0.33	\$40.15	\$0.13
WD1	-\$159.20	-\$31.51	-
WD2	\$57.46	\$48.86	-
WD3	-\$16,312.01	-\$16,312.01	-
WD4	\$65.44	\$46.07	-
WD5	-\$1.24	\$8.15	-
WD6	-\$160.83	-\$31.59	-\$53.92
1 EDU	\$19.99	\$42.13	-\$53.92
2 EDU	\$34.35	\$29.03	-
5-50 EDU	\$89.90	-\$169.67	-
>50 EDU	-\$8,034.32	-\$3,283.00	-
Residential > 5 EDU	-\$2,138.45	-\$237.41	-
Agricultural	\$53.95	\$53.95	-
Municipal	\$946.73	\$412.82	-
Industrial	-\$2,577.30	\$251.18	-
Vacant	\$70.72	\$20.18	\$0.13
1 & 2 Family Residential	\$20.05	\$42.07	-\$53.92

As indicated in the table above, on average, users in District Nos. 1 and 6, along with the sole user in District 3 (an industrial account), would see a significant reduction on their water bills. This is expected for both Districts 1 and 6, as the debt repayment is spread across all users. However, this approach appears to show a significant decrease in costs to industrial and large residential users



such as apartment complexes and developments, while typical residential accounts in Districts 2 and 4 will see significant increases to their water bills. This option is not favorable to the typical resident, therefore it is not the preferred option.

## **X. PREFERRED CONSOLIDATION OPTION**

Option 2, Single Consolidated Water District – EDU Method is considered the preferred approach. This approach will simplify operation and management of the system, and provide the most equitable billing basis. Under this option, the Town would form a single Consolidated Water District that encompasses each of the existing fifteen (15) existing individual districts. The Consolidated Water District boundary would also encompass the properties currently receiving public water that are not currently located within a District. A map of the proposed Consolidated Water District is attached as Appendix I.

Potential growth scenarios were evaluated to determine if and when Option 3, the Ad Valorem method would become the preferred rate strategy. It was found that even if a significant increase in commercial development occurs, resulting in an additional \$200 million of assessed value, the EDU method is still to the advantage of the typical residential user.

Under this option, the Town should consider a policy whereby there will be no new independent water districts formed. Any district or district extension, either municipally or developer initiated, shall become part of the Consolidated Water District. Any improvements required for developer initiated requests should be paid for and installed by the developer. Improvements should only be turned over to the Town for operation and maintenance when located along a public right-of-way and will provide system benefit. Furthermore, improvements to be turned over to the Town should be constructed with long lasting ductile iron pipe and fittings. Additionally The Town should consider requiring new development projects within a reasonable distance to municipally owned utilities to join the Town’s water and/or sewer district. This requirement should be enforced during the Planning Board review process for new projects. By requiring new projects to join, district expenses will be shared amongst more users, and amounts billed to individual users could likely be reduced.

It is also recommended that the Town discontinue the practice of allowing installation of multiple meters on multifamily and commercial properties. Instead, a single master meter system should be installed to simplify municipal billing.

It is important to note that this option does not include a water allowance with the minimum charge and charges for metered use separately. This approach more equitably charges customers based on consumption. However, if the Town’s customers employed significant water conservation efforts, operation and maintenance budgets would be impacted. This condition should be revisited before selection of final rates and might be overcome by simply decreasing customer use estimates by 25% to account for potential conservation fluctuations.

## **XI. PRELIMINARY OPINION OF COST**

The only costs associated with either consolidation option are limited to engineering costs to prepare the Map, Plan and Report and legal costs required for consolidation. Total costs are expected to be less than \$100,000 and eligible for 90% grant funding if implemented. As such, the total cost to District customers is approximately \$10,000 which will be paid for using existing fund balance allocated to District Operation and Maintenance.

## **XII. ANNUAL USER COST**

The annual cost per user for the preferred option is described in Section IX above. Appendix G contains a table of all properties within the proposed Consolidated Water District along with the associated estimated first year cost under the preferred consolidation option. The mean, median and mode for the typical user within the district are as follows.

Mean: \$194.00

Median: \$179.77

Mode: \$32.67

The above estimated costs were developed using the following assumptions. The average single family home has been defined as having 1 EDU, and a daily water consumption of 170 GPD. The median user is defined as a 1 EDU, and a daily consumption of 155 GPD. The mode property is defined as a user with 1 EDU, and a daily consumption of 0 GPD.

## **XIII. RECOMMENDATIONS**

The following are the recommended next steps to proceed with the creation of a single Consolidated Water District.

- (1) The Town Board should seek the assistance of Special District Council to create the Town of Moreau Consolidated Water District as described in this Map, Plan and Report.
- (2) The Town Board should adopt a policy that:
  1. Prohibits formation of new independent water districts within the Town. Any district or district extension, either municipally or developer initiated, shall become part of the Consolidated Water District.
  2. Prohibits installation of multiple water meters on multifamily and commercial properties. And require a single master meter be installed on the service or main supplying water to the property.
  3. Standardizes on the use of ductile iron pipe and fittings for any water main that will be operated and maintained by the water district, or installed within public rights-of-way.
  4. Requires Developers to purchase reserve capacity as required for their projects projected flows plus a 50% peaking factor. Residential projects should estimate flows based on 110 gallons per day per proposed bedroom. Commercial projects should estimate flows based on industry standards.
  5. Requires capacity and expansion fees for all new projects be collected at the time of planning board approval.
  6. Requires that vacant lands within the district contribute towards the debt service. This charge shall be based on the number of EDUs as calculated using the Equivalent Dwelling Units Schedule.
  7. Requires Developers to connect large development projects within 0.5 miles of existing municipal water and/or sewer infrastructure to connect to these utilities, and allows the Town Board the right to waive this requirement for small projects.

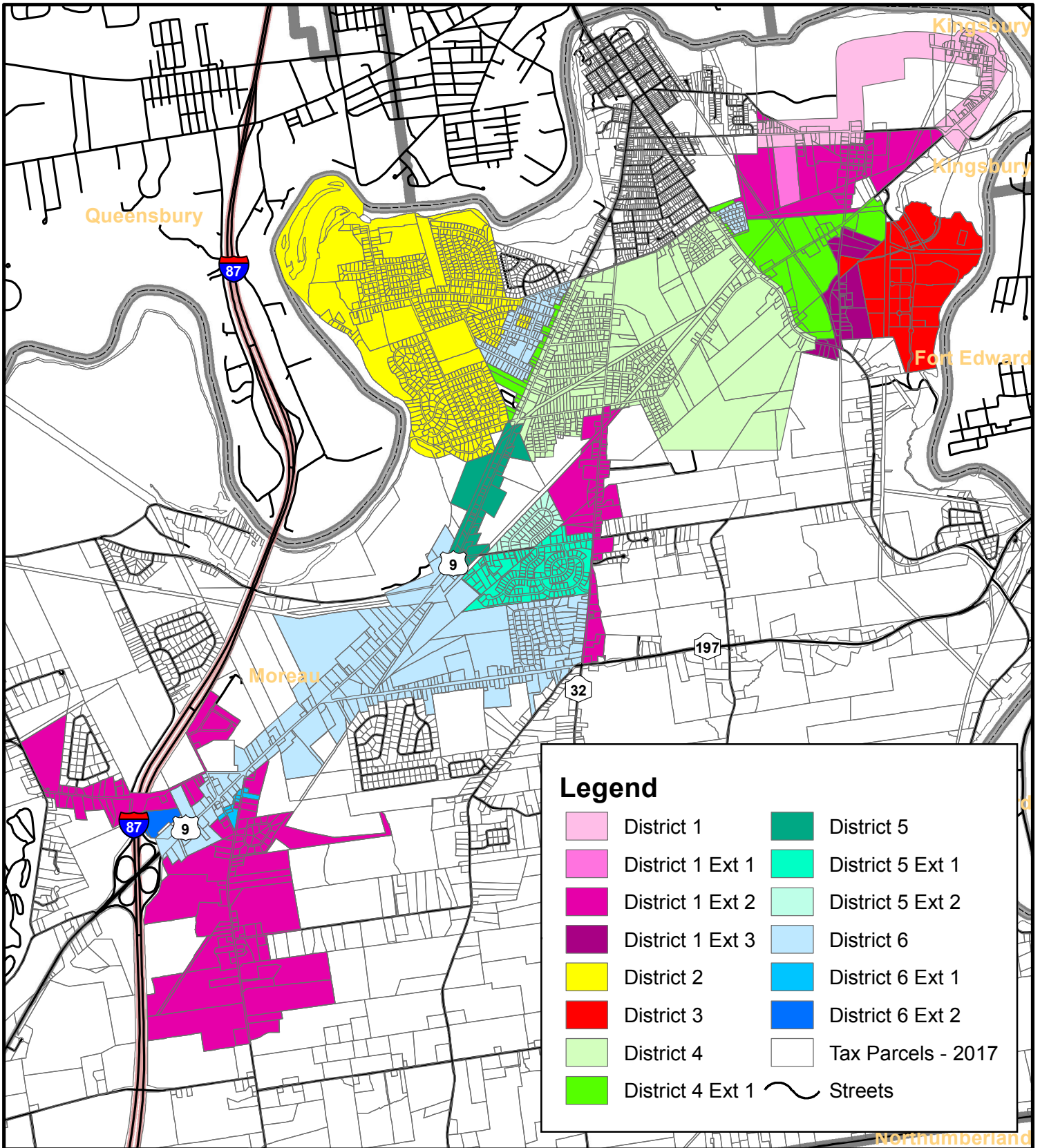
- (3) The Town should plan for purchase of reserve capacity from the Town of Queensbury using a portion of the “capacity and expansion fee” collected from new connections. The Town should also study the feasibility of developing a new water supply source since the County and Queensbury sources could limit growth over time.
- (4) The Town should establish a capital reserve budget to be used for unplanned repairs. The Town should budget \$100,000 per year until one million dollars is saved.

THIS PAGE INTENTIONALLY LEFT BLANK

















---

**APPENDIX A**  
**EXISTING WATER DISTRICT MAP**

THIS PAGE INTENTIONALLY LEFT BLANK



**Legend**

 District 1	 District 5
 District 1 Ext 1	 District 5 Ext 1
 District 1 Ext 2	 District 5 Ext 2
 District 1 Ext 3	 District 6
 District 2	 District 6 Ext 1
 District 3	 District 6 Ext 2
 District 4	 Tax Parcels - 2017
 District 4 Ext 1	 Streets



**Town of Moreau  
Water District Consolidation  
Existing Water Districts Map  
April 23, 2020**


  
 Laberge Group  
 ENGINEERING ARCHITECTURE SURVEYING PLANNING  
 4 Computer Drive West • Albany, New York 12205  
 www.labergroup.com

Note: The property lines shown on this drawing are from County tax maps and may not be truly accurate.

Copyright Laberge Group, 2019.  
 Produced for Planning Purposes Only.  
 Data provided by: Saratoga County,  
 Department of Planning & Development.  
 Accuracy or completeness is not guaranteed.  
 Last Modified 11-27-19 Project # 2018107  
 J:\2018107\Cadd\GIS

**1 inch = 4,000 feet**

THIS PAGE INTENTIONALLY LEFT BLANK



---

**APPENDIX B**  
**EXISTING WATER RATES AND FEES**

THIS PAGE INTENTIONALLY LEFT BLANK

**TOWN OF MOREAU**  
**WATER DISTRICT RATES- Revised 3/27/2018**

**WATER DISTRICT 1:** Billed twice/year in March and September

Everyone will pay a minimum of \$73.50 for 0 - 20,000 gallons used.

For each 1,000 gallons used beyond 20,000, the following rates will apply:

Residential Use	\$3.25 per 1,000 gallons
Agricultural Use	\$2.18 per 1,000 gallons

**WATER DISTRICT 2:** Billed twice/year in March and September

Revised 3/13/2018

**NO MINIMUM CHARGE**

Residential Use	\$2.61 per 1,000 gallons
Municipal Use	\$2.23 per 1,000 gallons
Agricultural Use	\$2.07 per 1,000 gallons

**WATER DISTRICT 3:** Billed twice/year in March and September

Revised 3/13/2018

(Industrial accounts billed monthly)

Residential users will pay a minimum of \$33.50 for 0 - 10,000 gallons used.

Industrial users will pay a minimum of \$55.00 for 0 - 20,000 gallons used.

For each 1,000 gallons used beyond the minimum, the following rates will apply:

Residential Use	\$3.35 per 1,000 gallons
Industrial Use	\$2.75 per 1,000 gallons

**WATER DISTRICT 4:** Billed twice/year in March and September

Revised 3/13/2018

**NO MINIMUM CHARGE**

Residential Use	\$2.61 per 1,000 gallons
Industrial & Municipal	\$2.23 per 1,000 gallons
Agricultural Use	\$2.07 per 1,000 gallons

**WATER DISTRICT 5:** Billed twice/year in March and September

Revised 3/13/2018

Everyone will pay a minimum of \$50.25 for 0 - 15,000 gallons used. Revised 3/27/2018

For each 1,000 gallons used beyond 15,000, the following rates apply:

Residential Use	\$3.35 per 1,000 gallons
Industrial & Municipal	\$2.35 per 1,000 gallons
Agricultural Use	\$2.18 per 1,000 gallons

**WATER DISTRICT 6:** Billed twice/year in March and September

Revised 3/13/2018

Everyone will pay a minimum of \$60.00 for 0 - 15,000 gallons used.

For each 1,000 gallons used beyond 15,000, the following rates apply:

Residential Use	\$4.00 per 1,000 gallons
Municipal Use	\$2.35 per 1,000 gallons
Agricultural Use	\$2.18 per 1,000 gallons

THIS PAGE INTENTIONALLY LEFT BLANK

# Town of Moreau

SARATOGA COUNTY, STATE OF NEW YORK  
**Theodore T. Kusnierz, Jr. Supervisor**  
 Town Office Complex  
 351 Reynolds Road  
 Moreau, NY 12828-9261  
 Phone: (518) 792-1802 ~ Fax: (518)792-1062  
 E-mail: [moreausuper@townofmoreau.org](mailto:moreausuper@townofmoreau.org)



**Alan VanTassel**  
 Deputy Supervisor  
  
**Gina LeClair**  
 Councilwoman  
  
**John Hogan**  
 Councilman  
  
**Kyle Noonan**  
 Councilman

Original adopted on December 14, 2010  
 Revisions adopted by the Town Board on March 12, 2013  
 Revisions adopted by the Town Board on September 25, 2018  
 Revisions adopted by the Town Board on December 27, 2018

## WATER CONNECTION FEES

☼ Capacity and expansion fees, in addition to the below tapping fees = \$1,700.00 per dwelling unit OR, per Two Family Dwelling.

☼ Capacity and Expansion Fees do not include the cost of a meter. If you are paying the Capacity and Expansion Fee only, you must pay for the cost of a meter as scheduled below.

Connection fees:

SIZE	CONNECTION FEE (INCLUDES THE COST OF A METER):	PLUS	CAPACITY AND EXPANSION FEE: If not paying the Connection Fee, include the cost of a meter.	METER ONLY
3/4" Short	\$1,400.00	Plus	\$1,700.00 per dwelling unit ☼	\$375.00
3/4" Long	\$2,275.00	Plus	\$1,700.00 per dwelling unit ☼	\$375.00
3/4" Open Cut Long	\$3,275.00	Plus	\$1,700.00 per dwelling unit ☼	\$375.00
1" Short	\$1,450.00	Plus	\$1,700.00 per dwelling unit ☼	\$575.00
1" Long	\$2,600.00	Plus	\$1,700.00 per dwelling unit ☼	\$575.00
1" Open Cut Long	\$3,600.00	Plus	\$1,700.00 per dwelling unit ☼	\$575.00
1 1/2" Short	\$1,750.00	Plus	\$1,700.00 per dwelling unit ☼	\$805.00
1 1/2" Long	\$3,950.00	Plus	\$1,700.00 per dwelling unit ☼	\$805.00
1 1/2" Open Cut Long	\$4,950.00	Plus	\$1,700.00 per dwelling unit ☼	\$805.00
2" Short	\$2,850.00	Plus	\$1,700.00 per dwelling unit ☼	\$1,050.00
2" Long	\$4,450.00	Plus	\$1,700.00 per dwelling unit ☼	\$1,050.00
2" Open cut Long	\$5,450.00	Plus	\$1,700.00 per dwelling unit ☼	\$1,050.00

A Professional Engineer shall design all water services larger than 1" diameter. All applications for a water service must be submitted to the Water Superintendent for review and approval. All commercial/industrial applicants must complete a tap application, which will include additional information for purposes of determining any special need for a backflow prevention device. The applicant shall be responsible for all costs associated with installation of a backflow prevention device, if it is determined that one is necessary.

- ❖ The capacity and expansion fee listed above is based upon the estimated use of 200 gallons of water per day. Commercial and manufacturing sites shall be required to pay an additional one-time fee of \$8.50 per gallon for estimated use of water in excess of 200 gallons per day.

The anticipated use of water on the site shall be determined by a Professional Engineer for the applicant and reviewed by the Water Superintendent.

At the end of a one-year period of time (to be determined by the Water Superintendent) the actual use at the site shall be reconciled against the anticipated use. Any difference between the two shall be determined, and if so indicated, an additional payment by the owner shall be made to the Water Department based on the original amount of \$8.50 per gallon of use in excess of 200 gallons per day. If the actual use is less than the anticipated use, a credit shall be calculated by the Water Department for the same \$8.50 per gallon for use less than 200 gallons per day. The credit shall be applied to the next billing period.

---

**APPENDIX C**  
**EXISTING SUPPLY AGREEMENTS**

THIS PAGE INTENTIONALLY LEFT BLANK



**COPY**

**INTERMUNICIPAL AGREEMENT**

**BETWEEN**

**THE TOWN BOARD OF THE  
TOWN OF QUEENSBURY**

**ON BEHALF OF THE**

**QUEENSBURY CONSOLIDATED WATER DISTRICT**

**AND**

**THE TOWN OF MOREAU**

**TABLE OF CONTENTS**

<b><u>Section No.</u></b>	<b><u>Page</u></b>
I. DEFINITIONS	1
II. FACILITY	3
III. FACILITY MANAGEMENT	6
IV. RIVER CROSSING; GUARANTEED FLOW	6
V. MOREAU CONNECTION	7
VI. FACILITY OPERATION	9
VII. MOREAU LEGISLATION	10
VIII. MOREAU COSTS	10
IX. ADDITIONAL PURCHASES/RIGHT OF FIRST REFUSAL	15
X. MOREAU RIGHTS TO CONSULTATION	18
XI. RECORDS	19
XII. TERM	19
XIII. MOREAU RESPONSIBILITY/LIABILITY FOR WATER	20
XIV. FORCE MAJEURE	21
XV. NOTICES	21
XVI. WAIVER AND SEVERABILITY	21
XVII. CONTINGENCY	22
XVIII. SUCCESSORS AND ASSIGNS	22
XIX. GOVERNING LAW	22
XX. SECTION HEADINGS, INDEX	23
XXI. COUNTERPARTS	23
XXII. ENTIRE UNDERSTANDING	23

## AGREEMENT

THIS AGREEMENT made by and between the TOWN BOARD OF THE TOWN OF QUEENSBURY on behalf of the QUEENSBURY CONSOLIDATED WATER DISTRICT, with offices at 742 Bay Road, Queensbury, New York ("Queensbury"), and the TOWN OF MOREAU, a municipal corporation with offices at 61 Hudson Street, South Glens Falls, New York ("Moreau") is entered into this 1<sup>st</sup> day of February, 1999.

WHEREAS, Queensbury has a water treatment plant facility for the treatment of water which currently has capacity in excess of its users' use;

WHEREAS, Moreau is desirous of obtaining water from such facility;

WHEREAS, Queensbury is agreeable to supply from such facility Moreau's need for water in strict accordance with the terms and provisions hereinafter set forth;

WHEREAS, Queensbury and Moreau are authorized to enter into an intermunicipal agreement like this Agreement pursuant to General Municipal Law, Sections 119-n and 119-o, Section 118, and Town Law, Section 198(3)(b);

Queensbury and Moreau hereby agree as follows:

### SECTION I. DEFINITIONS

A. The term "DEC" shall mean the State of New York Department of Environmental Conservation, or its successor, if any.

B. The term "District" shall mean the Town of Queensbury Consolidated Water District as established by Resolution 492 of the Town Board, Town of Queensbury, adopted on September 26, 1994.

C. The term "DOH" shall mean the State of New York Department of Health, or its successor, if any.

D. The term "EPA" shall mean the United States Environmental Protection Agency or its successor agency, if any.

E. The term "Facility" shall mean the Town's water treatment plant and appurtenant water production facilities located on a parcel of land on Corinth Road, Queensbury, New York, and shall not include the distribution and maintenance building located on such parcel.

F. "Moreau" shall mean the Town Board of the Town of Moreau, New York, on behalf of their established and other future Moreau water districts, a municipal corporation with offices at 61 Hudson Street, South Glens Falls, New York.

G. "Queensbury" shall mean the Town Board of the Town of Queensbury on behalf of the Queensbury Consolidated Water District, with offices at 742 Bay Road, Queensbury, New York.

H. The term "Reconstruction" shall mean such major repairs, alterations or replacement of equipments or structures at the Facility as are more substantial than routine maintenance. Such repairs, alterations or replacement shall be considered to be more substantial than routine maintenance if they do in aggregate exceed the budget line item for routine repair and maintenance.

I. The term "Reserved Capacity" shall mean the daily water reserved for Moreau under this Agreement, being composed of the 1,000,000 gallons per day original capacity plus any additional daily water reserved for and paid by Moreau pursuant to Section IX below.

J. The term "River Crossing" shall mean the 16" water line and all associated structures and equipment from the Queensbury side of the Hudson River bank as described in Section IV below to the Moreau side of the Hudson River bank, being the transport system which transports the water from Queensbury under or along the bottom of the Hudson River to Moreau.

K. The term "Water Lines" shall mean the transport system operated by Queensbury and used to convey Queensbury water from the Facility to the meter on the Queensbury side of the Hudson River bank. Moreau's share of operational and maintenance costs shall only include operational and maintenance costs at the Facility and not include any maintenance costs associated with Queensbury's Water Lines.

L. The term "Water System" shall mean the Facility plus the Water Lines, and all property, structures and equipment used for the collection, treatment, storage and transportation of water to the connecting point of the Moreau system.

## SECTION II. FACILITY

A. Facility Capacity. Queensbury has expanded the Facility as outlined in the Water Treatment Plant Expansion Engineering Report by O'Brien and Gere Engineers, Inc., dated February 1994, for fifteen million (15,000,000) gallons per day plant capacity. Although fifteen million (15,000,000) gallons per day plant capacity is the Facility's design, it is understood and agreed by and between the parties to this Agreement that the DOH will ultimately rate the expanded Facility and specify the maximum allowed water production. Nothing set forth in this Agreement shall be deemed to impose a promise or obligation upon Queensbury to have the Facility actually rated fifteen million (15,000,000) gallons per day capacity by the DOH. Moreau hereby agrees on the terms and conditions set forth herein to pay for the right to use a Reserved Capacity of one million (1,000,000) gallons per day for water generated from the Facility. Moreau's payment of any capital costs including Reconstruction costs hereunder, shall be based on an assumed fifteen million (15,000,000) gallons per day capacity and not on the actual rated capacity of the Facility provided by the DOH or any other governing agency.

The Facility's original rated capacity was three and one-half million (3,500,000) gallons per day. The increase in total capacity to the current Facility is 11,500,000 gallons per day. Under this Agreement, Moreau agrees to purchase 1,000,000 gallons of this 11,500,000 gallons increase, or  $1/11.5$  or  $2/23$  of the cost of such expansion. Such expansion will not be complete until the two low lift pump motors described in Section II(B) below are installed. As they are part of the 11,500,000 expansion of which Moreau is purchasing 1,000,000 gallons, Moreau shall pay  $2/23$  of their cost in

the manner described in Section II(B). The estimated cost of such motors was determined in 1995 and neither party makes any representation as to its current accuracy.

**B. Future Upgrade Cost.**

i. Queensbury represents that the Facility is designed and constructed with a planned 15 million gallon per day capacity, it is understood and agreed that two low lift pump motors will not be initially replaced as a cost savings but will have to be replaced to eventually increase plant capacity to the planned 15 million gallon per day production capacity at such time the demand for water requires. The proposed upgrade is to include all work, materials, parts, engineering services and other costs associated with the replacement of two low lift pump motors at a cost of approximately \$200,000.

ii. The future upgrade cost fund shall be an interest earning fund established solely for the purpose of providing monies for the upgrade costs referred to herein. Monies may be withdrawn from the future upgrade construction fund as needed to pay for the upgrades contemplated herein. The fund shall be accounted for by Queensbury as part of the budget created for the Queensbury Water Department and the consolidated water district. Queensbury may create a line item in the budget or a separate fund, as it shall deem appropriate, for record keeping purposes. In any event, any monies set aside for such funds shall be placed in an interest bearing account.

iii. The amount to be contributed by both parties toward the future upgrade construction fund shall total \$200,000. The amount placed into the fund each year shall be \$20,000, until the total sum of \$200,000 is obtained. The share of each party shall be computed on the same basis as is the expansion fund formula for the Facility with Moreau's share equaling  $\frac{2}{23}$ . The amount due by Moreau for future upgrade construction shall be billed proportionately by Queensbury as an additional and separate item as specified in Section VIII B herein.

iv. In the event that the future upgrade construction fund is not sufficient to pay for any required upgrade at the time the same is required, Moreau shall pay its share of such deficiency in the year the same becomes due and based on the formula used for the sharing of the operation and maintenance cost for the Facility in that year.

v. The future upgrade cost fund applies to the aforementioned two low lift pumps and associated fittings and appurtenances and to no other upgrades or improvements that are or may become necessary. Queensbury knows of no further upgrade which is currently required to produce 15,000,000 gpd.

C. Reconstruction or Upgrade. Future reconstruction or upgrade of the Facility so as to permit continued treatment and dispersal of water of the same volume and quality shall be made by Queensbury as necessary. Moreau shall be responsible for the payment of its share of such capital costs as described in Section VIII(C) below.

D. Duty to Construct Water Lines in Queensbury. Queensbury shall, at no additional cost to Moreau, construct all Water Lines and other structures necessary to comply with its obligations under the terms of this Agreement, including the transportation of water to the Queensbury side of the Hudson River Bank at an exact location to be mutually agreed upon by the parties and the connection of water systems described in Section V below.

E. Possible Future Expansion. Moreau shall not bear any cost associated with a future expansion of the Facility's capacity above 15,000,000 gpd (as compared with capital costs associated with the Facility's current capacity), unless such future expansion is for the benefit of and is requested by Moreau.

### **SECTION III. FACILITY MANAGEMENT**

The planning, design, financing, construction, maintenance and operation of the Facility shall be managed by Queensbury through its duly authorized officials as its powers are established. The management responsibilities of Queensbury include the following:

- A. Queensbury is to review and direct the operation and maintenance of the Facility.
- B. Queensbury shall maintain books of account and other records directly or indirectly concerning the operation and maintenance of the Facility, including every element of cost, which records shall be prepared in accordance with Department of Audit and Control guidelines accounting principles, a certified copy of which shall be admissible as evidence in any judicial or administrative proceeding involving enforcement or construction of this Agreement.
- C. Queensbury shall cause the Facility to be insured against loss or damage by fire or other casualty in such amount and against such risks as are usually carried with respect to like property. The Reconstruction costs after any damage by fire or casualty shall be decreased by any insurance proceeds covering such damage.
- D. In the event of any damage to the Facility, Queensbury shall, as soon as reasonably possible, repair or replace the damaged property and restore the Facility to normal operation. In such event, Queensbury shall notify Moreau promptly of the damage.

### **SECTION IV. RIVER CROSSING; GUARANTEED FLOW**

A. River Crossing. Queensbury at its sole cost shall make the necessary extensions to provide a water transmission pipeline to the connecting point on the Queensbury side of the Hudson River Bank, sufficient to provide 1,000,000 gallons per day of water flow for Moreau's Reserved Capacity specified in Section VIII(A) hereof. In the event Moreau purchases additional Reserved Capacity pursuant to Section IX hereof, Queensbury at its sole cost shall make all necessary infrastructure upgrades of its water transmission system to provide such increased capacity. Moreau at its sole cost shall install a water transmission pipeline across the bottom of the Hudson



River which will connect at the Queensbury transmission line on the Queensbury side of the Hudson River.

B. Permits for River Crossing. Moreau shall use its best efforts to obtain authority to install such pipeline as soon as possible after execution of this Agreement. Moreau shall seek any needed permits for the River Crossing and Queensbury agrees to provide such documentation and take such actions as the governmental agencies involved may require.

C. Ownership and Maintenance of River Crossing. The entire River Crossing up to the connecting point on the Queensbury side of the Hudson River shall be solely owned by Moreau. Moreau shall be responsible for maintaining the River Crossing up to the connecting point.

D. No Other Charges. Queensbury shall not levy, assess or charge Moreau any tax, fee, assessment or other charge for any portion of the River Crossing owned by the Town of Moreau located within the boundaries of Queensbury. Queensbury agrees to pay any Town taxes, fees or assessments in the event they are imposed by any Town taxing authority on any portion of the River Crossing owned by the Town of Moreau located within the boundaries of the Town of Queensbury.

E. Guaranteed Flow. Based on Queensbury's engineers' statements, Queensbury guarantees a flow capacity of 1,500,000 million gallons per day at a hydraulic gradient of 537 feet USGS at the pipeline at the Queensbury side of the Hudson River (on the Moreau side of the Queensbury meter pit).

#### SECTION V. MOREAU CONNECTION

A. Meter. Moreau shall connect its water system to Queensbury's water system to a turbine water meter at the Queensbury side of the Hudson River bank. This meter shall be the meter which shall determine Moreau's water consumption. Queensbury shall install this turbine water meter in a meter pit at such point of connection (at the Queensbury side of the Hudson River bank). In addition, Queensbury shall also make any arrangements necessary and incur any expense necessary to establish the meter's accuracy and the fact that a working check valve exists at a point

after the pipe leaves the meter located on the Queensbury side of the river and before it begins to service the Moreau water supply.

B. Moreau Meter. Moreau shall have the right to build and use a meter with a bypass on their side of the river. If the bypass is used, all billing shall be based on the Queensbury meter.

C. Possible Faulty Meter Operation. In the case of missing data due to faulty calibration or both meters not functioning, an estimate of such data shall be made by Queensbury for the purpose of determining operation of the Facility in conformance with the above-mentioned requirements. This estimate shall be based on an evaluation of all records of use of the Facility and metered water usage data with Moreau. If Moreau's meter reading is not in agreement with the Queensbury meter reading, then Moreau's water consumption shall be one-half (1/2) the sum of the two meter readings.

D. Moreau to Supply Check Valve. Moreau, at its cost, shall have the responsibility to supply the check valve to be installed by Queensbury referred to hereinabove, to avoid any hydraulic problems or other problems for which the check valve is meant to prevent, in Queensbury's water system. The check valve shall meet with the approval of Queensbury. Such check valve shall be located in the Queensbury meter pit.

E. Moreau Responsible for Own System. If in the future Moreau has to install a pump station at a point after water passes through the meter described hereinabove, Moreau shall in such case be responsible for the maintenance of any such pump station, the installing of any needed water mains within its district, and for transporting and distributing water from the connecting point to its customers. Queensbury's only responsibility shall be to deliver potable drinking water in accordance with Part 5 of the state sanitary code to the connecting point which shall be considered the point at which the Queensbury meter is connected to the line as described hereinabove (exact location to be mutually agreed upon by the parties). Any additional treatment of the water, such as fluoridation and chlorination, shall be the sole responsibility and expense of Moreau.

F. Monitoring of Meter. Queensbury shall monitor and test the Queensbury meter, from time to time, to insure that the Queensbury water meter is properly functioning and accurately recording water usage. Such monitoring and testing will be in a manner similar to the monitoring and testing undertaken for other water meters servicing businesses in Queensbury. All costs incurred in conducting monitoring and testing procedures shall be assessed to the operation and maintenance fund. Each party shall have access to the meter on the other town's side of the Hudson River and each party shall provide copies of all its meter readings to the other party.

G. Tests: Tap at Meter. Moreau shall have the right to receive copies of all quantity and quality tests done by Queensbury pertaining to water delivered to them. Queensbury shall have the right to receive copies of all tests done by Moreau pertaining to water delivered by Queensbury.

Queensbury and Moreau shall each have a tap on the line to be able to test the water at the meter on their respective side of the Hudson River.

#### SECTION VI. FACILITY OPERATION

A. General Operation. Queensbury hereby agrees to operate the Facility in accordance with this Agreement and good operating practices such as are commonly employed in operating water treatment systems comparable to the Facility and in compliance with DEC, DOH and EPA requirements.

B. Maintenance of Water Systems. Queensbury shall maintain and repair all portions of the Water System located within the geographical boundary of Queensbury. Moreau shall repair and maintain all portions of the system for transporting water located within Moreau at its own cost and expense. In engaging in maintenance and repair, Moreau will insure that said activities of Moreau will not negatively impact on the functioning of the Water System. Moreau shall obtain permission from Queensbury Water Department prior to performing any work on Moreau's pump station which may have a negative impact on the hydraulics or consumption of the Water System and will notify Queensbury prior to performing any such work on any portion of Moreau's system. Queensbury shall

notify Moreau prior to performing any such work which may have a negative impact on the hydraulics or consumption of Moreau's water system.

#### SECTION VII. MOREAU LEGISLATION

In the event of an emergency affecting water production, Moreau shall adopt identical regulations as Queensbury imposed upon its Queensbury water users.

#### SECTION VIII. MOREAU COSTS

Moreau shall pay Queensbury the following amounts:

A. Capital Contribution. Moreau wishes to have Reserved Capacity of 1,000,000 gallons per day at the Facility. To obtain this, Moreau shall make capital contributions in the amount of \$1,060,000.00 to Queensbury in accordance with the payment provisions below to pay for the capital costs of the Facility associated with such Reserve Capacity.

1. Partial Payment of Capital Costs at Execution. Upon satisfaction of the contingencies specified in Article XVII of this agreement, Moreau shall pay Queensbury the sum of Two Hundred Twenty Thousand Dollars (\$220,000) to obtain 1,000,000 gallons per day of Reserved Capacity with the balance of Eight Hundred Forty Thousand Dollars (\$840,000) to be paid as provided below.

Queensbury shall not deliver any water to Moreau or make any needed improvements to the Queensbury transmission system until the aforesaid sum of Two Hundred Twenty Thousand Dollars (\$220,000) is paid in full.

2. Remaining Payments to Queensbury. Remaining payments to Queensbury shall be made by Moreau in semi-annual equal installments of principal and interest of 3.55% per annum on every October 1 and April 1 with the final payment of all principal and interest due on or before April 1, 2015. The first payment shall not be due until the payment date following delivery of water by Queensbury to Moreau. Interest will continue to accrue on late payments.

3. Moreau Right to Prepay. Nothing contained in this Agreement shall prohibit Moreau from prepaying without penalty any of its obligations specified in this section.

B. Water System Operation and Maintenance.

1. Operation and Maintenance Formula. Moreau shall pay its share of the annual cost of operation and maintenance of the Facility and for the production of water in accordance with the following calculation:

$$\text{\$} = \text{A} + \text{B} + \text{C}$$

$\text{\$}$  = quarterly fee payable by Moreau to Queensbury for Moreau's share of the operation and maintenance expense.

A = \$.05 (5¢) for each 1,000 gallons of water consumption by Moreau for the first 1,000,000 gallons per day. This is the transmission cost for transporting water to the meter. The transmission cost shall be \$.025 (2½¢) for each 1,000 gallons of water exceeding 1,000,000 gallons per day. (See Section IX herein).

B = Budgeted O&M Costs for Facility x Moreau consumption  
Average total water production  
By Facility over 3 prior years, excluding water which is used in the production of water.

C= Moreau's proportionate share of future upgrade costs. (See Section II B herein)

A & B shall be calculated based on Moreau's consumption of water during the relevant three month (quarterly) period. This formula is established so that Moreau's base cost of production of water is the same as for Queensbury's residents.

2. Calculation of Operation and Maintenance Budget. B shall be calculated by Queensbury in accordance with standard policies and practices of Queensbury and shall include the costs of Queensbury for operation, maintenance and repair of the Facility. Attached as Exhibit 1 is a copy of the budgeted Operation and Maintenance charges for 1997. The Operation and Maintenance Budget will consist of the 8320 and 8330 line items plus no more than 50% of the aggregate of the 8310 line items and will not include any 8340

line items. In addition, the Operation and Maintenance Budget will include appropriate portions of line item numbers 1680, 1910, 1930, 1950, 1990, 9010, 9030, 9040, 9055, 9060, and 9089. "Appropriate portion" shall mean that portion directly related to the production of water. Furthermore, the parties acknowledge that Queensbury may be required to change expenses line item numbers because of state accounting rules and such expenses which Queensbury would include in the above line item numbers at the time of signing shall still be included in the Operation and Maintenance Budget.

3. Operation and Maintenance Budget; Billings. Queensbury shall prepare an annual budget for the Water System operation and maintenance and shall furnish a copy of the preliminary operation and maintenance budget by the due date for Queensbury's tentative budget of each year, prior to approval by the Town Board of the Town of Queensbury. Moreau will be billed during the course of the year for the cost of water production and operation and maintenance of the Plant on quarterly intervals, with the first quarter of a year ending on March 31, and each quarter thereafter ending in three month intervals. Moreau shall pay all billings within 90 days of the date of the bill or be subject to late charges. Each bill shall be for the preceding quarter, plus any prior unpaid bills and corresponding late charges. Queensbury shall provide Moreau with copies of any monthly budget status reports it may generate.

4. If Budget is Exceeded. If Queensbury's annual Water System operation and maintenance budget for any year is insufficient to pay the actual costs thereof during that year, Queensbury shall notify Moreau of the amount of Moreau's share of such cost overrun (based on the above formula) in conjunction with the May bill for the next year. Moreau shall pay its share of the preceding year's Water System operation and maintenance, in addition to Moreau's regular bill for the previous quarter, on or before August 1 of the year after the operation and maintenance budget is exceeded.

5. If Budget Surplus. If Moreau's share of the budget is in excess of its share of actual annual costs, any excess shall be credited toward Moreau's share of the next year's operation and maintenance budget as part of Moreau's regular bill for the previous quarter issued on or before August 1 of the year after the operation and maintenance budget has a surplus. In such case, Queensbury shall notify Moreau of Moreau's share of such surplus (based on the above formula) in conjunction with the May bill for the year after such surplus.

C. Future Reconstruction

1. Reconstruction. It is recognized that portions of the Facility will wear out from time to time and need to be replaced. Insofar as such Reconstruction costs more than normal maintenance, Queensbury will pay for such Reconstruction and Moreau shall pay its pro rata share based on its Reserved Capacity compared to the Facility's estimated rated capacity of 15,000,000 gallons per day. Accordingly, Moreau shall pay one-fifteenth (1/15) of such Reconstruction costs. Items subject to Reconstruction, rather than normal maintenance, shall be those items, the aggregate cost of which would cause the budget line items for routine repair and maintenance to be exceeded.

2. Payment of Reconstruction. Queensbury shall pay its share of such Reconstruction costs from such sources as it deems appropriate and Moreau shall pay its share of such Reconstruction Costs from such sources as it deems appropriate.

3. Reconstruction Formula. Moreau shall pay its share of such Reconstruction costs for the Facility, calculated as follows:

$$\text{\$} = F \times (V \text{ divided by } C)$$

$\text{\$}$  = fee payable by Moreau to Queensbury for Moreau's share of the Reconstruction costs.

F = total Reconstruction Costs.

V = total Reserved Capacity for Moreau, being 1,000,000 gallons per day.

C = total estimated capacity of the Facility, being 15,000,000 gallons per day.

In other words, Moreau shall pay one-fifteenth (1/15) of Reconstruction costs. However, if Queensbury expands the facility's capacity or if Moreau increases its Reserved Capacity, then the above formula will be modified accordingly.

4. Due Date for Reconstruction Costs. Moreau's share of Reconstruction costs shall be paid within three months after receiving notice from Queensbury of the amount of Moreau's share, unless otherwise agreed to by both Queensbury and Moreau. Queensbury shall notify Moreau once a project has been identified and upon planning, where possible. It is expected that such notice will usually be given immediately after any bid for such Reconstruction is accepted, but may be any other reasonable time as determined in Queensbury's discretion.

D. Late Payment Interest Charge. There shall be a late payment interest charge for late payment of any amounts owing under this Section VIII, equal to 10% per annum of the amounts of any payments under this Section VIII which are unpaid 30 days after payment is due hereunder, and 15% per annum on any amounts unpaid 60 days after payment is due hereunder. Such late payment charge shall be in the form of such interest charges and shall be in addition to any other interest charges in this Agreement.

E. No Charge for Water Used in Initial Line Flushing. Moreau shall be permitted to flush its waterlines up to four times in the first year of operation. Moreau shall be allowed up to 1,000,000 gallons during the first year for line flushing purposes only at no cost to Moreau. This exemption from charges for flushing or other purpose shall be a one time exemption and shall not be given at any subsequent times unless the cause for such flushing shall be based on a problem in Queensbury's system. Queensbury shall inspect the water quality in both the



transmission line and storage facilities within Queensbury to determine that Moreau will receive potable water prior to start up.

**SECTION IX. ADDITIONAL PURCHASES/RIGHT OF FIRST REFUSAL**

A. Additional Purchases. During the term of this Agreement, Moreau shall have the right to purchase additional Capacity incrementally in the amount of 50,000 gallons per day. Any purchases for additional Capacity shall result in a corresponding per gallon decrease in the total amount of Moreau's right of first refusal as specified below. Moreau shall pay Queensbury for the capital costs associated with the additional Capacity in full within six (6) months of providing written notice to Queensbury of its intent to purchase additional Capacity and prior to Queensbury's obligation to furnish additional water. Moreau shall pay its share of operation and maintenance costs and any reconstruction costs for such additional Capacity pursuant to Section VIII hereof.

B. Right of First Refusal. Queensbury shall grant Moreau a right of first refusal to purchase up to one million (1,000,000) gallons per day of additional Capacity from the Facility less any additional capacity purchased by Moreau as provided above. At such time when Queensbury shall exceed using 13,000,000 gallons per day of Capacity from the rated 15,000,000 gallons per day capacity per DOH, Queensbury shall give Moreau written notice that Moreau shall have two (2) months to exercise its right of first refusal and purchase 1,000,000 gallons (in 50,000 gallon per day increments) of additional Capacity. Moreau shall exercise such right of first refusal by written notice to Queensbury stating that Moreau shall purchase such additional Capacity within sixty (60) days of Queensbury's written notice. If Moreau shall not exercise its right of first refusal within two (2) months of Queensbury's written notice, then this right shall terminate. The determination of whether Queensbury has reached 13,000,000 gallons per day of use and that any further use or sale of capacity will decrease Moreau's 1,000,000 gallons per day right of first refusal shall be made by Queensbury.

Moreau shall pay the capital costs associated with such additional Capacity under the right of first refusal in full within six (6) months of giving its written notice and prior to Queensbury's obligation to furnish additional water. Such capital costs shall be calculated by Queensbury using the same formula and methodology as was used for the original 1,000,000 gallons hereunder. Moreau shall pay its share of Operation and Maintenance costs and any reconstruction costs for such additional Capacity pursuant to Section VIII above. All other terms of this Agreement shall continue for the original Reserved Capacity and the additional Capacity purchased hereunder. The capital buy-in cost for any additional Capacity will be \$53,000 per 50,000 gallons per day or \$1,060,000 for the full 1,000,000 gallons per day right of first refusal provided for in this Agreement plus the proportional share of capital improvements, if any, from the date of purchase of additional Capacity to maintain the plant defined in the Agreement as "reconstruction costs" plus the proportional share of the future upgrade costs per Section II(B) above.

While the total Capacity entitlement to Moreau pursuant to this Agreement is up to 2,000,000 gallons per day, nothing hereunder shall prohibit Moreau and Queensbury from entering into a mutually acceptable agreement for Moreau to purchase additional Capacity beyond or above 2,000,000 gallons per day.

In the event Moreau has fully exercised its right of first refusal for the additional Capacity of 1,000,000 gallons per day and there is no additional Reserved Capacity available at the Facility, nothing hereunder shall prohibit Moreau and Queensbury from entering into a mutually acceptable agreement to expand the capacity of the Facility to meet Moreau's water needs.

C. Governmental Requirements. In the event Queensbury shall, subsequent to the effective date of this Agreement, be ordered by DEC, DOH, EPA, or any successor agencies thereto, or other governmental agency with authority to so order Queensbury, to modify the Facility, Moreau shall pay one-fifteenth (1/15) of such modification costs but only if the modification is necessary to deliver water to Moreau. Queensbury represents there is no current written order of DEC, DOH, or the EPA

that has not been complied with. It is understood by the parties that any costs allocated to Queensbury under this paragraph may, in part, be allocated to other users in accordance with separate agreements with other municipalities.

D. Moreau's Reserved Capacity Limit. When water usage for Moreau reaches 85% of its then existing Reserved Capacity, Moreau will seek to purchase additional Reserved Capacity. Unless an agreement increasing Moreau's Reserved Capacity is entered into between Queensbury and Moreau, Moreau shall take every possible course of action to avoid exceeding an average consumption of more than Moreau's Reserved Capacity over a 30 consecutive day period from Queensbury. In the event, however, that Moreau, without Queensbury's permission, has an average water use over a period of 30 consecutive days in excess of Moreau's Reserved Capacity, Moreau shall pay its normal rate as provided in the operation and maintenance formula in Section VIII(B) above plus a surcharge equal to \$.85 per 1,000 gallons on the water purchased in excess of Moreau's Reserved Capacity for the costs of using the excess unreserved capacity. Furthermore, if Queensbury does not approve of Moreau's use of the Facility's Capacity it did not pay for, Queensbury shall notify Moreau to immediately take whatever measures are necessary to reduce its consumption of water so that Moreau's Reserved Capacity is not exceeded, or, in the alternative, find an alternate source of water for its use. Queensbury shall notify Moreau in writing after receiving an inquiry to purchase additional Capacity at the Facility.

E. Six Month Period to Cure Overuse. Moreau shall have a period of six months from the date of notice to reduce its daily water usage or consumption from Queensbury so that its Reserved Capacity is not exceeded. At the end of such six month period, Queensbury shall have the right to take whatever measures are necessary to limit the water consumed by Moreau to a maximum of Moreau's Reserved Capacity.

F. Expansion. Queensbury may expand the Facility on its own initiative at any time subsequent to the effective date of this Agreement. If said expansion is not pursuant to Sections

IX(A) or (B) above, such expansion shall be completed at no expense to Moreau. In no event shall any such expansion interfere with Moreau's access rights under this Agreement.

G. No Violation of Law. In no event shall an expansion violate the provisions of any applicable Federal or New York State laws, rules or regulations, as amended.

H. Grants. If Queensbury receives any governmental grants for the 11,500,000 gallon per day expansion described in Section II.A. above, for any reconstruction, for the installation of the two low lift pump motors, for the River Crossing, or for any improvements that Moreau is required to pay its share hereunder, the payments required by Moreau under this Agreement shall be proportionately reduced by Queensbury.

#### SECTION X. MOREAU RIGHTS TO CONSULTATION

Queensbury shall keep Moreau fully informed as to operating and maintenance and capital costs of the Facility, and any Reconstruction plans of Queensbury for the Facility, and to allow Moreau access to relevant budgets, contracts, proposed contracts and other indicia of costs for Moreau's review upon receipt of a written request therefor. Moreau and Queensbury shall consult regarding said matters at such time as is reasonably possible after receipt by Queensbury of a written request from Moreau as to their exercise of the rights under this section. Queensbury shall consider Moreau's input regarding these matters. If there is any disagreement, Queensbury shall, in its discretion, make any final determination, after due consideration of the input of Moreau, so long as the final determination is consistent with the terms of this Agreement.

#### SECTION XI. RECORDS

A. Queensbury to Provide Records. Queensbury agrees to furnish Moreau, at no cost, copies of such records maintained by Queensbury pertaining to the operation and maintenance costs of Queensbury's Water System in regard to Moreau's responsibility therefor pursuant to this Agreement, as Moreau may reasonably request in writing.

B. Records Involved. The records to be maintained by Queensbury, and to be made reasonably available to Moreau, shall include all original records, documents, budget documents, water tests pertaining to the Facility and/or to the point of connection, charts, graphs, invoices, violations, Moreau's meter readings, allocation of any grant monies, other appropriate, estimated data compiled by or on behalf of Queensbury in allocating charges.

C. Statements to Show Details. Statements from Queensbury to Moreau for payments pursuant to this Agreement shall give computational details to identify each of the cost factors recited in Section VIII above.

D. Operating Reports. Queensbury shall prepare and keep on file written operating reports of the actual use of the Facility.

E. Governmental Communications. Queensbury further agrees to convey to Moreau any communications it sends to or receives from any governmental agency, department or instrumentality relating to the Facility, the River Crossing, or to water quality or quantity which may materially affect Moreau's rights hereunder, or pursuant to law.

## SECTION XII. TERM

A. Twenty Year Term. This Agreement shall continue in effect from the date hereof set forth above through the end of twenty (20) years from the date of interconnection, and Moreau shall make its final payments for use of Queensbury's Water System within 90 days of the date of billing for the same as provided for under this Agreement.

B. One Twenty Year Renewal Option. Moreau shall have the option to renew this Agreement for one (1) successive term of twenty (20) years on the same terms and conditions by written notice exercising such option at least one year prior to such expiration. In the event Moreau elects to renew this Agreement as aforesaid, it is agreed that, unless additional capacity is requested or Reconstruction of any part of the water treatment plant Facility is undertaken, Moreau will not be required to pay any additional capital costs. Moreau is recognized as having an equity interest to

this extent. In the event Moreau elects to purchase additional capacity, Moreau shall have an equity interest in any such additional capacity purchased. Furthermore, the parties agree that Moreau shall not be charged a capital cost for such extension to pay capital costs it already paid for under this Agreement (i.e. capital costs of the Facility incurred prior to the date of this Agreement). However, Queensbury and Moreau agree that Moreau shall be responsible for its share of capital costs incurred to maintain, replace, or reconstruct the Facility at its current capacity as more precisely detailed in Section VIII(C) above. Upon termination, all rights and obligations of the parties shall terminate except for making any payments provided for hereunder which have not been made, plus any interest and penalties.

### **SECTION XIII. MOREAU RESPONSIBILITY/LIABILITY FOR WATER**

Queensbury shall be responsible for furnishing the required amount of potable water to the connecting point on the Queensbury side of the Hudson River Bank. After the water leaves such point, Moreau assumes any and all responsibilities and liabilities in connection with the water, its water system, the pressure, quality and transmission of the water within its system, any and all acts and/or omissions committed by Moreau and/or its officers, employees, agents, servants, retained independent contractors and/or assigns and/or any claims, damages, losses, suits, proceedings, liabilities and/or expenses arising in connection therewith.

### **SECTION XIV. FORCE MAJEURE**

Each of the parties hereto shall be excused from performance hereunder to the extent prevented by any cause beyond its reasonable control, including but not limited to strikes, fire, floods, and other acts of God. Any party so excused shall use due diligence to correct or remove the cause giving rise to any such condition and to resume full performance herewith as soon as feasible.

## SECTION XV. NOTICES

All notice and communications hereunder shall be deemed to have been duly delivered if deposited in the United States mail, first class postage prepaid, properly addressed to the party entitled to receive such notice, at the address stated below:

If to Moreau:

The Town of Moreau  
61 Hudson Street  
South Glens Falls, New York 12803  
Attention: Supervisor

If to Queensbury:

The Town of Queensbury  
Queensbury Town Office Building  
742 Bay Road  
Queensbury, New York 12804  
Attention: Supervisor

## SECTION XVI. WAIVER AND SEVERABILITY

A. Waiver. No waiver by either party of any term or condition of this Agreement shall be effective unless in writing and signed by the party to be charged, nor shall any such waiver be deemed or construed as waiver of any other term or condition, nor shall a waiver of any breach be deemed to constitute a waiver of any subsequent breach, whether of the same or another provision of this Agreement.

B. Severability. Should any one or more of the provisions of this Agreement for any reason be held illegal or invalid, such illegality or invalidity shall not affect any other provision of this Agreement; and this Agreement shall in all circumstances be construed and enforced as if such illegal or invalid provision had not been contained herein.

C. Not Assignable. This Agreement shall not be assignable. Any attempted assignment shall be ineffective and shall not create any rights in another party or modify any duties or obligations

hereunder of Queensbury or Moreau. Moreau shall be allowed to sell water to municipalities or users in Saratoga County only.

#### SECTION XVII. CONTINGENCY

This Agreement shall be contingent upon Moreau achieving a settlement with General Electric of its federal and state court lawsuits and its creation of a new water district for Moreau's affected area as well as Moreau obtaining all necessary permits as specified in Section IV B. above. Queensbury and Moreau shall have no obligations under this Agreement until Moreau has notified Queensbury in writing that this contingency has been met and that the payments provided in Section VIII have been paid in full. If Moreau shall fail to notify Queensbury that this contingency has been met by October 31, 1999, then either party may terminate this Agreement by written notice to the other party.

#### SECTION XVIII. SUCCESSORS AND ASSIGNS

This Agreement shall be binding upon and shall inure to the benefit of the respective successors and assigns of the parties hereto.

#### SECTION XIX. GOVERNING LAW

This Agreement shall be construed and enforced under the laws of the State of New York. Venue for any action to enforce or interpret this Agreement shall be Warren County.

Queensbury agrees, to the extent permissible under law, to intervene in Moreau's litigation with General Electric Corporation in federal court solely to permit this Agreement to be enforced in federal court. In no event shall such intervention add any duties or responsibilities to Queensbury and Queensbury's only obligations shall be those specifically detailed in this Agreement.

In addition, the parties agree that this project is not subject to and is exempt from the State Environmental Quality Review Act (SEQRA) because it is being taken pursuant to an environmental enforcement action in United States District Court and judicial decree in that action, for the sale of water from the Town's water treatment facility.



**SECTION XX. SECTION HEADINGS, INDEX**

The section headings and Index have been inserted herein for convenience only and shall not be deemed to be a part of this Agreement.

**SECTION XXI. COUNTERPARTS**

This Agreement may be executed in two or more counterparts, each of which shall be deemed an original, but all of which shall constitute one agreement.

**SECTION XXII. ENTIRE UNDERSTANDING**

This Agreement represents the entire understanding of the parties hereto with respect to the subject matter hereof. This Agreement may be modified only by written agreement signed by the parties hereto. Notwithstanding the foregoing, in the event a modification hereof is necessary to prevent a violation of any applicable Federal or state statute or regulation, the parties hereto shall execute an appropriate modification.

IN WITNESS WHEREOF, each of the parties has duly executed this Agreement as of the date stated above.

**Attest:**

Francine C. Shibodeau

**TOWN OF MOREAU**

BY: Harry G. Gutheil, Jr.  
Harry G. Gutheil, Jr. Supervisor

**Attest:**

Amelia A. Martin

**TOWN OF QUEENSBURY**

BY: Fred Champagne  
Fred Champagne, Supervisor

STATE OF NEW YORK )  
COUNTY OF Saratoga )ss.:

On this 27<sup>th</sup> day of January, 1999, before me personally came **Harry G. Gutheil, Jr.** to me known, who being by me duly sworn, did depose and say that he resides in South Glens Falls NY; that he is the Supervisor of the Town of Moreau, the municipal corporation described in and which executed the above instrument; and that he signed his name thereto by order of the Town Board.

Francine C. Thibodeau  
Notary Public

**FRANCINE C. THIBODEAU**  
Notary Public, State of New York  
No. 01TH5061965  
Qualified in Saratoga County  
My Commission Expires June 17, 2000

STATE OF NEW YORK )  
COUNTY OF WARREN )ss.:

On this 1st day of February, 1999, before me personally came **Fred Champagne** to me known, who being by me duly sworn, did depose and say that he resides in Queensbury; that he is the Supervisor of the Town of Queensbury, the municipal corporation described in and which executed the above instrument; and that he signed his name thereto by order of the Town Board.

Pamela A. Martin  
Notary Public

**PAMELA A MARTIN**  
Notary Public, State of New York  
Warren County Reg. No. 4946222  
My Comm. Expires January 27, 2001

#71695

**COPY**

**AMENDMENT TO INTERMUNICIPAL AGREEMENT BETWEEN THE  
TOWN BOARD OF THE TOWN OF QUEENSBURY ON BEHALF OF THE  
QUEENSBURY CONSOLIDATED WATER DISTRICT AND  
THE TOWN OF MOREAU**

WHEREAS, the Town Board of the Town of Queensbury on behalf of the Queensbury Consolidated Water District, with offices located at 742 Bay Road, Queensbury, New York ("Queensbury"), and the Town of Moreau, a municipal corporation with offices located at 61 Hudson Street, South Glens Falls, New York ("Moreau") entered into an Intermunicipal Agreement dated February 1, 1999 (the "Intermunicipal Agreement"), and

WHEREAS, the Intermunicipal Agreement provided, among other things, that if certain contingencies were not met by October 31, 1999, either party could terminate the Intermunicipal Agreement, and

WHEREAS, Queensbury and Moreau both wish to extend this period, and

WHEREAS, Queensbury wishes to move the meter location described in Section V of the Agreement from the Queensbury side of the river to the Queensbury side of the canal that runs parallel to the river, and

WHEREAS, Moreau concurs with Queensbury's recommendations to extend the date and change the meter location, and

WHEREAS, for these reasons, Queensbury and Moreau wish to amend the Intermunicipal Agreement,

**NOW, THEREFORE, QUEENSBURY AND MOREAU AGREE AS FOLLOWS:**

1. Section V, paragraph A of the Intermunicipal Agreement shall be deleted and the following shall be inserted in its place:

A. Meter. Moreau shall connect its water system to Queensbury's water system at a valve at the Queensbury side of the Hudson River bank. Queensbury shall install a turbine water meter in a meter pit located on the Queensbury side of the canal that runs parallel to the river. This meter shall be the meter which shall determine Moreau's water consumption, unless there is a leak in the water main between the meter pit and the valve by the river edge. If a leak occurs at this point, the meter on the Moreau side will be used for billing purposes. If the Moreau meter is not operational, both Queensbury and Moreau will mutually agree on an estimated amount. Queensbury shall be responsible to maintain the water line in Queensbury from the valve by the river's edge to the existing Queensbury water system. In addition, Queensbury shall also make any arrangements necessary and incur any expense necessary to establish the meter's accuracy and the fact that a working check valve exists at a point after the

pipe leaves the meter located on the Queensbury side of the river and before it begins to service the Moreau water supply.

2. The last sentence of Section XVII of the Intermunicipal Agreement shall be deleted and the following shall be inserted in its place:

“If Moreau shall fail to properly notify Queensbury that this contingency has been met by October 31<sup>st</sup>, 2000, then either party may terminate this Agreement by written notice to the other party.”

3. In all other respects, the Intermunicipal Agreement is hereby affirmed and ratified, including, without limitation, the first two sentences of Section XVII of the Intermunicipal Agreement.

**IN WITNESS WHEREOF**, each of the parties has duly executed this Agreement as of the date written below.

**TOWN OF QUEENSBURY**

**TOWN OF MOREAU**

By:   
**DENNIS BROWER**  
Town Supervisor

By:   
**HARRY G. GUTHEIL, JR.**  
Town Supervisor

STATE OF NEW YORK )

ss.:

COUNTY OF WARREN )

On this 29<sup>th</sup> day of March in the year 2000 before me, the undersigned, a notary public in and for said state, personally appeared DENNIS BROWER personally known to me or proved to me on the basis of satisfactory evidence to be the individual whose name is subscribed to the within instrument and acknowledged to me that he executed the same in his capacity, and that by his signature on the instrument, the individual or the person upon behalf of which the individual acted, executed the instrument.

Pamela A. Martin  
Notary Public  
PAMELA A. MARTIN  
Notary Public, State of New York  
Warren County Reg. No. 4946222  
My Comm. Expires January 27 2001

STATE OF NEW YORK )

Saratoga ss.:  
COUNTY OF ~~WARREN~~ ) ft

On this 13 day of April in the year 2000 before me, the undersigned, a notary public in and for said state, personally appeared HARRY G. GUTHEIL, JR., personally known to me or proved to me on the basis of satisfactory evidence to be the individual whose name is subscribed to the within instrument and acknowledged to me that he executed the same in his capacity, and that by his signature on the instrument, the individual or the person upon behalf of which the individual acted, executed the instrument.

Francine C. Thibodeau  
Notary Public  
FRANCINE C. THIBODEAU  
Notary Public, State of New York  
No. 01TH5061965  
Qualified in Saratoga County  
My Commission Expires June 17, 2000

**COPY**

SECOND AMENDMENT TO INTERMUNICIPAL AGREEMENT  
BETWEEN THE TOWN BOARD OF THE TOWN OF QUEENSBURY  
ON BEHALF OF THE QUEENSBURY CONSOLIDATED  
WATER DISTRICT AND THE TOWN OF MOREAU

WHEREAS, the Town Board of the Town of Queensbury on behalf of the Queensbury Consolidated Water District, with offices located at 742 Bay Road, Queensbury, New York (hereinafter "Queensbury"), and the Town of Moreau, a municipal corporation, with offices located at 61 Hudson Street, South Glens Falls, New York (hereinafter "Moreau"), entered into an Intermunicipal Agreement dated February 1, 1999 (hereinafter the "Intermunicipal Agreement"), and

WHEREAS, Section XVII of the Intermunicipal Agreement provided, among other items, that if certain contingencies were not met by October 31, 1999, either party could terminate the Intermunicipal Agreement, and

WHEREAS, by an amendment dated April 13, 2000, (hereinafter the "first Amendment") Queensbury and Moreau agreed to extend the date for notifying Queensbury that certain contingencies have been met to October 31, 2000, and

WHEREAS, Queensbury and Moreau desire to execute another amendment to the Intermunicipal Agreement to extend this time period,

NOW, THEREFORE, Queensbury and Moreau agree as follows:

1. The last sentence of Section XVII of the Intermunicipal Agreement shall be deleted and the following shall be inserted in its place: "If Moreau shall fail to properly notify Queensbury that this contingency has been met by October 31, 2001, then either party may terminate this agreement by written notice to the other party."
2. In all other respects, the Intermunicipal Agreement including the first Amendment, except as otherwise modified herein, is hereby affirmed and ratified, including, without limitation, the first two sentences of Section XVII of the Intermunicipal Agreement.

IN WITNESS WHEREOF, each of the parties hereto has duly executed this amendment to the Intermunicipal Agreement as of the date written below.

THIS PAGE INTENTIONALLY LEFT BLANK



Dated: August 22, 2000

Dated:

TOWN OF QUEENSBURY

TOWN OF MOREAU

By: Dennis R. Brower  
Dennis Brower  
Town Supervisor

By: Harry G. Gutheil, Jr.  
Harry G. Gutheil, Jr.  
Town Supervisor

STATE OF NEW YORK )  
  )ss.:  
COUNTY OF WARREN )

On the 22<sup>nd</sup> day of August in the year 2000 before me, the undersigned personally appeared Dennis Brower personally known to me or proved to me on the basis of satisfactory evidence to be the individual whose name is subscribed to the within instrument and acknowledged to me that he executed the same in his capacity, and that by his signature on the instrument, the individual or the person upon behalf of which the individual acted, executed the instrument.

Pamela A. Martin  
Notary Public

**PAMELA A. MARTIN**  
Notary Public, State of New York  
Warren County Reg. No. 4946222  
My Comm. Expires January 27 2001

STATE OF NEW YORK )  
  )ss.:  
COUNTY OF SARATOGA )

On the 13 day of ~~August~~ September in the year 2000 before me, the undersigned personally appeared Harry G. Gutheil, Jr. personally known to me or proved to me on the basis of satisfactory evidence to be the individual whose name is subscribed to the within instrument and acknowledged to me that he executed the same in his capacity, and that by his signature on the instrument, the individual or the person upon behalf of which the individual acted, executed the instrument.

Francine C. Thibodeau  
Notary Public

**FRANCINE C. THIBODEAU**  
Notary Public, State of New York  
No. 01TH5061965  
Qualified in Saratoga County  
My Commission Expires June 17, 20 02

105567

THIS PAGE INTENTIONALLY LEFT BLANK

COPY



TOWN OF QUEENSBURY

742 Bay Road, Queensbury, NY. 12804-5902

TC

[www.queensbury.net/towncounsel@queensbury.net](http://www.queensbury.net/towncounsel@queensbury.net) / (518) 761-8251 - office / (518) 745-4408 - facsimile

July 2, 2013

Preston L. Jenkins, Jr., Supervisor  
TOWN OF MOREAU  
Town Office Building  
61 Hudson Street  
South Glens Falls, New York 12803

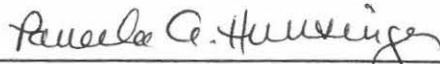
**Re: Third Amendment to Intermunicipal Agreement Between Queensbury Town Board on Behalf of Queensbury Consolidated Water District and Town of Moreau**  
**Our File No.: 1139**

Dear Supervisor Jenkins:

On Monday, July 1<sup>st</sup>, the Queensbury Town Board authorized the Third Amendment to Intermunicipal Agreement. Accordingly, we have enclosed a fully-executed Agreement along with a certified copy of authorizing Resolution No.: 291,2013.

If you have any questions, please give us a call. Thank you for your assistance.

Very truly yours,

  
PAMELA A. HUNSINGER  
LEGAL ASSISTANT  
TOWN COUNSEL'S OFFICE

/pah

c: Darleen M. Dougher, Town Clerk – with duplicate original Agreement  
Bruce Ostrander, Water Superintendent  
Chris Harrington, Civil Engineer  
Barbara Tierney, Town Budget Officer

*"Home of Natural Beauty... A Good Place to Live"*

THIS PAGE INTENTIONALLY LEFT BLANK

**RESOLUTION AUTHORIZING THIRD AMENDMENT TO  
INTERMUNICIPAL AGREEMENT BETWEEN QUEENSBURY TOWN  
BOARD ON BEHALF OF QUEENSBURY CONSOLIDATED WATER  
DISTRICT AND TOWN OF MOREAU**

**RESOLUTION NO.: 291, 2013**

**INTRODUCED BY: Mr. Tim Brewer  
WHO MOVED ITS ADOPTION**

**SECONDED BY: Mr. Ronald Montesi**

WHEREAS, by Resolution No.: 492,98 the Queensbury Town Board entered into an Intermunicipal Agreement with the Town of Moreau for the sale of water, and

WHEREAS, by Resolution No.'s: 78, 146 and 340 of 2000, the Town Board approved an amendment to the Intermunicipal Agreement to extend the termination date in the Agreement, and

WHEREAS, in accordance with the Intermunicipal Agreement, as amended, the Town of Moreau is entitled to a Reserved Capacity of 1,250,000 gallons per day, and

WHEREAS, the Village of South Glens Falls is experiencing difficulty in obtaining sufficient water for its residents and is developing a water source to provide additional water, and

WHEREAS, the Towns of Queensbury and Moreau wish to provide temporary assistance to South Glens Falls and accordingly amend their Intermunicipal Agreement to enable Moreau to temporarily increase its Reserved Capacity in order to temporarily sell water to the Village of South Glens Falls, and

WHEREAS, a proposed Third Amendment to Intermunicipal Agreement has been presented at this meeting and the Town Board has determined that such Agreement would be in the best interests of the Town, its residents, and its Consolidated Water District,

THIS PAGE INTENTIONALLY LEFT BLANK

NOW, THEREFORE, BE IT

RESOLVED, that the Queensbury Town Board hereby approves of the Third Amendment to Intermunicipal Agreement with the Town of Moreau, substantially in the form presented at this meeting, and

BE IT FURTHER,

RESOLVED, that the Town Board hereby authorizes and directs the Town Supervisor to execute the Third Amendment to Intermunicipal Agreement and the Town Supervisor, Town Budget Officer, Town Counsel, Town Water Superintendent and/or Town Civil Engineer to take such other and further action necessary to effectuate the terms of this Resolution.

Duly adopted this 1<sup>st</sup> day of July, 2013, by the following vote:

AYES: Mr. Strough, Mr. Brewer, Mr. Montesi, Mr. Metivier, Mr. Clements

NOES: None

ABSENT: None

I, R. Rose Mellon, Deputy Town Clerk of the Town of Queensbury, Warren County, New York, do hereby certify that I have compared the foregoing with the original resolution as listed above adopted at a Regular meeting of the Town Board of the Town of Queensbury held on the 1st day of July 2013, at which a quorum was present and that the same is a correct transcript therefrom and of the whole original thereof to date,  
IN WITNESS THEREOF, I have hereto set my hand and the SEAL of said Town of Queensbury, this 2nd day of July, 2013

SEAL

SIGNED: R. Rose Mellon

R. Rose Mellon  
Deputy Town Clerk  
Town of Queensbury

THIS PAGE INTENTIONALLY LEFT BLANK



**THIRD AMENDMENT TO INTERMUNICIPAL AGREEMENT  
BETWEEN THE QUEENSBURY TOWN BOARD  
ON BEHALF OF THE QUEENSBURY CONSOLIDATED WATER DISTRICT  
AND THE TOWN OF MOREAU**

**THIS THIRD AMENDMENT TO INTERMUNICIPAL AGREEMENT** (the "Temporary Amendment") is made by and between the **QUEENSBURY TOWN BOARD**, with offices located at 742 Bay Road, Queensbury, New York, on behalf of the Queensbury Consolidated Water District ("Queensbury"), and the **TOWN OF MOREAU**, a municipal corporation with offices located at 61 Hudson Street, South Glens Falls, New York ("Moreau") as of June 14, 2013.

**WHEREAS**, Queensbury and Moreau entered into an Intermunicipal Agreement dated February 1, 1999 (the "Intermunicipal Agreement") providing the terms and conditions for water to be supplied to Moreau by Queensbury, which has been subsequently amended; and

**WHEREAS**, pursuant to the Intermunicipal Agreement, as amended, Moreau is currently entitled to a Reserved Capacity, as therein defined, of 1,250,000 gallons per day; and

**WHEREAS**, the Village of South Glens Falls ("South Glens Falls") is experiencing difficulty in obtaining sufficient water for its residents and is developing a water source to provide additional water; and

**WHEREAS**, Queensbury and Moreau wish to provide temporary assistance to South Glens Falls until it has established a sufficient permanent water source; and

**WHEREAS**, Moreau will exceed its Reserved Capacity in order to sell water to South Glens Falls, which is contrary to the terms of the Intermunicipal Agreement; and

**WHEREAS**, Queensbury and Moreau wish to amend certain provision of the Intermunicipal Agreement to enable Moreau to temporarily increase its Reserved Capacity in order to sell water to South Glens Falls for a temporary period of time;

**NOW, THEREFORE, QUEENSBURY AND MOREAU AGREE AS FOLLOWS:**

1. Moreau hereby provides written notice to Queensbury of its intent to use additional Reserved Capacity in the amount of up to 750,000 gallons per day, resulting in a total Reserved Capacity of 2,000,000 gallons per day, pursuant to Section IX[A] of the Intermunicipal Agreement and as described further below, solely for the purpose of providing water to South Glens Falls solely during the Temporary Period; and Queensbury hereby acknowledges receipt

THIS PAGE INTENTIONALLY LEFT BLANK

of such notice pursuant to Section IX[D] of the Intermunicipal Agreement and approval thereof under the terms and conditions of this Temporary Amendment.

2. The Intermunicipal Agreement is hereby temporarily amended as follows

(A) The following new terms are added to Section I – Definitions, and subsequent terms are re-lettered accordingly:

K. the Term “South Glens Falls” shall mean the Village of South Glens Falls, Saratoga County, New York.

L. The term “Temporary Period” shall mean June 14, 2013 through August 30, 2013.

(B) The following new paragraph “I” is added to Section IX:

I. Temporary Sale of Water to South Glens Falls.

1. Additional Reserved Capacity. During the Temporary Period, Moreau may use Reserved Capacity up to a maximum total Reserved Capacity of 2,000,000 gallons per day for the purpose of providing water to South Glens Falls. Pursuant to Section IV[E] above, Queensbury will reasonably guarantee a flow capacity of 1,500,000 gallons per day but Queensbury and Moreau reasonably believe that Queensbury will be able to deliver a total of 2,000,000 gallons per day to Moreau. However, Queensbury shall not incur any liability whatsoever if it is unable to deliver more than the guaranteed amount of 1,500,000 gallons per day. In no event shall the amount of water delivered to Moreau by Queensbury during the Temporary Period exceed 2,000,000 gallons per day.

2. Surcharge. During the Temporary Period, Moreau shall pay its normal rate as provided in the operation and maintenance formula in Section VII[B] above plus a surcharge equal to \$0.33 per 1,000 gallons of water purchased in excess of Moreau’s current Reserved Capacity of 1,250,000.

3. Restoration of Original Terms. At the end of the Temporary Period, the terms and conditions of the Intermunicipal Agreement shall be restored to their status at the commencement of the Temporary Period, except as they may have been amended during the Temporary Period.

3. Moreau shall connect to the Saratoga County Water Authority water supply facilities as soon as practicable to provide additional redundant and necessary flows for fire and emergency use and to provide all water Moreau needs during the Temporary Period in excess of 2,000,000 gallons per day.

THIS PAGE INTENTIONALLY LEFT BLANK

4. Except as modified by this Temporary Amendment, the terms and conditions of the Intermunicipal Agreement, as previously amended, are hereby ratified and affirmed.

IN WITNESS WHEREOF, the parties have executed this Temporary Amendment as of the date set forth above.

TOWN OF QUEENSBURY

TOWN OF MOREAU

By: Ronald S. Montesi  
Rónald S. Montesi, Supervisor

By: Preston L. Jenkins, Jr.  
Preston L. Jenkins, Jr., Supervisor

STATE OF NEW YORK )  
 )ss.:  
COUNTY OF WARREN )

On July 2, 2013, before me, the undersigned, a notary public in and for said State, personally appeared **Ronald S. Montesi**, personally known to me or proved to me on the basis of satisfactory evidence to be the individual whose name is subscribed to the within instrument and acknowledged to me that he executed the same in his capacity, and that by his signature on the instrument, the individual or the person upon behalf of which the individual acted, executed the instrument.

Pamela A. Hunsinger  
Notary Public  
PAMELA A. <sup>HUNTSINGER</sup>MARTIN  
Notary Public, State of New York  
Warren County Reg. No. 4946222  
My Comm. Expires January 27 2015

STATE OF NEW YORK )  
 )ss.:  
COUNTY OF SARATOGA )

On June 14, 2013, before me, the undersigned, a notary public in and for said State, personally appeared **Preston L. Jenkins, Jr.**, personally known to me or proved to me on the basis of satisfactory evidence to be the individual whose name is subscribed to the within instrument and acknowledged to me that he executed the same in his capacity, and that by his signature on the instrument, the individual or the person upon behalf of which the individual acted, executed the instrument.

Francine C. Thibodeau  
Notary Public  
FRANCINE C. THIBODEAU  
Notary Public, State of New York  
No. 01TH5061965  
Qualified in Saratoga County  
My Commission Expires June 17, 20 14

THIS PAGE INTENTIONALLY LEFT BLANK

# Send Result Report



MFP  
KM-5050

Firmware Version 2GR\_2000.035.002 2010.07.23

201054

Job No. : 080324 Total Time : 0°00'30" Page : 001

## Completed

Document : doc20170112074228



### TOWN OF QUEENSBURY WATER DEPARTMENT

823 CORINTH ROAD • QUEENSBURY, NEW YORK 12804 • PHONE (518) 793-8866 • FAX (518) 798-3320

745-1015  
To: Jesse Fish

BRUCE OSTRANDER  
Superintendent

CHRISTOPHER HARRINGTON, P.E.  
Engineer

Monday, June 11, 2011

To Whom it may Concern:

The "initial water delivery date" from the Queensbury Water District to the Town of Moreau is 11/01/2001, as stated on the "Payment Amortization Schedule".

At this time, 2001, the Town of Moreau purchased 1,000,000 gallons per day of capacity. In 2008 Moreau purchased an additional 250,000 gallons per day of capacity, for a current total of 1,250,000 gallons per day.

Note: future purchase of capacity is covered in section IX of the Intermunicipal Agreement.

No.	Date and Time	Destination	Times	Type	Result	Resolution / ECM
001	01/12/2017 07:42	7451015	0°00'30"	FAX	OK	200x200 Fine / On

2013

Moreau's purchase - Capacity  $1,250,000 \text{ gal/day} \times 0.85 = 1,062,500$  201057

that has not been complied with. It is understood by the parties that any costs allocated to Queensbury under this paragraph may, in part, be allocated to other users in accordance with separate agreements with other municipalities.

D. Moreau's Reserved Capacity Limit. When water usage for Moreau reaches 85% of its then existing Reserved Capacity, Moreau will seek to purchase additional Reserved Capacity. Unless an agreement increasing Moreau's Reserved Capacity is entered into between Queensbury and Moreau, Moreau shall take every possible course of action to avoid exceeding an average consumption of more than Moreau's Reserved Capacity over a 30 consecutive day period from Queensbury. In the event, however, that Moreau, without Queensbury's permission, has an average water use over a period of 30 consecutive days in excess of Moreau's Reserved Capacity, Moreau shall pay its normal rate as provided in the operation and maintenance formula in Section VIII(B) above plus a surcharge equal to \$.85 per 1,000 gallons on the water purchased in excess of Moreau's Reserved Capacity for the costs of using the excess unreserved capacity. Furthermore, if Queensbury does not approve of Moreau's use of the Facility's Capacity it did not pay for, Queensbury shall notify Moreau to immediately take whatever measures are necessary to reduce its consumption of water so that Moreau's Reserved Capacity is not exceeded, or, in the alternative, find an alternate source of water for its use. Queensbury shall notify Moreau in writing after receiving an inquiry to purchase additional Capacity at the Facility.

E. Six Month Period to Cure Overuse. Moreau shall have a period of six months from the date of notice to reduce its daily water usage or consumption from Queensbury so that its Reserved Capacity is not exceeded. At the end of such six month period, Queensbury shall have the right to take whatever measures are necessary to limit the water consumed by Moreau to a maximum of Moreau's Reserved Capacity.

F. Expansion. Queensbury may expand the Facility on its own initiative at any time subsequent to the effective date of this Agreement. If said expansion is not pursuant to Sections

Section IV River Crossing Guaranteed Flow

E. Guaranteed Flow  $1,500,000 \text{ gal/DAY} = 1,041 \text{ GPM}$

asked we would have suggested a time outside summer months \*15



### SECTION III. FACILITY MANAGEMENT

The planning, design, financing, construction, maintenance and operation of the Facility shall be managed by Queensbury through its duly authorized officials as its powers are established. The management responsibilities of Queensbury include the following:

- A. Queensbury is to review and direct the operation and maintenance of the Facility.
- B. Queensbury shall maintain books of account and other records directly or indirectly concerning the operation and maintenance of the Facility, including every element of cost, which records shall be prepared in accordance with Department of Audit and Control guidelines accounting principles, a certified copy of which shall be admissible as evidence in any judicial or administrative proceeding involving enforcement or construction of this Agreement.
- C. Queensbury shall cause the Facility to be insured against loss or damage by fire or other casualty in such amount and against such risks as are usually carried with respect to like property. The Reconstruction costs after any damage by fire or casualty shall be decreased by any insurance proceeds covering such damage.
- D. In the event of any damage to the Facility, Queensbury shall, as soon as reasonably possible, repair or replace the damaged property and restore the Facility to normal operation. In such event, Queensbury shall notify Moreau promptly of the damage.

### SECTION IV. RIVER CROSSING; GUARANTEED FLOW

A. River Crossing. Queensbury at its sole cost shall make the necessary extensions to provide a water transmission pipeline to the connecting point on the Queensbury side of the Hudson River Bank, sufficient to provide 1,000,000 gallons per day of water flow for Moreau's Reserved Capacity specified in Section VIII(A) hereof. In the event Moreau purchases additional Reserved Capacity pursuant to Section IX hereof, Queensbury at its sole cost shall make all necessary infrastructure upgrades of its water transmission system to provide such increased capacity. Moreau at its sole cost shall install a water transmission pipeline across the bottom of the Hudson

River which will connect at the Queensbury transmission line on the Queensbury side of the Hudson River.

B. Permits for River Crossing. Moreau shall use its best efforts to obtain authority to install such pipeline as soon as possible after execution of this Agreement. Moreau shall seek any needed permits for the River Crossing and Queensbury agrees to provide such documentation and take such actions as the governmental agencies involved may require.

C. Ownership and Maintenance of River Crossing. The entire River Crossing up to the connecting point on the Queensbury side of the Hudson River shall be solely owned by Moreau. Moreau shall be responsible for maintaining the River Crossing up to the connecting point.

D. No Other Charges. Queensbury shall not levy, assess or charge Moreau any tax, fee, assessment or other charge for any portion of the River Crossing owned by the Town of Moreau located within the boundaries of Queensbury. Queensbury agrees to pay any Town taxes, fees or assessments in the event they are imposed by any Town taxing authority on any portion of the River Crossing owned by the Town of Moreau located within the boundaries of the Town of Queensbury.

E. Guaranteed Flow. Based on Queensbury's engineers' statements, Queensbury guarantees a flow capacity of 1,500,000 million gallons per day at a hydraulic gradient of 537 feet USGS at the pipeline at the Queensbury side of the Hudson River (on the Moreau side of the Queensbury meter pit).

#### SECTION V. MOREAU CONNECTION

A. Meter. Moreau shall connect its water system to Queensbury's water system to a turbine water meter at the Queensbury side of the Hudson River bank. This meter shall be the meter which shall determine Moreau's water consumption. Queensbury shall install this turbine water meter in a meter pit at such point of connection (at the Queensbury side of the Hudson River bank). In addition, Queensbury shall also make any arrangements necessary and incur any expense necessary to establish the meter's accuracy and the fact that a working check valve exists at a point

transmission line and storage facilities within Queensbury to determine that Moreau will receive potable water prior to start up.

**SECTION IX. ADDITIONAL PURCHASES/RIGHT OF FIRST REFUSAL**

A. Additional Purchases. During the term of this Agreement, Moreau shall have the right to purchase additional Capacity incrementally in the amount of 50,000 gallons per day. Any purchases for additional Capacity shall result in a corresponding per gallon decrease in the total amount of Moreau's right of first refusal as specified below. Moreau shall pay Queensbury for the capital costs associated with the additional Capacity in full within six (6) months of providing written notice to Queensbury of its intent to purchase additional Capacity and prior to Queensbury's obligation to furnish additional water. Moreau shall pay its share of operation and maintenance costs and any reconstruction costs for such additional Capacity pursuant to Section VIII hereof.

B. Right of First Refusal. Queensbury shall grant Moreau a right of first refusal to purchase up to one million (1,000,000) gallons per day of additional Capacity from the Facility less any additional capacity purchased by Moreau as provided above. At such time when Queensbury shall exceed using 13,000,000 gallons per day of Capacity from the rated 15,000,000 gallons per day capacity per DOH, Queensbury shall give Moreau written notice that Moreau shall have two (2) months to exercise its right of first refusal and purchase 1,000,000 gallons (in 50,000 gallon per day increments) of additional Capacity. Moreau shall exercise such right of first refusal by written notice to Queensbury stating that Moreau shall purchase such additional Capacity within sixty (60) days of Queensbury's written notice. If Moreau shall not exercise its right of first refusal within two (2) months of Queensbury's written notice, then this right shall terminate. The determination of whether Queensbury has reached 13,000,000 gallons per day of use and that any further use or sale of capacity will decrease Moreau's 1,000,000 gallons per day right of first refusal shall be made by Queensbury.

Moreau shall pay the capital costs associated with such additional Capacity under the right of first refusal in full within six (6) months of giving its written notice and prior to Queensbury's obligation to furnish additional water. Such capital costs shall be calculated by Queensbury using the same formula and methodology as was used for the original 1,000,000 gallons hereunder. Moreau shall pay its share of Operation and Maintenance costs and any reconstruction costs for such additional Capacity pursuant to Section VIII above. All other terms of this Agreement shall continue for the original Reserved Capacity and the additional Capacity purchased hereunder. The capital buy-in cost for any additional Capacity will be \$53,000 per 50,000 gallons per day or \$1,060,000 for the full 1,000,000 gallons per day right of first refusal provided for in this Agreement plus the proportional share of capital improvements, if any, from the date of purchase of additional Capacity to maintain the plant defined in the Agreement as "reconstruction costs" plus the proportional share of the future upgrade costs per Section II(B) above.

While the total Capacity entitlement to Moreau pursuant to this Agreement is up to 2,000,000 gallons per day, nothing hereunder shall prohibit Moreau and Queensbury from entering into a mutually acceptable agreement for Moreau to purchase additional Capacity beyond or above 2,000,000 gallons per day.

In the event Moreau has fully exercised its right of first refusal for the additional Capacity of 1,000,000 gallons per day and there is no additional Reserved Capacity available at the Facility, nothing hereunder shall prohibit Moreau and Queensbury from entering into a mutually acceptable agreement to expand the capacity of the Facility to meet Moreau's water needs.

C. Governmental Requirements. In the event Queensbury shall, subsequent to the effective date of this Agreement, be ordered by DEC, DOH, EPA, or any successor agencies thereto, or other governmental agency with authority to so order Queensbury, to modify the Facility, Moreau shall pay one-fifteenth (1/15) of such modification costs but only if the modification is necessary to deliver water to Moreau. Queensbury represents there is no current written order of DEC, DOH, or the EPA

that has not been complied with. It is understood by the parties that any costs allocated to Queensbury under this paragraph may, in part, be allocated to other users in accordance with separate agreements with other municipalities.

D. Moreau's Reserved Capacity Limit. When water usage for Moreau reaches 85% of its then existing Reserved Capacity, Moreau will seek to purchase additional Reserved Capacity. Unless an agreement increasing Moreau's Reserved Capacity is entered into between Queensbury and Moreau, Moreau shall take every possible course of action to avoid exceeding an average consumption of more than Moreau's Reserved Capacity over a 30 consecutive day period from Queensbury. In the event, however, that Moreau, without Queensbury's permission, has an average water use over a period of 30 consecutive days in excess of Moreau's Reserved Capacity, Moreau shall pay its normal rate as provided in the operation and maintenance formula in Section VIII(B) above plus a surcharge equal to \$.85 per 1,000 gallons on the water purchased in excess of Moreau's Reserved Capacity for the costs of using the excess unreserved capacity. Furthermore, if Queensbury does not approve of Moreau's use of the Facility's Capacity it did not pay for, Queensbury shall notify Moreau to immediately take whatever measures are necessary to reduce its consumption of water so that Moreau's Reserved Capacity is not exceeded, or, in the alternative, find an alternate source of water for its use. Queensbury shall notify Moreau in writing after receiving an inquiry to purchase additional Capacity at the Facility.

E. Six Month Period to Cure Overuse. Moreau shall have a period of six months from the date of notice to reduce its daily water usage or consumption from Queensbury so that its Reserved Capacity is not exceeded. At the end of such six month period, Queensbury shall have the right to take whatever measures are necessary to limit the water consumed by Moreau to a maximum of Moreau's Reserved Capacity.

F. Expansion. Queensbury may expand the Facility on its own initiative at any time subsequent to the effective date of this Agreement. If said expansion is not pursuant to Sections

IX(A) or (B) above, such expansion shall be completed at no expense to Moreau. In no event shall any such expansion interfere with Moreau's access rights under this Agreement.

G. No Violation of Law. In no event shall an expansion violate the provisions of any applicable Federal or New York State laws, rules or regulations, as amended.

H. Grants. If Queensbury receives any governmental grants for the 11,500,000 gallon per day expansion described in Section II.A. above, for any reconstruction, for the installation of the two low lift pump motors, for the River Crossing, or for any improvements that Moreau is required to pay its share hereunder, the payments required by Moreau under this Agreement shall be proportionately reduced by Queensbury.

#### SECTION X. MOREAU RIGHTS TO CONSULTATION

Queensbury shall keep Moreau fully informed as to operating and maintenance and capital costs of the Facility, and any Reconstruction plans of Queensbury for the Facility, and to allow Moreau access to relevant budgets, contracts, proposed contracts and other indicia of costs for Moreau's review upon receipt of a written request therefor. Moreau and Queensbury shall consult regarding said matters at such time as is reasonably possible after receipt by Queensbury of a written request from Moreau as to their exercise of the rights under this section. Queensbury shall consider Moreau's input regarding these matters. If there is any disagreement, Queensbury shall, in its discretion, make any final determination, after due consideration of the input of Moreau, so long as the final determination is consistent with the terms of this Agreement.

#### SECTION XI. RECORDS

A. Queensbury to Provide Records. Queensbury agrees to furnish Moreau, at no cost, copies of such records maintained by Queensbury pertaining to the operation and maintenance costs of Queensbury's Water System in regard to Moreau's responsibility therefor pursuant to this Agreement, as Moreau may reasonably request in writing.

## AGREEMENT

This Agreement, dated as of the 14 day of January, 2014, ~~2013~~ ("Effective Date"), between the **Saratoga County Water Authority**, a public benefit corporation having its place of business at 260 Butler Road, Gansevoort, New York 12831 ("SCWA") and the **Town of Moreau**, New York, a municipal corporation having offices at 351 Reynolds Road, Moreau, NY 12828 ("Town"). (Collectively the SCWA and the Town are referred to herein as "the parties").

### WITNESSETH:

**WHEREAS**, the SCWA operates a county water system which obtains untreated water from the upper Hudson River at a location in the Town of Moreau, Saratoga County, treats the water at a water treatment plant to make it suitable for human consumption, and transports it by means of a pipeline through Saratoga County to deliver water to various locations in the County; and

**WHEREAS**, the said SCWA water system (the "System") is capable of delivering potable water suitable for a public water system for purchase by municipal and other permissible users along the route of the pipeline and located within SCWA's approved service area; and

**WHEREAS**, the cost of said water to municipal users will be based on the costs of construction and the maintenance costs of the System, including the debt retirement for funds borrowed for the construction of the System; and

**WHEREAS**, the Town needs a source of supply of potable water suitable for delivery to retail customers within the Town of Moreau;

### NOW, THEREFORE, IT IS AGREED AS FOLLOWS:

- I. Subject to the terms and conditions hereof, the SCWA agrees to supply and the Town agrees to purchase for a period of ten (10) years commencing on the date described in Paragraph VIII below, upon the following conditions:
  - A. Subject to the terms and conditions hereof, the Town agrees to purchase from SCWA and the SCWA agrees to supply a minimum of 150,000 gallons per day of potable water for a period of ten (10) years commencing on date described in Paragraph VIII below, with payment as contemplated by Paragraph VI below for the price set forth in this Agreement.
  - B. The SCWA shall charge a maximum price of no more than \$2.112 per 1,000 gallons through December 31, 2013.
  - C. Except as provided otherwise herein, for the remainder of the term of this Agreement, the SCWA shall charge no more each year than a Maximum Price calculated as follows: the Maximum Price chargeable by the SCWA shall be the

Maximum Price chargeable in the previous year plus one and one half percent (1½%) of the previous year's Maximum Price.

II. The SCWA agrees to deliver potable water to the Town at the following location via a suitable connection to SCWA's transmission main that has already been constructed by the Town within the Town's service area and which interconnection is to be owned and maintained by the Town and is located: at the intersection of Spiere Falls Road and Mountain Road in the Town of Moreau

III. The Town shall not sell or re-sell any water which it receives from SCWA pursuant to this Agreement without the express written approval of SCWA and SCWA's bond counsel and the approval of any municipality or special improvement district within the Town or to whom the Town desires to sell water. Without in any way limiting the foregoing, the Town shall not sell or re-sell any water obtained from SCWA in violation of Paragraph XIX or outside of the boundaries of the Town without the express written approval of SCWA and SCWA's bond counsel. As such, the water delivered by SCWA to the Town pursuant to this Agreement shall be used solely for the sale to retail users located within the Town and, in addition to the foregoing, shall not be used or re-sold in a manner that is in violation of SCWA's bond covenants and/or statutory and/or contractual and/or regulatory and/or other lawful requirements.

IV. SCWA shall not be obligated to supply more than 150,000 gallons per day. Should additional water be desired by the Town, the parties shall commence good faith negotiations concerning an amendment to this Agreement, one condition of which shall be SCWA's remaining capacity and its ability to serve the increased demand and to fulfill its commitments to supply water to other users in the System. Each date that notice is sent by the Town to SCWA of a requested increase or decrease in the need of potable water shall be considered a "Notice Date" hereunder. Notwithstanding any of the foregoing, SCWA's obligations herein and in any such amendment shall be subject to SCWA's ability to supply water to other customers who, at the time of the notice detailed herein, have previously contracted with SCWA and further subject to any capacity/production/design limitations affecting or continuing to affect SCWA.

V. All water furnished by the SCWA to the Town hereunder shall be measured by meters installed and furnished by the Town and owned and maintained by the SCWA at the point of delivery set forth in Paragraph II. All water furnished by the SCWA to the Town hereunder shall be measured by a flow totalizer (meter) installed and furnished by the Town and owned and maintained by the SCWA at the point of delivery set forth in Paragraph II. The Town is responsible for installation, ownership and maintenance of a chlorine analyzer, pressure monitor (prior to any pumps), separate continuous flow meter along with a transmitter capable of sending and reporting this information on a continuous basis to the SCWA computer control system located at the water filtration plant. The Town is responsible for the initial control upgrades located at the SCWA filtration plant required to receive and make the information available to plant staff. Any pumping systems installed by the Town shall have an automatic turn off feature should the pressure on the suction side of the pump fall below a SCWA approved minimum level.



VI. Once water consumption has begun per the terms set forth herein by the Town, the SCWA will bill the Town, on a quarterly basis, on the 15th day of April (for January 1 through March 31), the 15th of July (for April 1 through June 30), the 15th of October (for July 1 through September 30), and the 15th of January (for October 1 through December 31). As such, the April, July and October bills shall be for the amount of the actual water usage during the previous quarter. Adjustment will be made on the final bill for each year (the January bill) such that, for the entire year, the Town pays for the greater of the minimum amount (150,000 gallons per day multiplied by the number of days in the year) and the actual usage during the previous year. As such, an appropriate pro rata adjustment will be made with respect to the minimum annual amount on the first January bill submitted to the Town since this contract is not starting on January 1. The Town shall pay all amounts within 30 days of the date of the bill. The Town shall pay interest at the rate of one percent (1%) per month on amounts paid after said 30-day period. In the event that the Town fails to pay any amount within sixty (60) days of the due date, SCWA reserves the right, upon prior written notice to the Town, to shut off water service to the Town until such time as any such past due amounts and related charges, including the service charge set forth in SCWA's Rules and Regulations, are paid in full. The Town waives any requirement, by law or otherwise, as to the provision of any other notice or any other preconditions or consents, be they required by law or otherwise, prior to termination. Such service charge shall not be imposed until the due date has passed. Upon the Town's full payment of any past due amounts and related charges, SCWA shall promptly re-establish service to the Town.

VII. All money paid by the Town to the SCWA for water hereunder shall be used exclusively for the operation, maintenance, repair, replacement, improvement and extension of the SCWA's water System, including the establishment and maintenance of a reserve fund for capital improvements and for payment of indebtedness incurred for the construction of the System.

VIII. (a) This Agreement shall take effect as of the "Effective Date" set forth above and shall extend for a period of ten (10) years commencing on the Effective Date. However, the Town's obligation to purchase water shall begin on the date on which both of the following have occurred: (1) the Town has notified the SCWA that the Town and SCWA have received, in the opinion of the Town the SCWA has also received, all Approvals (as defined later in this Agreement) and both obtained all funding required for it to finish the construction of and operate the infrastructure necessary for A) the transportation of the water purchased hereunder from the point of interconnection with the SCWA's System to the Town's water distribution system and B) the interconnection infrastructure as described in the SCWA Rules and Regulations adopted August 19, 2009 by Resolution 2009-59 and as same may have been amended, and 2) all such necessary Town infrastructure is completed and operational. The Town shall diligently pursue such Approvals, funding and construction, shall assist the SCWA in obtaining all Approvals needed by SCWA and shall provide such notice to the SCWA in a reasonably timely manner. Notwithstanding the foregoing, SCWA shall have no obligation to deliver water at any time if, in its sole opinion, there are Approvals outstanding that it deems necessary.

b) Upon expiration of the initial term of this Agreement, this Agreement will be deemed automatically renewed for one (1) year periods thereafter unless either party has provided written notice to the other of its intention to terminate. Notice of intention to terminate must be provided to the other party at least twelve (12) months in advance of the date that the Agreement is scheduled to terminate.

IX. Other than the SCWA's ability to assign this Agreement to the County of Saratoga, neither party shall assign this Agreement without the prior written consent of the other. However, should either party be taken over by any municipal or governmental entity having legal obligation to do so, such take over shall not be deemed an assignment. This Agreement shall be binding upon the parties, their lawful successors and/or lawful assigns.

X. Force Majeure. No failure or delay in performance of this Agreement by either party shall be deemed to be a breach when such failure or delay is occasioned by or due to Force Majeure. For the purposes of this Agreement, "Force Majeure" shall mean but is not limited to, any act of God, act of public enemy, wars, blockades, insurrections, riots, epidemics, landslides, lightning, earthquakes, fires, storms, floods, washouts, arrests and restraints of rulers and peoples, civil disturbances, acts of war, terrorism, riots, etc., labor strikes, power failures, explosions, breakage and/or accidents from or to machinery or lines or pipe failure, impairment or want of water supply, weather conditions, inability to obtain and/or maintain all necessary Approvals as defined in this Agreement, sabotage, the suspension, termination, interruption denial or failure of renewal or issuance of any permit, license, consent, authorization or approval relating in any way to the continuation or operation of any portion of SCWA's system, the adoption of or change in any federal, state or local law, rules, regulations, ordinances, permits or licenses or changes in the interpretation of such laws, rules, regulations, ordinances, permits or licenses by a court or public agency having appropriate jurisdiction, the binding order of any court or governmental authority which has been resisted in good faith by all reasonable legal means, the inability to obtain materials or equipment because of the effect of any similar causes on suppliers or carriers and any other cause, whether of the kind herein, enumerated or otherwise, not within the control of such party, and which act, omission or circumstances such party is unable to prevent or overcome by the exercise of commercially reasonable due diligence which prevents or delays a party from performing its obligation hereunder; provided, however that economic hardship, the financial condition of either party, and/or SCWA's ability to sell the water at a greater price than that specified in this Agreement or the Town's ability to purchase water at a lower price than as set forth in this Agreement shall not constitute Force Majeure hereunder. In the event of a dispute regarding any of the matters described herein, the determination of the SCWA shall be final and binding. Nothing in this Agreement, however, shall excuse the Town from its obligations to make payments for water delivered prior to both an interruption of service, or the onset of, any of the foregoing matters detailed in this paragraph. In the event that a party is prevented or delayed in the performance of its obligations hereunder by reason of Force Majeure, such party shall promptly provide written notice to the other party of such Force Majeure event and the expected duration thereof. The party experiencing the Force Majeure event shall remedy the Force Majeure with all reasonable dispatch if same is commercially reasonable to do, and shall resume performance of its obligations hereunder immediately after the expiration of the Force Majeure event. Notwithstanding any of the foregoing, the inability of SCWA to deliver or process sufficient

water because of capacity, design, production or related issues shall constitute Force Majeure and shall also not require SCWA to undertake any actions to resolve it or any Force Majeure events it deems not in its financial best interests to remedy. The Town acknowledges it is aware of SCWA's plant capacity and disinfection byproducts issues and despite those matters, which it acknowledges it has been given the opportunity to make inquiry about prior to executing this contract, it still desires to enter into this contract.

**XI. LIMITATION OF LIABILITY.**

**(a) UNDER NO CIRCUMSTANCES SHALL SCWA BE RESPONSIBLE FOR THE TOWN'S LOST REVENUES, PROFITS, ETC. ARISING FROM OR IN ANY WAY RELATED TO THE SCWA'S BREACH OF THIS AGREEMENT. THIS SHALL INCLUDE BUT NOT BE LIMITED TO THE FAILURE OF THE SCWA TO DELIVER THE POTABLE WATER THAT IS THE SUBJECT OF THIS AGREEMENT FOR ANY REASON, INCLUDING BUT NOT LIMITED TO AS A RESULT OF CAPACITY, PRODUCTION, DESIGN OR RELATED ISSUES WITH SCWA'S WATER SYSTEM, AN EMERGENCY INTERRUPTION, ACCIDENT, ALTERATIONS, EXTENSIONS, CONNECTIONS OR REPAIRS, ETC. AS WELL AS FOR ANY OTHER ACT OR ACTS, INCLUDING BUT NOT LIMITED TO THOSE BEYOND ITS CONTROL WHICH MAY, IN ANY WAY, CAUSE AN INTERRUPTION OR DISCONTINUANCE OF THE SERVICE PROVIDED FOR IN THIS AGREEMENT. MOREOVER, IN NO EVENT SHALL SCWA BE LIABLE FOR DIRECT, CONSEQUENTIAL, INCIDENTAL, PUNITIVE, EXEMPLARY OR INDIRECT DAMAGES, LOST PROFITS, LOST REVENUES OR OTHER BUSINESS INTERRUPTION DAMAGES, BY STATUTE, IN TORT, CONTRACT, OR OTHERWISE IN CONNECTION WITH SUCH PARTY'S PERFORMANCE OF OR FAILURE TO PERFORM THIS AGREEMENT. IN THE EVENT OF A CONFLICT BETWEEN THIS SUBPARAGRAPH AND ANY OTHER PROVISION IN THIS AGREEMENT, THIS**

SUBPARAGRAPH SHALL CONTROL. MOREOVER, SCWA SHALL NOT BE RESPONSIBLE FOR AND DOES NOT GUARANTEE THE SUPPLY OF WATER SUFFICIENT OR NECESSARY TO FIGHT FIRES AND SHALL IN NO MANNER BE HELD LIABLE FOR ANY RESULTING DAMAGE OR CLAIMED DAMAGE. SCWA SHALL NOT BE RESPONSIBLE FOR MAINTAINING ANY PARTICULAR WATER PRESSURE OR QUALITY, EXCEPT AS MAY BE REQUIRED BY ANY APPLICABLE FEDERAL OR NEW YORK STATE STATUTE OR REGULATION. SCWA SHALL ALSO NOT BE RESPONSIBLE FOR AND SHALL IN NO MANNER BE HELD LIABLE TO THE TOWN FOR SCWA'S FAILURE TO DELIVER OR PROCESS SUFFICIENT WATER TO THE TOWN BECAUSE OF CAPACITY, PRODUCTION, DESIGN OR RELATED ISSUES WITH SCWA'S WATER SYSTEM AND/OR FAILURE TO OBTAIN AND/OR MAINTAIN ANY AND ALL APPROVALS AS THAT TERM IS DEFINED IN THIS AGREEMENT NEEDED IN ORDER TO MAINTAIN AND OPERATE THE SUBJECT SYSTEM OR ANY PORTIONS THEREOF. NOTWITHSTANDING THE FOREGOING, IN THE EVENT OF A PARTY'S GROSS NEGLIGENCE OR WILLFUL MISCONDUCT, THE DAMAGED PARTY'S DAMAGES SHALL BE LIMITED TO DIRECT ACTUAL DAMAGES. THE TOWN, HOWEVER, HEREBY ACKNOWLEDGES THAT SCWA'S INABILITY TO DELIVER OR PROCESS SUFFICIENT WATER TO THE TOWN AS A RESULT OF CAPACITY, PRODUCTION, DESIGN AND/OR FAILURE TO OBTAIN AND/OR MAINTAIN ANY APPROVALS AS DEFINED IN THIS AGREEMENT NECESSARY TO MAINTAIN AND OPERATE THE SUBJECT SYSTEM OR A PORTION THEREOF AND/OR RELATED ISSUES AND SCWA'S DECISION NOT TO REMEDY

SAME SHALL NOT CONSTITUTE GROSS NEGLIGENCE OR WILLFUL CONDUCT ON THE PART OF SCWA. THIS PARAGRAPH SHALL CONTROL IN THE EVENT OF A CONFLICT WITH ANY OTHER PROVISION OF THIS AGREEMENT.

(b) WITHOUT IN ANY WAY LIMITING THE FOREGOING, IN ACCORDANCE WITH SCWA'S RULES AND REGULATIONS, THE TOWN ACKNOWLEDGES THAT SCWA RESERVES THE RIGHT TO SHUT OFF THE WATER IT DEEMS NECESSARY FOR THE PURPOSES OF RUNNING TESTS, MAKING REPAIRS TO MAINS OR OTHER FACILITIES, ALLOWING THE SCWA TO ADDRESS DEFECTS WITH SERVICE PIPES IN ACCORDANCE WITH SCWA'S REQUESTS/NOTICES OR IN THE CASE OF AN EMERGENCY; PROVIDED, HOWEVER, THAT IN THE CASE OF SCHEDULED REPAIRS NECESSITATING AN INTERRUPTION TO WATER SUPPLY, SCWA SHALL PROVIDE PRIOR WRITTEN NOTICE TO THE TOWN OF ANY SUCH PLANNED INTERRUPTION AND SHALL REASONABLY COORDINATE THE SCHEDULING THEREOF WITH THE TOWN IN ORDER TO MINIMIZE THE IMPACT OF ANY SUCH PLANNED INTERRUPTION TO THE TOWN'S OPERATIONS. IN ALL OTHER CASES, SCWA SHALL ENDEAVOR TO PROVIDE PRIOR WRITTEN NOTICE TO THE TOWN OF UNPLANNED INTERRUPTIONS, SUCH AS IN THE CASE OF AN EMERGENCY, IMMEDIATELY AFTER SCWA BECOMES AWARE OF A NEED TO INTERRUPT SERVICE TO THE TOWN, WHICH NOTICE SHALL DESCRIBE THE NATURE AND CAUSE OF THE INTERRUPTION AND EXPECTED DURATION THEREOF. TO THE EXTENT THAT SCWA IS UNABLE TO PROVIDE SUCH PRIOR WRITTEN NOTICE TO THE TOWN, SUCH AS IN THE CASE OF AN EMERGENCY, SCWA

SHALL PROVIDE NOTICE TO THE TOWN IMMEDIATELY AFTER THE COMMENCEMENT OF ANY SUCH UNPLANNED INTERRUPTION AND/OR EMERGENCY, WHICH NOTICE SHALL DESCRIBE THE NATURE AND CAUSE OF THE UNPLANNED INTERRUPTION AND/OR EMERGENCY AND EXPECTED DURATION THEREOF AND SHALL BE FOLLOWED UP WITH WRITTEN NOTICE TO THE TOWN REGARDING THE SAME AS SOON AS REASONABLY PRACTICABLE. IN ALL CASES, SCWA SHALL COMPLETE ALL WORK REQUIRED TO CEASE ANY INTERRUPTION IN SERVICE WITH ALL REASONABLE DISPATCH SO AS TO LIMIT THE DURATION OF ANY SUCH INTERRUPTION TO THE MINIMUM TIME REASONABLY REQUIRED TO REMEDY THE ISSUES GIVING RISE TO SUCH INTERRUPTION.

(c) THE TOWN SHALL DEFEND, INDEMNIFY AND HOLD HARMLESS SCWA, ITS AGENTS, OFFICERS AND EMPLOYEES FROM ANY AND ALL DAMAGES AND MONETARY JUDGMENTS, REASONABLE COSTS AND JUDGMENTS ETC., INCLUDING BUT NOT LIMITED TO, ATTORNEYS FEES AND DAMAGES RESULTING FROM ANY ACTION OR PROCEEDING BROUGHT AGAINST THE SCWA BY ANY CUSTOMER OR RECIPIENT OF WATER RE-SOLD BY THE TOWN. NOTWITHSTANDING THE FOREGOING, THE TOWN DOES NOT BY THIS AGREEMENT ASSUME ANY RIGHTS OF SCWA OTHER THAN THE RIGHT TO PROVIDE WATER TO AND THE ABILITY TO CHARGE END USERS.

XII. In the event that the SCWA shall, subsequent to the effective date of this Agreement, be ordered by the New York State Department of Environmental Conservation, New York State Department of Health, the United States Environmental Protection Agency or any successor agencies thereto, or any other governmental agency with authority to so order, to expand or modify the facilities of the SCWA, or make any material change to either the facility or its

operations, notwithstanding the price limitations set forth in paragraph I above, the SCWA may increase the Maximum Price sufficient to pay the cost of the required expansion, modification or material change. SCWA will endeavor to share any such cost/increase equally with all users of water from the system to the extent allowed in such other users' contracts.

XIII. This Agreement and all actions to be undertaken in furtherance thereof, including SCWA's obligation to perform, are contingent upon SCWA and the Town obtaining and maintaining: all necessary governmental and/or other third party approvals, authorizations, easements, licenses, conveyances, permits, consents and conveyances and any other governmental/regulatory or other third party approvals or conveyances needed to perform its obligations hereunder or relating in any way to the continuation of or operation of any portion of SCWA's system, as well as all NYSDOH approvals of the design plans for cross-connection control and all other necessary NYSDOH and NYSDEC approvals and there being no suspension, termination, interruption denial or failure of renewal or issuance of any permit, license, consent, authorization or approval, as well as no adoption of or change in any federal, state or local law, rules, regulations, ordinances, permits or licenses or changes in the interpretation of such laws, rules, regulations, ordinances, permits or licenses by a court or public agency having appropriate jurisdiction or the binding order of any court or governmental authority which has been resisted in good faith by all reasonable legal means that preclude the ability of any of the parties to perform their obligations hereunder or relating in any way to the continuation of or operation of any portion of SCWA's system as well as SCWA's bond counsel and insurance company approvals. (All of the foregoing in this paragraph are collectively referred to in this Agreement as "Approvals"). The parties shall use commercially reasonable efforts to obtain and maintain said Approvals.

Notwithstanding the foregoing, a party ("Party X") without or awaiting any such Approval shall be deemed to waive the protections of this paragraph during the time period Party X elects to continue to otherwise perform in accordance with the terms and conditions of this Agreement. Should Party X continue to: (a) otherwise perform in accordance with the terms and conditions of this Agreement and such continued performance is permitted absent the required Approval; (b) diligently pursue such Approval in good faith; and (c) provide updates, if requested, as to its efforts to obtain and the status of obtaining such Approval, the failure of Party X to obtain such Approval shall not be deemed a breach of this Agreement and the other party may not terminate or fail to make payment under this Agreement on the basis that Party X is awaiting such Approval, unless Party X provides the other party notice that either (i) it is unable to obtain the required Approval or, (ii) following notice of same by Party X, it becomes reasonably certain that Party X will not be able to obtain the required Approval. Therefore, it is the intention of the parties that should the Town take water the Town shall be unconditionally obligated to pay for same even if one or more Approval is/are still needed by either the Town or the SCWA.

XIV. Construction of this Agreement shall be governed by the laws of the State of New York. If any provision hereof is held to be invalid or unenforceable, then this Agreement shall be deemed amended to the extent necessary to render the otherwise unenforceable provision, and the rest of this Agreement, valid and enforceable and binding on the parties. If a court declines

to amend the Agreement as provided herein, the invalidity or unenforceability of any provision of this Agreement shall not affect the validity or enforceability of the remaining provisions, which shall be enforced as if the offending provision had not been included in this Agreement.

XV. One or more waivers by either party of any provision or condition hereof shall not be construed as a waiver of a subsequent breach of that same provision or condition. **ANY LITIGATION RELATING IN ANY WAY TO THE SUBJECT MATTER OF THIS AGREEMENT SHALL BE BROUGHT IN NEW YORK STATE SUPREME COURT, SARATOGA COUNTY, NEW YORK.**

XVI. The terms and conditions of this Agreement, including any attachments and exhibits, represent the final intent of the parties. Any purported modifications, rescissions or waivers will be effective only if in writing and signed on behalf of both parties with the same formalities used herein.

XVII. By executing this Agreement, both parties represent that they have obtained all necessary corporate/internal approvals in order to make same binding and effective.

XVIII. The Town represents and warrants that it has complied with NYS Public Authorities Law Section 1199(eee)(20) and all other applicable provisions of NYS Public Authorities Law 1199-aaa et seq. The Town further represents and warrants that it will comply with SCWA's Rules and Regulations and Cross-Control Rules and Regulations as well as any amendments thereto adopted prior to or after the execution of this Agreement as well as all other applicable laws, rules and regulations. In the event of an express conflict between the provisions of SCWA's Rules and Regulations and Cross-Control Rules and Regulations and the terms and conditions of this Agreement, this Agreement shall govern.

XIX. Without the prior opinion of nationally recognized bond counsel acceptable to SCWA that such proposed contracts will not adversely affect the exclusion of interest on the SCWA's outstanding tax-exempt Bonds, the Town may not enter any contract involving deliveries of water with any nongovernmental entity or with any non-Section 501(c)(3) entity that is a) a "take contract", b) a "take or pay contract" or c) a "requirements contract" that is (i) similar to a "take contract" or "take or pay contract" or (ii) a "wholesale requirement contract" (as those quoted terms are defined in Section 1.141-7(b) and (c) of the federal income tax regulations (26 C.F.R.)). Nothing in this Paragraph shall restrict or prohibit in any way the sale of water by the Town (a) at any time SCWA has no tax-exempt Bonds outstanding, or (b) on the same terms as water is offered for sale to the general public (including at generally applicable and uniformly applied different rates offered to volume purchasers, provided the differences are customary and reasonable) provided that no such arrangement constitutes a "take contract" or a "take or pay" contract. The inclusion of this paragraph does not in any way waive the preclusion on re-sale nor does it give the Town the right to sell water or use the same for purposes other than for its own use. The Town shall be responsible for all costs relating to the Town's obtaining any necessary bond counsel opinion. This paragraph shall control in the event of a conflict with any other provision contained herein.



XX. This Agreement is intended solely for the benefit of the parties hereto, and nothing herein shall be construed to create any duty to or standard of care with reference to, or any liability to, any person or entity not a party hereto.

XXI. This Agreement is the mutual work of the parties and shall not be construed against one party or the other as a result of the preparation, submission or other event of negotiation, drafting, execution hereof. Both parties have been represented by the attorneys of their own choosing in the drafting of this Agreement.

XXII. With the exception of disputes concerning Force Majeure, which shall be governed by paragraph X of this Agreement, the parties agree that any claim or controversy arising out of the application or interpretation of, or relating to, this Agreement shall first be referred in writing to a representative of each party for resolution. If such representatives are unable to resolve the dispute within fifteen (15) days after written notice thereof is provided, or such other period as the parties may mutually agree to in writing, the parties may pursue any legal or equitable remedies that may be available.

XXIII. Town shall maintain in full force and effect the following insurance for the duration of this Agreement:

- a) Comprehensive general liability in the amount of \$1,000,000 per occurrence and \$2,000,000 in the aggregate for bodily injury and property damage including products and completed operations. Coverage shall also include the perils of explosion, collapse and underground liability (XCU); Independent Contractor's Coverage; Personal Injury with contractual liability exclusion deleted and including coverage for suits brought by employees of the Town.
- b) Town may use umbrella or excess liability insurance to achieve the required coverage for Comprehensive General Liability and Automobile Liability, provided that such umbrella or excess insurance results in the same type of coverage as required for the individual policies. Coverage must be on a follow-form basis. Coverage under such a policy shall be primary and non-contributory to OWNER and any others noted above and must be maintained for five (5) years after the substantial completion of the project.
- c) All certificates of insurance furnished by Town to SCWA shall contain the following: (1) a waiver of subrogation in favor of SWCA; (2) all policies of insurance, where SWCA is a named insured, shall be primary and shall be non-contributory to any other insurance providing coverage to SWCA.

XXIV. This Agreement may be executed in any number of counterparts, all of which taken together shall constitute one instrument.

XXV. Unless otherwise specified in this Agreement, notices shall be in writing and may be delivered by hand delivery, United States mail, or overnight courier service. Notices shall be effective at the close of business on the day actually received, if received during business hours

on a business day, and otherwise shall be effective at the close of business on the next business day. Notwithstanding the foregoing, any notices that are hand-delivered shall be effective upon delivery. A party may change its contact information below by providing notice of same in accordance herewith.

Notices to SCWA shall be sent to:

Executive Director  
Saratoga County Water Authority  
260 Butler Road  
Gansevoort, NY 12831

With a copy to:

Craig M. Crist, Esq.  
Dreyer Boyajian LLP  
75 Columbia Street  
Albany, NY 12210

SCWA Contact In Case of Emergencies:

Executive Director  
(518) 761-2058

Notices to Town shall be sent to:

351 Reynolds Road  
Moreau, NY 12828  
Attn: Town Supervisor

With a copy to:

Karla Williams Buettner, Esq.  
Bartlett, Pontiff, Stewart & Rhodes, P.C.  
One Washington Street, P.O. Box 2168  
Glens Falls, NY 12801

Town Contact in Case of Emergencies:

\_\_\_\_\_  
(518) \_\_\_\_\_

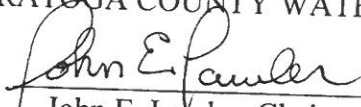
XXVI. Nothing contained in this Agreement shall be interpreted or be construed as SCWA agreeing to act in a manner that is inconsistent with its obligations under any SCWA pre-existing agreements. Moreover, nothing contained herein shall be construed to require SCWA to take any action which violates applicable law or which violates any other applicable law or regulation, or any binding order, stipulation, judgment or decree of any court or governmental authority of competent jurisdiction or other pre-existing and binding contractual or legal obligation applicable to such party. As such, this Agreement shall be null and void to the extent it requires SCWA to violate any of the foregoing. The Town represents and warrants that it is not a party to any binding order, stipulation, judgment or decree of any court or governmental

authority of competent jurisdiction or other pre-existing contractual or legal obligation that would in any way affect its obligations under this Agreement.


XXVII. This Agreement and all actions to be undertaken in furtherance thereof, including SCWA's obligation to perform, are contingent upon the Town abiding by all of the relevant and operative terms of SCWA's existing water withdrawal permit, a copy of which is attached hereto as Exhibit "A."

IN WITNESS WHEREOF, each party to this agreement has caused it to be executed..

SARATOGA COUNTY WATER AUTHORITY

By:   
John E. Lawler, Chair

TOWN OF MOREAU

By:   
Preston L. Jenkins, Jr., Supervisor

j:\cmc\saraco - 07216\moreau contract\sewa -- town of moreau contract-- 10-25-2013.doc

# EXHIBIT A



## PERMIT

### Under the Environmental Conservation Law (ECL)

#### Permittee and Facility Information

**Permit Issued To:**  
SARATOGA CO WATER AUTHORITY  
  
357 MILTON AVE STE H BOX 16  
  
BALLSTON SPA, NY 12020  
(518) 885-1070

**Facility:**  
SARATOGA COUNTY WATER TREATMENT  
& TRANSMISSION FACILITIES PROJECT  
TREATMENT PLANT: POTTER & BUTLER  
RDS, MOREAU; |WATER MAIN: MOREAU-  
MALTA  
MOREAU, NY

**Facility Location:** In MULTIPLE TOWNS in SARATOGA COUNTY

**Facility Principal Reference Point:** NYTM-E: 602.478 NYTM-N: 4791.131  
Latitude: 43°15'57.6" Longitude: 73°44'14.1"

**Authorized Activity:** WSA # 10,896: Installation of a complete water supply and transmission system, and to take a new supply of water of up to 14 million gallons per day from the upper Hudson River at Moreau. This project includes the construction of an intake structure and pumping station, a new water filtration plant, a treated water storage tank, a high service pump station, a five million gallon storage tank, and 28 miles of 30 and 36 inch transmission main from Moreau to Malta. The project may be extended in the future to provide water for the Luther Forest Technology Campus (Towns of Malta and Stillwater).

#### Permit Authorizations

##### Water Supply - Under Article 15, Title 15

Permit ID 5-4199-00014/00001

New Permit	Effective Date: <u>12/22/2006</u>	Expiration Date: <u>No Exp. Date</u>
Modification # 1	Effective Date: <u>3/3/2008</u>	Expiration Date: <u>No Exp. Date</u>

#### NYSDEC Approval

**By acceptance of this permit, the permittee agrees that the permit is contingent upon strict compliance with the ECL, all applicable regulations, and all conditions included as part of this permit.**

Permit Administrator: THOMAS W HALL, Regional Permit Administrator  
Address: NYSDEC REGION 5 WARRENSBURG SUB-OFFICE  
232 GOLF COURSE RD  
PO BOX 220  
WARRENSBURG, NY 12885 -0220

Authorized Signature: \_\_\_\_\_

*Thomas W. Hall*

Date 3/3/08



## Permit Components

### WATER SUPPLY PERMIT CONDITIONS

GENERAL CONDITIONS, APPLY TO ALL AUTHORIZED PERMITS

## WATER SUPPLY PERMIT CONDITIONS

- 1. Submission of Plans and Specifications** Prior to starting work on any construction authorized herein, detailed plans of the structures proposed to be built and specifications for such work shall have been submitted to and approved by the Department. Thereafter such construction work shall be entirely completed in full accordance with the plans and specifications which have been submitted and approved. **Note:** Approval by this Department of final plans and specifications, and of completed works, will not be issued until equivalent approvals have been issued by the NYS Department of Health.
- 2. Final Approval of Work** Section 15-1529 of the Environmental Conservation Law forbids the operation of any of these works until, as constructed, they have been approved by the Department. Such final approval will be given only on written request. In general, such approval will not be given until all provisions affecting quality of the water and safety of the works have been complied with in full.
- 3. Right to Rescind** The Department reserves the right to rescind this permit or to take whatever action it may deem suitable and proper if the works authorized to be constructed herein are not initiated by October 1, 2008.
- 4. Transfer of Ownership of Water Supply Systems** A new water supply permit application is required for the acquisition or condemnation of an existing water supply system.
- 5. Approved Water Service Area** The permittee's approved water service area is shown on a map submitted with this application entitled, "Proposed Saratoga County Water Project Service Area," by C.T. Male Associates, P.C. and dated June 13, 2006.
- 6. No Distribution Beyond District Without Approval** Nothing contained herein shall authorize the permittee to distribute water to any other district or service area that has not already been approved by the Department or its predecessors without first obtaining a further permit from the Department.
- 7. Minimize Erosion** During any construction directly or indirectly associated with the activities authorized herein, the permittee shall make provisions to minimize erosion on the construction site and to prevent increased sedimentation in any water body on or adjacent to the site.
- 8. Disinfection of Water Mains** The permittee shall ensure that water used for disinfecting water mains, if discharged to area streams, has a free chlorine residual not exceeding 0.05 milligrams per liter (mg/l) at the point of discharge.
- 9. Protection of Facilities from Floods** The permittee shall ensure that all new construction directly related to this authorization complies with the standards imposed by the BALLSTON, GREENFIELD, MALTA, MILTON, MOREAU, SARATOGA SPRINGS, STILLWATER, WILTON under provisions of the National Flood Insurance Program (NFIP).



**10. Water Sampled and Approved by NYSDOH** Before any water from the source(s) approved herein may be used for any purpose, the permittee shall collect and analyze a sample of the water from each source and shall submit the results of such analyses to

[Water Supply Program] - NYS DEC, WARRENSBURG

and to the NYS Department of Health (NYSDOH). NYSDOH will notify the Department of any specific treatment required for that source to attain satisfactory sanitary quality. The permittee shall use water from such source only after certifying to the Department that it has achieved full compliance with NYSDOH's treatment requirements.

**11. Treatment Before Distribution** Nothing contained in this permit shall authorize the permittee to supply, sell or distribute, for any purpose, water from any source approved herein unless all such water is first treated in a manner satisfactory to the NYS Department of Health (NYSDOH).

**12. Additional Treatment in Future** The Department reserves the right to require the taking of further sanitary precautions or the further treatment of the water from any source approved herein should future conditions cause the NYS Department of Health (NYSDOH) to specify such action.

**13. Meters Required on All Sources and Customers** The permittee must maintain meters on all sources of supply used in the system and on all customer service connections supplied by the system.

**14. Meter Calibration for Publicly Owned Systems** At least once every fifteen years, the permittee must have all of its small service connection meters (less than 1-inch in diameter) calibrated for accuracy according to standards of the American Water Works Association (AWWA). Larger service meters and all source meters must be calibrated more frequently, based upon the AWWA standards for the size of the meter used.

**15. Leak Detection and Repair Program** The permittee must develop and implement a leak detection and repair program that uses sonic detection equipment to inspect its entire distribution system in a systematic fashion. At a minimum, this program must cover the entire system in a three-year cycle by inspecting at least one-third of the system each year. Whenever two consecutive annual water audits show that unaccounted-for water is 15% or less of system production, the leak detection and repair program may be modified to cover the entire system in a longer cycle.

**16. Conduct Water Audits** The permittee must maintain records of annual metered water production and consumption, and, at least once annually, must conduct a system water audit that utilizes metered production and consumption data to determine unaccounted-for water.

**17. Permittee Must Maintain Records** The permittee must retain records of production and consumption, reports of audit results, and summaries of leaks detected and repaired for at least ten years. The permittee must provide copies of such of these records, reports, and summaries as might be requested in writing by the Department within one month of receiving such a request.

**18. Water Taking During an Emergency Condition** If the surface elevation of the Hudson River's Sherman Island pool drops below elevation 340.5 feet mean sea level (i.e., an emergency condition), the permittee may continue to withdraw water from the pool by directly pumping to the intake structure of its water treatment facility. The permittee will first notify DEC Bureau of Fisheries in Warrensburg (telephone 623-1240) for approval of the temporary pumping and water quality protection plan. In addition, the New York State Dept. of Health will be notified of the temporary change in water taking.



**GENERAL CONDITIONS - Apply to ALL Authorized Permits:**

**1. Facility Inspection by The Department** The permitted site or facility, including relevant records, is subject to inspection at reasonable hours and intervals by an authorized representative of the Department of Environmental Conservation (the Department) to determine whether the permittee is complying with this permit and the ECL. Such representative may order the work suspended pursuant to ECL 71-0301 and SAPA 401(3).

The permittee shall provide a person to accompany the Department's representative during an inspection to the permit area when requested by the Department.

A copy of this permit, including all referenced maps, drawings and special conditions, must be available for inspection by the Department at all times at the project site or facility. Failure to produce a copy of the permit upon request by a Department representative is a violation of this permit.

**2. Relationship of this Permit to Other Department Orders and Determinations** Unless expressly provided for by the Department, issuance of this permit does not modify, supersede or rescind any order or determination previously issued by the Department or any of the terms, conditions or requirements contained in such order or determination.

**3. Applications For Permit Renewals, Modifications or Transfers** The permittee must submit a separate written application to the Department for permit renewal, modification or transfer of this permit. Such application must include any forms or supplemental information the Department requires. Any renewal, modification or transfer granted by the Department must be in writing. Submission of applications for permit renewal, modification or transfer are to be submitted to:

Regional Permit Administrator  
NYSDEC REGION 5 WARRENSBURG SUB-OFFICE  
232 GOLF COURSE RD  
PO BOX 220  
WARRENSBURG, NY 12885 -0220

**4. Permit Modifications, Suspensions and Revocations by the Department** The Department reserves the right to modify, suspend or revoke this permit. The grounds for modification, suspension or revocation include:

- a. materially false or inaccurate statements in the permit application or supporting papers;
- b. failure by the permittee to comply with any terms or conditions of the permit;
- c. exceeding the scope of the project as described in the permit application;
- d. newly discovered material information or a material change in environmental conditions, relevant technology or applicable law or regulations since the issuance of the existing permit;
- e. noncompliance with previously issued permit conditions, orders of the commissioner, any provisions of the Environmental Conservation Law or regulations of the Department related to the permitted activity.





**5. Permit Transfer** Permits are transferrable unless specifically prohibited by statute, regulation or another permit condition. Applications for permit transfer should be submitted prior to actual transfer of ownership.

### NOTIFICATION OF OTHER PERMITTEE OBLIGATIONS

**Item A: Permittee Accepts Legal Responsibility and Agrees to Indemnification**

The permittee, excepting state or federal agencies, expressly agrees to indemnify and hold harmless the Department of Environmental Conservation of the State of New York, its representatives, employees, and agents ("DEC") for all claims, suits, actions, and damages, to the extent attributable to the permittee's acts or omissions in connection with the permittee's undertaking of activities in connection with, or operation and maintenance of, the facility or facilities authorized by the permit whether in compliance or not in compliance with the terms and conditions of the permit. This indemnification does not extend to any claims, suits, actions, or damages to the extent attributable to DEC's own negligent or intentional acts or omissions, or to any claims, suits, or actions naming the DEC and arising under Article 78 of the New York Civil Practice Laws and Rules or any citizen suit or civil rights provision under federal or state laws.

**Item B: Permittee's Contractors to Comply with Permit**

The permittee is responsible for informing its independent contractors, employees, agents and assigns of their responsibility to comply with this permit, including all special conditions while acting as the permittee's agent with respect to the permitted activities, and such persons shall be subject to the same sanctions for violations of the Environmental Conservation Law as those prescribed for the permittee.

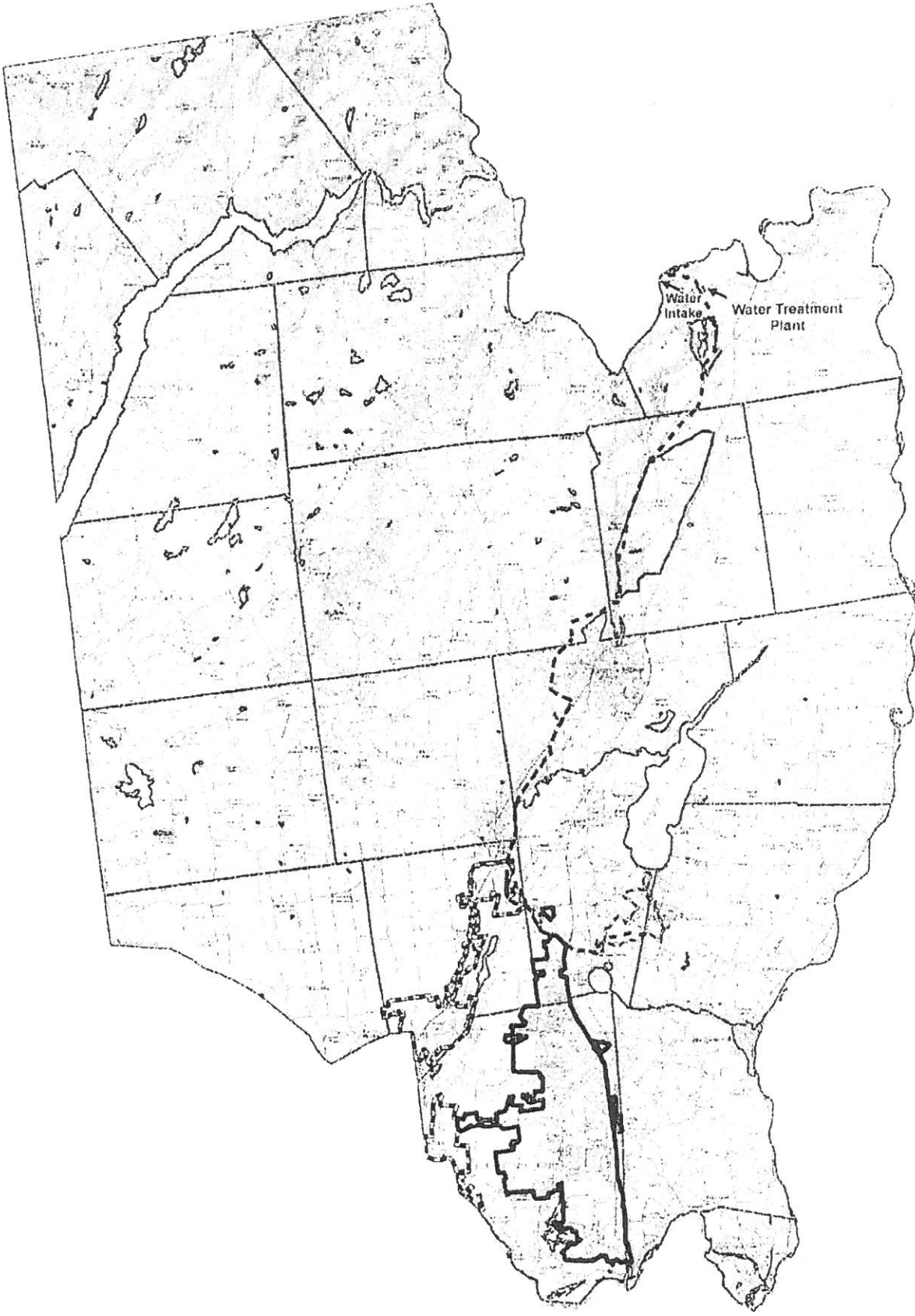
**Item C: Permittee Responsible for Obtaining Other Required Permits**

The permittee is responsible for obtaining any other permits, approvals, lands, easements and rights-of-way that may be required to carry out the activities that are authorized by this permit.

**Item D: No Right to Trespass or Interfere with Riparian Rights**

This permit does not convey to the permittee any right to trespass upon the lands or interfere with the riparian rights of others in order to perform the permitted work nor does it authorize the impairment of any rights, title, or interest in real or personal property held or vested in a person not a party to the permit.

# Proposed Saratoga County Water Project Service Area



10,000 Feet

<p><b>Proposed Saratoga County Water Project Service Area</b>      Saratoga County, New York</p>	
<ul style="list-style-type: none"> <li> Proposed Water Intakes and Intake</li> <li> Local Formed Technology Districts</li> <li> Town of Hazy, Saratoga County, New York</li> <li> Saratoga Water &amp; Sewer Authority</li> </ul>	<ul style="list-style-type: none"> <li> Oneida County Water District 1</li> <li> Oneida County Water District 2</li> <li> Oneida County Water District 3</li> <li> Oneida County Water District 4</li> <li> Oneida County Water District 5</li> <li> Oneida County Water District 6</li> <li> Oneida County Water District 7</li> <li> Oneida County Water District 8</li> </ul>
<p><b>C.T. Male Associates, P.C.</b>                  30 Century III Drive, Latham, NY 12110                  Phone: 516-780-7410 Fax: 516-780-7799</p>	<p><b>MALCOLM PIRNIE</b></p>
<p>Scale: 1 inch equals 10,000 feet                  Project Number: 04-9597                  Data Source: NYS D &amp; S Clearinghouse                  Projection: NY State Plane NAD 83 East (ft)</p>	

---

**APPENDIX D**  
**WATER DISTRICT FORMATION RECORDS**

THIS PAGE INTENTIONALLY LEFT BLANK

WD 1

MORRELL VROOMAN ENGINEERS  
CONSULTING CIVIL ENGINEERS  
GLOVERSVILLE, N. Y.

Report on:  
PROPOSED WATER SYSTEM  
for the  
FENIMORE WATER DISTRICT  
Town of Moreau  
Saratoga County, New York

---

June 1, 1953

Supervisor Richard C. Haxstun and  
Members of the Town Board of the  
Town of Moreau  
Saratoga County, New York

Gentlemen:

We herewith respectfully submit our report on the water supply and water distribution system recommended for the Fenimore Water District in the Town of Moreau, Saratoga County, New York. In this report, we are incorporating data and such information as may be required in conjunction with the application of your Board to the New York State Water Power and Control Commission for approval by the Commission of your acquisition of a source of water supply and your financial and engineering plans for the construction of a water supply system.

GENERAL INFORMATION

The Fenimore Water District is located in the easterly section of the Town of Moreau, Saratoga County, New York, and lies immediately east of the Village of South Glens Falls.

TOPOGRAPHY AND SOIL CONDITIONS

The Fenimore Water District is relatively flat with an elevation of approximately 300 in the center of the community, based on U.S.G.S. Datum. The soil is sandy, with an underlaid strata of clay from 5 to 20 feet depth and a strata of limestone rock below 20 feet. The Fenimore Water District is adjacent to and lies southerly and westerly of the Hudson River. The drainage

*Leonelli Project*

# **Town of Moreau**

**Extension of Water District #1 Extension #1  
Water Supply Application**

## **ENGINEER'S REPORT**

**February 2006  
Revised February 2010**

**GARRY R. ROBINSON, P.E.**  
**Consulting Engineer**  
114 Monument Drive  
Schuylerville, NY 12871

MOST CURRENT REPORT  
AS OF 4-21-11  
(JP)

Map, Plan and Report  
For Public Water  
For  
Existing Water District #1  
and  
Proposed extension #2

**RECEIVED**

JUL 30 2010

**TOWN CLERK**

Prepared for:

Town of Moreau  
61 Hudson Street  
South Glens Falls, NY 12803

For 2009-2010 DWSRF  
Intended Use Plan

June 2010  
for August 10, 2010 Public Hearing



Prepared by:  
Timothy Guminiak & Associates  
P.O. Box 358, 70 Main Street, Canton, NY 13617  
315-386-2623, fax: 386-2632

Map, Plan and Report  
For Public Water  
For  
Existing Water District #1  
and  
Proposed Extension #3

**RECEIVED**

APR - 5 2012

Town of Moreau  
Town Clerk

Prepared for:

Town of Moreau  
61 Hudson Street  
South Glens Falls, NY 12803

2009-2010 DWSRF  
Intended Use Plan

April 2012

Prepared by:

**Burley-Guminiak & Associates**  
PO Box 368, 70 Main Street, Canton, NY 13617  
315-386-2623, fax: 386-2632



MORRELL VROOMAN ENGINEERS  
CONSULTING CIVIL ENGINEERS  
GLOVERSVILLE, N. Y.

MORRELL VROOMAN, JR.  
VIRGIL EHLE  
HALLOCK B. ALVORD  
RICHARD ARMSTRONG

Report on  
OUR EVALUATION OF THE  
INTERMUNICIPAL PUBLIC WATER SUPPLY STUDY

\* \* \* \* \*

September 15, 1967

Supervisor Eldon R. Sanford and  
Members of the Town Board  
Town of Moreau  
Saratoga County, New York


Gentlemen:

We are transmitting herewith a special report providing our review, evaluations, and recommendations on the Intermunicipal Public Water Supply Study dated March 14, 1967, prepared by Camp, Dresser & McKee.

Appended to our report are excerpts from the Camp, Dresser & McKee report, including substantially all portions applying to the Town of Moreau. This should greatly facilitate your review of the Tri-County report.

We will be pleased to provide additional reviews and to discuss this further with you as required.

Respectfully submitted,  
MORRELL VROOMAN ENGINEERS

By   
Morrell Vrooman, Jr.

MVJ:mb

**MAP, PLAN, AND REPORT**  
**FOR**  
**FORMATION OF WATER DISTRICT NO. 3**  
**TOWN OF MOREAU INDUSTRIAL PARK**  
**SARATOGA COUNTY, NEW YORK**

Prepared for  
TOWN OF MOREAU, NEW YORK



Prepared by  
STEARNS & WHEELER, LLC  
Environmental Engineers and Scientists  
One Remington Park Drive  
Cazenovia, NY 13035

Revised February 1998

Project No. 42604ZA

**MAP PLAN AND REPORT  
FORMATION OF WATER DISTRICT NO. 4  
TOWN OF MOREAU , NEW YORK**

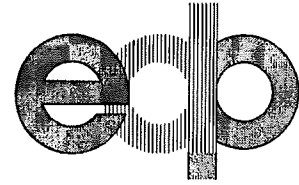
Prepared for  
TOWN OF MOREAU, NEW YORK

Prepared by  
STEARNS & WHEELER, LLC  
Environmental Engineers and Scientists  
One Remington Park Drive  
Cazenovia, NY 13035

October 2000  
Revised November 2000

Project No. 0004020

**RECEIVED**  
NOV 13 2008  
**TOWN CLERK**



**ENVIRONMENTAL DESIGN  
PARTNERSHIP, LLP**

---

**Town of Moreau**

**Extension No. 1 Water District No. 4**


**To Serve Bluebird Village Apartments**

**ENGINEER'S REPORT**

Prepared by:  
Environmental Design Partnership  
900 Route 146  
Clifton Park, NY 12065

August 2008  
Revised: October 28, 2008

10031  
June 5, 2001



# Water Supply Application Engineer's Report For Moreau Water District #5

*Prepared for:*

TOWN OF MOREAU  
P.O. Box 1349, 61 Hudson Street  
South Glens Falls, New York 12803



*Prepared by:*

C.T. MALE ASSOCIATES, P.C.  
50 Century Hill Drive  
P.O. Box 727  
Latham, New York 12110  
(518) 786-7400  
FAX (518) 786-7299

*C.T. Male Project No: 01.7155*

Unauthorized alteration or addition to this document is a violation of Section 7209 Subdivision 2 of the New York State Education Law.

© Copyright 2001  
C.T. MALE ASSOCIATES, P.C.

# **Town of Moreau**

## **EXTENSION OF WATER DISTRICT #5**

### **WATER SUPPLY APPLICATION**

## **ENGINEER'S REPORT**

August, 2002  
Revised October 2002  
Revised January 2003

**GARRY ROBINSON, P.E.**  
CONSULTING ENGINEER  
114 Monument Drive  
Schuylerville, NY 12871

CERRONE

**Engineering Report  
For  
Water District #5  
Extension #2**

Prepared for:

**Town of Moreau  
61 Hudson Street  
South Glens Falls, NY 12803**

Prepared by:

**Nace Engineering, P.C.  
169 Haviland Road, Queensbury, NY 12804  
518-745-4400, fax: 792-8511  
Project number – 46203**

October 2006  
Revised 11/20/06  
Revised 1/12/07  
Revised 10/5/07  
Revised 1/23, 2008

District Formation Engineering Report  
For Public Water  
For  
Water District #6

Prepared for:

Town of Moreau  
61 Hudson Street  
South Glens Falls, NY 12803

September 2004



Prepared by:

**Burley-Guminiak & Associates**  
PO Box 368, 24 Miner Street, Canton, NY 13617  
315-386-2623, fax: 386-2632  
BGA Project No.: 01-111C



Preliminary Engineering Report  
For Public Water  
For  
English Village Area

Proposed Extension #1 to Water District #6

Prepared for:

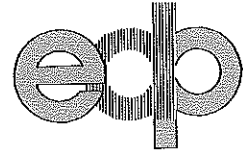
Town of Moreau  
61 Hudson Street  
South Glens Falls, NY 12803

April 2005

Prepared by:

**Burley-Guminiak & Associates**  
PO Box 368, 24 Miner Street, Canton, NY 13617  
315-386-2623, fax: 386-2632  
BGA Project No.: 01-111B

**DRAFT**



ENVIRONMENTAL DESIGN  
PARTNERSHIP, LLP

---

**EXHIBIT "A"**

**ENGINEERS REPORT**

**TOWN OF MOREAU**

**EXTENSION No. 2 WATER DISTRICT No. 4**

**TO SERVE  
ARROWHEAD MEADOWS 84 LOT SUBDIVISION**

REVISED: NOVEMBER 2010

Prepared by:  
Environmental Design Partnership  
900 Route 146  
Clifton Park, NY 12065

ENGINEER'S MAP, PLAN AND REPORT

PROPOSED EXTENSION #2  
TO  
WATER DISTRICT # 6

**Town of Moreau**

Prepared for:  
James J. Grande

August 2007  
Revised 9-18-07



R. Mark Dempf, P.E.

Prepared by:  
STANTEC CONSULTING SERVICES INC.  
3 COLUMBIA CIRCLE  
ALBANY, NEW YORK 12203  
518-452-4358, fax 518-452-9234

THIS PAGE INTENTIONALLY LEFT BLANK

---

**APPENDIX E**  
**TOWN OF MOREAU 2020 BUDGET**

THIS PAGE INTENTIONALLY LEFT BLANK

# TOWN BUDGET FOR 2020

Town of **MOREAU**  
In  
County of **SARATOGA**

## CERTIFICATION OF TOWN CLERK

I, Leeann McCabe, Town Clerk, certify that the following is a true and correct copy of the 2020 budget of the Town of Moreau as adopted by the Town Board on the 12th day of November 2019.

Signed *Leeann McCabe*  
Town Clerk

Dated: 11/14/19

**TOWN OF MOREAU**  
**ADOPTED - 2020 BUDGET**

<b>Account</b>		<b>Appropriations</b>	<b>Revenues</b>	<b>Fund Balance</b>	<b>Taxes</b>	<b>Tax Rate</b>
General	A	3,331,691	1,461,537	463,551	1,406,603	\$ 0.968540
Town/Outside Village	B	851,250	52,825	798,425		
Highway	DB	2,636,068	2,496,068	140,000		
Sewer 1	GI	206,928	238,950			
Water I	I	247,886	157,200	90,686		
Water II	II	203,917	201,000	2,917		
Water III	SW	48,793	44,000	4,793		
Water IV	IV	214,502	155,750	58,752		
Water V	V	62,476	59,300	3,176		
Water VI	VI	378,461	283,930	94,531		
Library	L	809,976			809,976	\$ 0.547502
Solid Waste Facility Reserve	LF	15,000		15,000		
Meadow Ridge Lighting District	MR	1,300	10	90	1,200	\$ 85.714286
Palette Lighting District	PA	2,900	30	70	2,800	\$ 107.692308
Palmerton Heights Lighting Dist	PH	5,600	75	125	5,400	\$ 112.500000
Pinewood Lighting Dist	PW	3,500	35	65	3,400	\$ 61.818182
Riverview Lighting District	RV	3,700	65	235	3,400	\$ 72.340426
Fire Protection	SF	538,410	538,410		0	\$ -
Sherwood Forest Lighting District	SH	3,600	45	55	3,500	\$ 71.428571
Industrial Park	SP	500	25	475		
Transfer Station	TS	194,295	237,000			
Tanglewood Lighting District	TW	1,800	25	275	1,500	\$ 62.500000
Woodscape II Lighting District	WP	4,300	60	40	4,200	\$ 79.245283
Woodscape Lighting District	WS	5,700	65	35	5,600	\$ 101.818182
<b>TOTAL</b>		<b><u>9,772,553</u></b>	<b><u>5,926,405</u></b>	<b><u>1,673,296</u></b>	<b><u>2,247,579</u></b>	

**CAPITAL PROJECTS - MEMO**

Recreation Cap Project	HP					
Town Wide Recreation Cap Project	HT	121,000		121,000		



**GENERAL FUND APPROPRIATIONS**

**GENERAL GOVERNMENT SUPPORT**

ACCOUNTS	CODE	ACTUAL LAST YEAR 2018	BUDGET THIS YEAR AS AMENDED 2019	BUDGET	PRELIMINARY	ADOPTED
				OFFICERS TENTATIVE BUDGET 2020	BUDGET 2020	2020
<b>TOWN BOARD</b>						
Personal Services	A1010.1	46,104.00	48,000	49,440	49,440	49,440
Contractual Exp.	A1010.4	260.00	800	800	800	800
TOTAL		<u>46,364.00</u>	<u>48,800</u>	<u>50,240</u>	<u>50,240</u>	<u>50,240</u>
<b>JUSTICES</b>						
Personal Services	A1110.1	140,829.08	153,518	156,588	158,127	158,127
Equipment	A1110.2	0.00	0	0	0	0
Contractual Exp.	A1110.4	16,923.07	17,000	15,000	19,000	19,000
TOTAL		<u>157,752.15</u>	<u>170,518</u>	<u>171,588</u>	<u>177,127</u>	<u>177,127</u>
<b>GRANTS - JUSTICES</b>						
Equipment	A1110.2F	2,544.62	3,318	0	0	0
Contractual Exp.	A1110.4F	0.00	0	0	0	0
TOTAL		<u>2,544.62</u>	<u>3,318</u>	<u>0</u>	<u>0</u>	<u>0</u>
<b>SUPERVISOR</b>						
Personal Services	A1220.1	135,292.98	154,898	157,676	160,305	160,305
Equipment	A1220.2	0.00	750	750	750	750
Contractual Exp.	A1220.4	4,353.67	7,000	7,000	7,000	7,000
TOTAL		<u>139,646.65</u>	<u>162,648</u>	<u>165,426</u>	<u>168,055</u>	<u>168,055</u>
<b>SPECIAL PROJECT AIDE (ACCOUNT CLERK)</b>						
Personal Services	A1315.1	12,527.85	12,944	13,203	13,500	13,500
Equipment	A1315.2	0.00	0	0	0	0
Contractual Exp.	A1315.4	280.95	300	300	300	300
TOTAL		<u>12,808.80</u>	<u>13,244</u>	<u>13,503</u>	<u>13,800</u>	<u>13,800</u>
<b>INDEPENDENT AUDITING AND ACCOUNTING</b>						
Contractual Exp.	A1320.4	0.00	2,700	2,500	2,500	2,500
<b>TAX COLLECTION</b>						
Personal Services	A1330.1	17,789.70	18,590	18,963	19,131	19,131
Equipment	A1330.2	0.00	200	0	0	0
Contractual Exp.	A1330.4	5,917.38	7,800	6,410	6,410	6,410
TOTAL		<u>23,707.08</u>	<u>26,590</u>	<u>25,373</u>	<u>25,541</u>	<u>25,541</u>
<b>BUDGET</b>						
Personal Services	A1340.1	0.00	2,500	2,550	2,575	2,575
Contractual Exp.	A1340.4	43.92	150	150	150	150
		<u>43.92</u>	<u>2,650</u>	<u>2,700</u>	<u>2,725</u>	<u>2,725</u>
<b>ASSESSORS</b>						
Personal Services	A1355.1	68,395.85	81,508	110,000	110,000	110,000
Equipment	A1355.2	0.00	1,500	0	0	0
Contractual Exp.	A1355.4	216,514.51	350,000	275,000	275,000	275,000
TOTAL		<u>284,910.36</u>	<u>433,008</u>	<u>385,000</u>	<u>385,000</u>	<u>385,000</u>

**GENERAL FUND APPROPRIATIONS**

**GENERAL GOVERNMENT SUPPORT**

ACCOUNTS	CODE	ACTUAL LAST YEAR 2018	BUDGET THIS YEAR AS AMENDED 2019	BUDGET OFFICERS TENTATIVE BUDGET 2020	PRELIMINARY BUDGET 2020	ADOPTED 2020
<b>TOWN CLERK</b>						
Personal Services	A1410.1	96,159.90	100,604	102,617	103,671	103,671
Equipment	A1410.2	0.00	200	0	0	0
Contractual Exp.	A1410.4	7,152.79	6,087	6,237	6,237	6,237
<b>TOTAL</b>		<u>103,312.69</u>	<u>106,891</u>	<u>108,854</u>	<u>109,908</u>	<u>109,908</u>
<b>ATTORNEY</b>						
Contractual Exp.	A1420.4	19,157.50	16,830	17,000	17,000	17,000
<b>PERSONNEL</b>						
Contractual Exp.	A1430.4	754.10	1,250	1,000	1,000	1,000
<b>ENGINEER</b>						
Contractual Exp.	A1440.4	0.00	300	300	300	300
<b>BUILDINGS</b>						
Personal Services	A1620.1	10,917.22	13,232	14,861	14,957	14,957
Equipment	A1620.2	0.00	5,000	5,000	5,000	5,000
Contractual Exp.	A1620.4	39,344.34	48,000	53,000	63,000	63,000
<b>TOTAL</b>		<u>50,261.56</u>	<u>66,232</u>	<u>72,861</u>	<u>82,957</u>	<u>82,957</u>
<b>SPECIAL ITEMS</b>						
Unallocated Ins.	A1910.4	55,301.79	56,700	60,051	60,051	60,051
Municipal Dues	A1920.4	1,350.00	1,350	1,350	1,350	1,350
Miscellaneous	A1930.4	27,000.00	0	0	0	0
Contingent	A1990.4	0.00	55,000	60,000	60,000	60,000
<b>TOTAL</b>		<u>83,651.79</u>	<u>113,050</u>	<u>121,401</u>	<u>121,401</u>	<u>121,401</u>
<b>TOTAL GENERAL GOVERNMENT SUPPORT</b>						
		<u>924,915.22</u>	<u>1,168,029</u>	<u>1,137,746</u>	<u>1,157,554</u>	<u>1,157,554</u>

**GENERAL FUND APPROPRIATIONS**

**PUBLIC SAFETY**

ACCOUNTS	CODE	ACTUAL LAST YEAR 2018	BUDGET THIS YEAR AS AMENDED 2019	BUDGET OFFICERS	PRELIMINARY	ADOPTED
				TENTATIVE BUDGET 2020	BUDGET 2020	2020
<b>POLICE AND CONSTABLE**</b>						
Personal Services	A3120.1	13,482.98	16,104	16,610	17,036	17,036
Equipment	A3120.2	0.00	0	0	0	0
Contractual Exp.	A3120.4	77.07	0	200	200	200
TOTAL		<u>13,560.05</u>	<u>16,104</u>	<u>16,810</u>	<u>17,236</u>	<u>17,236</u>
<b>TRAFFIC CONTROL</b>						
Equipment	A3310.2	0.00	0	0	0	0
Contractual Exp.	A3310.4	34,229.19	41,200	42,700	42,700	42,700
TOTAL		<u>34,229.19</u>	<u>41,200</u>	<u>42,700</u>	<u>42,700</u>	<u>42,700</u>
<b>CONTROL OF DOGS</b>						
Personal Services	A3510.1	17,529.66	20,800	0	0	0
Equipment	A3510.2	0.00	0	0	0	0
Contractual Exp.	A3510.4	6,183.60	4,500	22,700	22,500	22,500
TOTAL		<u>23,713.26</u>	<u>25,300</u>	<u>22,700</u>	<u>22,500</u>	<u>22,500</u>
<b>TOTAL PUBLIC SAFETY</b>		<u>71,502.50</u>	<u>82,604</u>	<u>82,210</u>	<u>82,436</u>	<u>82,436</u>

**GENERAL FUND APPROPRIATIONS**

**HEALTH**

ACCOUNTS	CODE	ACTUAL LAST YEAR 2018	BUDGET THIS YEAR AS AMENDED 2019	BUDGET OFFICERS TENTATIVE BUDGET 2020	PRELIMINARY BUDGET 2020	ADOPTED 2020
<b>INSECT CONTROL</b>						
Equipment	A4068.2	0.00	0	0	0	0
Contractual Exp.	A4068.4	0.00	450	450	700	700
TOTAL		<u>0.00</u>	<u>450</u>	<u>450</u>	<u>700</u>	<u>700</u>
<b>NARCOTICS CONTROL</b>						
Contractual Exp.	A4220.4	60.00	500	500	500	500
TOTAL		<u>60.00</u>	<u>500</u>	<u>500</u>	<u>500</u>	<u>500</u>
<b>AMBULANCE</b>						
Contractual Exp.	A4540.4	969,057.00	975,635	255,348	255,348	255,348
TOTAL		<u>969,057.00</u>	<u>975,635</u>	<u>255,348</u>	<u>255,348</u>	<u>255,348</u>
<b>TOTAL HEALTH</b>		<u>969,117.00</u>	<u>976,585</u>	<u>256,298</u>	<u>256,548</u>	<u>256,548</u>

**GENERAL FUND APPROPRIATIONS**

**TRANSPORTATION**

ACCOUNTS	CODE	ACTUAL LAST YEAR 2018	BUDGET THIS YEAR AS AMENDED 2019	BUDGET OFFICERS TENTATIVE BUDGET 2020	PRELIMINARY BUDGET 2020	ADOPTED 2020
<b>SUPERINTENDENT OF HIGHWAYS</b>						
Personal Services	A5010.1	75,866.34	80,223	81,827	82,721	82,721
Equipment	A5010.2	770.00	50	1,850	1,850	1,850
Contractual Exp.	A5010.4	8,120.44	7,770	7,760	7,760	7,760
TOTAL		<u>84,756.78</u>	<u>88,043</u>	<u>91,437</u>	<u>92,331</u>	<u>92,331</u>
<b>ENGINEERING FOR TRANSPORTATION</b>						
Contractual Exp.	A5020.4	<u>0.00</u>	<u>0</u>	<u>0</u>	<u>0</u>	<u>0</u>
<b>GARAGE</b>						
Equipment	A5132.2	80.95	5,250	900	900	900
Contractual Exp.	A5132.4	52,257.44	128,681	54,410	532,360	532,360
TOTAL		<u>52,338.39</u>	<u>133,931</u>	<u>55,310</u>	<u>533,260</u>	<u>533,260</u>
<b>STREET LIGHTING</b>						
Contractual Exp.	A5182.4	42,085.89	45,000	47,000	47,000	47,000
TOTAL		<u>42,085.89</u>	<u>45,000</u>	<u>47,000</u>	<u>47,000</u>	<u>47,000</u>
<b>TOTAL TRANSPORTATION</b>		<u>179,181.06</u>	<u>266,974</u>	<u>193,747</u>	<u>672,591</u>	<u>672,591</u>

GENERAL FUND APPROPRIATIONS

ECONOMIC ASSISTANCE AND OPPORTUNITY

ACCOUNTS	CODE	ACTUAL LAST YEAR 2018	BUDGET THIS YEAR AS AMENDED 2019	BUDGET	PRELIMINARY	ADOPTED
				OFFICERS TENTATIVE BUDGET 2020	BUDGET 2020	2020
<b>PUBLICITY</b>						
Equipment	A6410.2	0.00	0	0	0	0
Contractual Exp.	A6410.4	375.00	375	390	390	390
TOTAL		375.00	375	390	390	390
<b>ECONOMIC ASSISTANCE</b>						
Equipment	A6460.1	0.00	0	0	0	0
Contractual Exp.	A6460.4	69,107.59	45,000	45,000	45,000	45,000
TOTAL		69,107.59	45,000	45,000	45,000	45,000
<b>VETERANS SERVICES</b>						
Contractual Exp.	A6510.4	0.00	0	0	0	0
TOTAL		0.00	0	0	0	0
<b>PROGRAMS FOR AGING</b>						
Contractual Exp.	A6772.4	2,890.00	2,890	2,890	2,890	2,890
TOTAL		2,890.00	2,890	2,890	2,890	2,890
<b>RECORDS MANAGEMENT</b>						
Personal Services	A6989.1	1,046.00	1,067	1,088	1,067	1,067
Equipment	A6989.2	0.00	3,200	800	800	800
Contractual Exp.	A6989.4	0.00	10,000	0	0	0
TOTAL		1,046.00	14,267	1,888	1,867	1,867
<b>TOTAL ECONOMIC ASSISTANCE &amp; OPPORTUNITY</b>						
		73,418.59	62,532	50,168	50,147	50,147

**GENERAL FUND APPROPRIATIONS**

**CULTURE - RECREATION**

ACCOUNTS	CODE	ACTUAL LAST YEAR 2018	BUDGET THIS YEAR AS AMENDED 2019	BUDGET	PRELIMINARY	ADOPTED
				OFFICERS TENTATIVE BUDGET 2020	BUDGET 2020	2020
<b>PLAYGROUNDS AND RECREATION CENTERS</b>						
Personal Services	A7140.1	156,744.63	156,157	197,378	190,526	190,526
Equipment	A7140.2	2,340.00	64,801	30,325	28,500	28,500
Contractual Exp.	A7140.4	62,936.75	64,500	88,000	83,000	83,000
TOTAL		222,021.38	285,458	315,703	302,026	302,026
<b>YOUTH PROGRAM*</b>						
Personal Services	A7310.1	35,229.58	61,904	37,000	37,000	37,000
Equipment	A7310.2	0.00	560	1,076	500	500
Contractual Exp.	A7310.4	9,316.49	8,160	8,000	8,000	8,000
TOTAL		44,546.07	70,624	46,076	45,500	45,500
<b>HISTORIAN</b>						
Contractual Exp.	A7510.4	1,040.00	1,000	1,000	1,000	1,000
TOTAL		1,040.00	1,000	1,000	1,000	1,000
<b>HISTORICAL PROPERTY</b>						
Contractual Exp.	A7520.4	20,000.00	20,500	21,500	21,500	21,500
TOTAL		20,000.00	20,500	21,500	21,500	21,500
<b>CELEBRATIONS</b>						
Contractual Exp.	A7550.4	0.00	2,500	2,500	2,500	2,500
TOTAL		0.00	2,500	2,500	2,500	2,500
<b>PERFORMING ARTS</b>						
Contractual Exp.	A7560.4	205.00	220	207	207	207
TOTAL		205.00	220	207	207	207
<b>OTHER CULTURE &amp; RECREATION</b>						
Contractual Exp.	A7989.4	0.00	0	0	0	0
Contractual Exp.	A7989F.4	0.00	0	0	0	0
Community Garden	A7990.4	0.00	0	0	0	0
TOTAL		0.00	0	0	0	0
<b>TOTAL CULTURE - RECREATION</b>						
		287,812.45	380,302	386,986	372,733	372,733

**GENERAL FUND APPROPRIATIONS**

**HOME & COMMUNITY SERVICES**

ACCOUNTS	CODE	ACTUAL LAST YEAR 2018	BUDGET THIS YEAR AS AMENDED 2019	BUDGET OFFICERS TENTATIVE BUDGET 2020	PRELIMINARY BUDGET 2020	ADOPTED 2020
<b>COMMUNITY CENTER</b>						
Contractual Exp.	A8060.4	275,788.00	281,304	286,930	289,743	289,743
TOTAL		<u>275,788.00</u>	<u>281,304</u>	<u>286,930</u>	<u>289,743</u>	<u>289,743</u>
<b>REFUSE &amp; GARBAGE (BRUSH FEES)</b>						
Contractual Exp.	A8160.4	0.00	5,000	5,500	5,500	5,500
TOTAL		<u>0.00</u>	<u>5,000</u>	<u>5,500</u>	<u>5,500</u>	<u>5,500</u>
<b>NATURAL RESOURCES - FORESTRY</b>						
Contractual Exp.	A8730.4	0.00	0	0	0	0
TOTAL		<u>0.00</u>	<u>0</u>	<u>0</u>	<u>0</u>	<u>0</u>
<b>CEMETERIES</b>						
Personal Services	A8810.1	1,706.87	5,000	5,100	5,150	5,150
Equipment	A8810.2	0.00	400	0	0	0
Contractual Exp.	A8810.4	140.68	3,800	1,500	1,500	1,500
TOTAL		<u>1,847.55</u>	<u>9,200</u>	<u>6,600</u>	<u>6,650</u>	<u>6,650</u>
<b>TOTAL HOME AND COMMUNITY SERVICES</b>		<u>277,635.55</u>	<u>295,504</u>	<u>299,030</u>	<u>301,893</u>	<u>301,893</u>



**GENERAL FUND APPROPRIATIONS**

**UNDISTRIBUTED**

ACCOUNTS	CODE	ACTUAL	BUDGET	BUDGET	PRELIMINARY	ADOPTED
		LAST YEAR 2018	THIS YEAR AS AMENDED 2019	OFFICERS TENTATIVE BUDGET 2020	BUDGET 2020	2020
<b>EMPLOYEE BENEFITS</b>						
Medicare	A9000.8	11,766.64	13,443	13,992	13,996	13,996
State Retirement	A9010.8	77,886.54	93,840	88,500	88,500	88,500
Social Security	A9030.8	50,312.26	57,478	59,824	59,843	59,843
Insurance Option	A9045.8	6,156.64	8,000	8,000	8,000	8,000
Unemployment						
Insurance	A9050.8	6,051.16	1,500	1,500	1,500	1,500
Disability Ins.	A9055.8	661.70	650	650	650	650
Hospital and Medical						
Insurance	A9060.8	210,127.05	260,100	265,300	265,300	265,300
TOTAL		<u>362,961.99</u>	<u>435,011</u>	<u>437,766</u>	<u>437,789</u>	<u>437,789</u>
<b>INTEREST</b>						
Interfund Loan	A9795.0	0.00	0	0	0	0
TOTAL		<u>0.00</u>	<u>0</u>	<u>0</u>	<u>0</u>	<u>0</u>
<b>DEBT SERVICE PRINCIPAL</b>						
Interfund Loan	A9901.9	0.00	0	0	0	0
TOTAL		<u>0.00</u>	<u>0</u>	<u>0</u>	<u>0</u>	<u>0</u>
<b>TOTAL APPROPRIATIONS</b>		<u>3,146,544.36</u>	<u>3,667,541</u>	<u>2,843,951</u>	<u>3,331,691</u>	<u>3,331,691</u>

**GENERAL FUND  
ESTIMATED REVENUES**

ACCOUNTS	CODE	ACTUAL	BUDGET	BUDGET	PRELIMINARY	ADOPTED
		LAST YEAR 2018	THIS YEAR AS AMENDED 2019	OFFICERS TENTATIVE BUDGET 2020	BUDGET 2020	2020
<b>OTHER TAX ITEMS</b>						
Other Payments in						
Lieu of Taxes	A1081	0.00	0	0	0	0
Interest and Penalties						
on Real Prop. Taxes	A1090	18,556.39	18,000	18,000	18,000	18,000
Franchise Fees	A1170	193,407.74	190,000	197,500	197,500	197,500
Non Property Tax Disbriution						
by County	A1120	712,376.00	614,598	525,787	523,287	523,287
<b>DEPARTMENTAL INCOME</b>						
Clerk Fees	A1255	2,426.69	0	0	0	0
Pound Charges/Dog Control Fee	A1550	0.00	0	0	0	0
Ambulance Charges	A1640	738,042.00	730,000	0	0	0
Community Garden	A2087	50.00	0	0	0	0
Park & Recreation Charges	A2089	49,520.00	39,425	40,000	40,000	40,000
<b>USE OF MONEY AND PROPERTY</b>						
Interest and Earnings	A2401	11,708.40	5,000	12,500	12,500	12,500
<b>LICENSES AND PERMITS</b>						
Bus. & Occup. License	A2501	500.00	500	500	500	500
Bell Jar Permit Fee	A2530	0.00	0	0	0	0
Bingo License	A2540	905.60	831	850	850	850
Dog Licenses	A2544	6,885.00	6,200	6,200	6,200	6,200
<b>FINES AND FORFEITURES</b>						
Fines & Forfeited Bail	A2610	150,089.44	140,000	140,000	140,000	140,000
Fines & Pen. Dog Cases	A2611	0.00	0	0	0	0
<b>SALES OF PROPERTY AND COMPENSATION FOR LOSS</b>						
Sales of Real Property	A2660	0.00	0	0	0	0
Sales of Equipment	A2665	1,987.50	0	0	0	0
Insurance Recoveries	A2680	2,942.00	0	0	0	0
Insurance Recoveries-MuniCom	A2680-1	0.00	0			
Insurance Recoveries-Hwy Gar	A2680-2	0.00	0			
Insurance Recoveries-Court Flo	A2680-3	0.00	0			
Other Compensation for Loss	A2690	27,500.00	0	0	0	0
<b>MISCELLANEOUS</b>						
Refunds of Prior						
Years Expenditures	A2701	1,143.06	0	0	0	0
Miscellaneous	A2770	509.53	0	0	0	0

**GENERAL FUND  
ESTIMATED REVENUES  
(Continued)**

ACCOUNTS	CODE	ACTUAL LAST YEAR 2018	BUDGET THIS YEAR AS AMENDED 2019	BUDGET OFFICERS	PRELIMINARY	ADOPTED
				TENTATIVE BUDGET 2020	BUDGET 2020	2020
<b>STATE AID</b>						
Per Capita	A3001	45,230.00	45,000	45,000	45,000	45,000
Mortgage Tax	A3005	341,070.35	300,000	275,000	275,000	275,000
Grant - Other	A3089	0.00	0	0	0	0
Grant - Miscellaneous	A3089F	2,603.96	3,318	0	200,000	200,000
Grant-Farmland Protection	A3089F5	0.00	0			
Youth Programs	A3820	0.00	2,700	2,700	2,700	2,700
Member Item-Equipment Grant	A3897F	0.00	0	0	0	0
<b>INTERFUND TRANSFER</b>						
Interfund Transfer	A5031	0.00	0	0	0	0
<b>TOTAL ESTIMATED REVENUES</b>		<u>2,307,453.66</u>	<u>2,095,572</u>	<u>1,264,037</u>	<u>1,461,537</u>	<u>1,461,537</u>

**TOWN OUTSIDE VILLAGE APPROPRIATIONS**

ACCOUNTS	CODE	ACTUAL LAST YEAR 2018	BUDGET THIS YEAR AS AMENDED 2019	BUDGET OFFICERS TENTATIVE BUDGET 2020	PRELIMINARY BUDGET 2020	ADOPTED 2020
<b>SPECIAL ITEMS</b>						
Contingent	B1990.4	0.00	5,000	5,000	5,000	5,000
<b>PUBLIC SAFETY</b>						
<b>DRY HYDRANTS</b>						
Contractual Exp.	B3410.4	0.00	0	0	0	0
<b>SAFETY INSPECTION</b>						
Personal Services	B3620.1	86,793.00	110,101	91,903	113,864	113,864
Equipment	B3620.2	0.00	28,884	5,250	5,250	5,250
Contractual Exp.	B3620.4	9,861.51	13,260	17,200	17,200	17,200
TOTAL		96,654.51	152,245	114,353	136,314	136,314
<b>HEALTH</b>						
<b>REGISTRAR OF VITAL STATISTICS</b>						
Contractual Exp.	B4020.4	3,817.50	4,070	4,070	4,070	4,070
TOTAL		3,817.50	4,070	4,070	4,070	4,070
<b>BUS OPERATIONS</b>						
Contractual Exp.	B5630.4	4,782.00	4,877	4,877	4,877	4,877
<b>CELEBRATIONS</b>						
Fireman's Convention						
Fireworks/Celebrations	B7550.480	0.00	0	0	0	0
TOTAL		0.00	0	0	0	0
<b>HOME &amp; COMMUNITY SERVICES</b>						
<b>ZONING</b>						
Personal Services	B8010.1	0.00	0	0	0	0
Equipment	B8010.2	0.00	500	500	500	500
Contractual Exp.	B8010.4	50,856.57	52,260	89,055	89,055	89,055
TOTAL		50,856.57	52,760	89,555	89,555	89,555
<b>PLANNING</b>						
Personal Services	B8020.1	0.00	0	0	0	0
Equipment	B8020.2	0.00	0	0	0	0
Contractual Exp.	B8020.4	18,781.08	20,640	43,819	43,819	43,819
TOTAL		18,781.08	20,640	43,819	43,819	43,819
<b>REFUSE AND GARBAGE</b>						
Contractual Exp.	B8160.4	0.00	0	0	0	0
TOTAL		0.00	0	0	0	0
<b>DRAINAGE</b>						
Personal Services	B8540.1	7,181.50	7,439	7,561	7,634	7,634
Contractual Exp.	B8540.4	5,202.83	19,500	16,000	16,000	16,000
TOTAL		12,384.33	26,939	23,561	23,634	23,634

**TOWN OUTSIDE VILLAGE APPROPRIATIONS**  
(continued)

ACCOUNTS	CODE	ACTUAL LAST YEAR 2018	BUDGET THIS YEAR AS AMENDED 2019	BUDGET OFFICERS TENTATIVE BUDGET 2020	PRELIMINARY BUDGET 2020	ADOPTED 2020
<b>INTERFUND TRANSFER</b>						
Contractual Exp.	B9901.4	120,715.18	325,068	482,068	482,068	482,068
<b>TOTAL</b>		<u>120,715.18</u>	<u>325,068</u>	<u>482,068</u>	<u>482,068</u>	<u>482,068</u>
<b>EMPLOYEE BENEFITS</b>						
Medicare	B9000.8	1,282.92	1,705	1,443	1,762	1,762
State Retirement	B9010.8	14,436.17	11,000	17,500	17,500	17,500
Social Security	B9030.8	5,485.71	7,288	6,167	7,533	7,533
Insurance Option	B9045.8	0.00	0	0	0	0
Unemployment						
Insurance	B9050.8	0.00	0	0	0	0
Disability Ins.	B9055.8	64.20	100	100	100	100
Hospital and Medical						
Insurance	B9060.8	25,761.38	34,500	35,018	35,018	35,018
<b>TOTAL</b>		<u>47,030.38</u>	<u>54,593</u>	<u>60,228</u>	<u>61,913</u>	<u>61,913</u>
<b>TOTAL APPROPRIATIONS</b>		<u>355,021.55</u>	<u>646,192</u>	<u>827,531</u>	<u>851,250</u>	<u>851,250</u>

**TOWN OUTSIDE VILLAGE  
ESTIMATED REVENUES**

ACCOUNTS	CODE	ACTUAL	BUDGET	BUDGET	PRELIMINARY	ADOPTED
		LAST YEAR 2018	THIS YEAR AS AMENDED 2019	OFFICERS TENTATIVE BUDGET 2020	BUDGET 2020	2020
<b>LOCAL SOURCES</b>						
Non Property Tax Distribution						
by County	B1120	0.00	0	0	0	0
Building Inspector Fees	B1560	16,531.10	18,500	30,000	30,000	30,000
Burning Permits	B1589	170.00	75	125	125	125
Registrar Fees	B1601	3,783.00	3,500	3,500	3,500	3,500
Zoning Fees	B2110	800.00	700	250	250	250
Planning Board Fees	B2115	1,480.50	1,200	450	450	450
Interest and Earnings	B2401	13,749.34	8,400	14,500	14,500	14,500
Sale of Equipment	B2665	0.00	0	0	0	0
Insurance Recoveries	B2680	0.00	0	0	0	0
Refund of Prior Year Expense	B2701	0.00	0	0	0	0
Mobile Home Park Fees	B2770	3,975.00	3,400	4,000	4,000	4,000
Tax Stabilization	B2771	0.00	0	0	0	0
Hazardous Waste Grant	B3089F	0.00	0	0	0	0
Emergency Disaster Asst.	B3960	25,474.80	0	0	0	0
<b>TOTAL ESTIMATED REVENUE</b>		<u>40,488.94</u>	<u>35,775</u>	<u>52,825</u>	<u>52,825</u>	<u>52,825</u>

## HIGHWAY APPROPRIATIONS - OUTSIDE VILLAGE

ACCOUNTS	CODE	ACTUAL	BUDGET	BUDGET	PRELIMINARY	ADOPTED
		LAST YEAR 2018	THIS YEAR AS AMENDED 2019	OFFICERS TENTATIVE BUDGET 2020	BUDGET 2020	2020
<b>SPECIAL ITEMS</b>						
Judgements & Claims	DB1930.4	0.00	0	0	0	0
Contingent	DB1990.4	0.00	0	0	0	0
<b>TOTAL</b>		<u>0.00</u>	<u>0</u>	<u>0</u>	<u>0</u>	<u>0</u>
<b>GENERAL REPAIRS</b>						
Personal Services	DB5110.1	316,243.35	323,663	378,000	378,000	378,000
Contractual Exp.	DB5110.4	26,122.03	33,200	33,200	33,200	33,200
<b>TOTAL</b>		<u>342,365.38</u>	<u>356,863</u>	<u>411,200</u>	<u>411,200</u>	<u>411,200</u>
<b>IMPROVEMENTS</b>						
Personal Services	DB5112.1	0.00	0	0	0	0
Contractual Exp.	DB5112.4	484,176.13	952,265	807,005	807,005	807,005
<b>TOTAL</b>		<u>484,176.13</u>	<u>952,265</u>	<u>807,005</u>	<u>807,005</u>	<u>807,005</u>
<b>MACHINERY</b>						
Personal Services	DB5130.1	0.00	0	0	0	0
Equipment	DB5130.2	158,411.36	91,442	257,003	257,003	257,003
Contractual Exp.	DB5130.4	97,887.63	97,913	105,276	105,276	105,276
<b>TOTAL</b>		<u>256,298.99</u>	<u>189,355</u>	<u>362,279</u>	<u>362,279</u>	<u>362,279</u>
<b>MISCELLANEOUS</b>						
Equipment	DB5140.2	0.00	0	0	0	0
Contractual Exp.	DB5140.4	3,549.36	3,850	3,850	3,850	3,850
<b>TOTAL</b>		<u>3,549.36</u>	<u>3,850</u>	<u>3,850</u>	<u>3,850</u>	<u>3,850</u>
<b>SNOW REMOVAL (TOWN HIGHWAYS)</b>						
Personal Services	DB5142.1	305,658.12	323,663	378,000	378,000	378,000
Contractual Exp.	DB5142.4	303,811.61	232,500	242,000	242,000	242,000
<b>TOTAL</b>		<u>609,469.73</u>	<u>556,163</u>	<u>620,000</u>	<u>620,000</u>	<u>620,000</u>
<b>EMPLOYEE BENEFITS</b>						
Medicare	DB9000.8	8,400.92	9,387	10,962	10,962	10,962
State Retirement	DB9010.8	86,619.39	90,000	87,250	87,250	87,250
Social Security	DB9030.8	35,921.17	40,135	46,872	46,872	46,872
Insurance Option (Buy-C	DB9045.8	0.00	0	0	0	0
Unemployment Insuranc	DB9050.8	0.00	0	0	0	0
Disability Ins.	DB9055.8	236.40	300	300	300	300
Hospital and Medical						
Insurance	DB9060.8	226,851.45	260,000	281,400	281,400	281,400
Clothing Allowance	DB9089.8	4,573.45	4,950	4,950	4,950	4,950
<b>TOTAL</b>		<u>362,602.78</u>	<u>404,772</u>	<u>431,734</u>	<u>431,734</u>	<u>431,734</u>
<b>TOTAL APPROPRIATIONS &amp; OTHER USES</b>		<u>2,058,462.37</u>	<u>2,463,268</u>	<u>2,636,068</u>	<u>2,636,068</u>	<u>2,636,068</u>

**HIGHWAY REVENUES - OUTSIDE VILLAGE  
ESTIMATED REVENUES**

ACCOUNTS	CODE	ACTUAL LAST YEAR 2018	BUDGET THIS YEAR AS AMENDED 2019	BUDGET OFFICERS TENTATIVE BUDGET 2020	PRELIMINARY BUDGET 2020	ADOPTED 2020
<b>LOCAL SOURCES</b>						
Pilot	DB1081	0.00	0	0	0	0
Non Property Tax Disribution by County	DB1120	1,582,218.00	1,850,000	1,860,000	1,860,000	1,860,000
Interest and Earnings	DB2401	7,502.68	4,200	10,000	10,000	10,000
Sale of Equipment	DB2665	28,285.00	5,000	5,000	5,000	5,000
Insurance Recoveries	DB2680	3,635.92	0	0	0	0
Miscellaneous Income	DB2701	0.00	0	0	0	0
Miscellaneous Revenues	DB2770	400.00	0	0	0	0
Tax Stabilization	DB2771	0.00	0	0	0	0
Interfund Revenues	DB2801	1,226.88	0	0	0	0
Interfund Transfers	DB5031	120,715.18	314,068	471,068	471,068	471,068
<b>STATE AID</b>						
Consolidated Highway	DB3501	240,576.78	150,000	150,000	150,000	150,000
Multi-Modal Program	DB3505	0.00	0	0	0	0
Emergency Disaster Assistance	DB3960	71,506.54	0	0	0	0
<b>TOTAL ESTIMATED REVENUE</b>		<u>2,056,066.98</u>	<u>2,323,268</u>	<u>2,496,068</u>	<u>2,496,068</u>	<u>2,496,068</u>



**SEWER I  
APPROPRIATIONS**

ACCOUNTS	CODE	ACTUAL LAST YEAR 2018	BUDGET THIS YEAR AS AMENDED 2019	BUDGET OFFICERS	PRELIMINARY BUDGET 2020	ADOPTED 2020
				TENTATIVE BUDGET 2020		
<b>ADMINISTRATION</b>						
Personal Services	GI8110.1	17,828.44	24,145	20,429	20,579	20,579
Equipment	GI8110.2	5,099.10	2,600	2,330	2,330	2,330
Contractual Exp.	GI8110.4	72,196.23	111,650	115,241	176,241	176,241
<b>TOTAL</b>		<u>95,123.77</u>	<u>138,395</u>	<u>138,000</u>	<u>199,150</u>	<u>199,150</u>
<b>EMPLOYEE BENEFITS</b>						
Medicare	GI9000.8	251.60	351	297	299	299
State Retirement	GI9010.8	1,907.98	3,000	2,213	2,213	2,213
Social Security	GI9030.8	1,075.65	1,497	1,267	1,276	1,276
Disability Insurance	GI9055.8	8.87	12	15	15	15
Hospital and Medical Insurance	GI9060.8	2,398.13	3,500	3,975	3,975	3,975
<b>TOTAL</b>		<u>5,642.23</u>	<u>8,360</u>	<u>7,767</u>	<u>7,778</u>	<u>7,778</u>
<b>TOTAL APPROPRIATIONS &amp; OTHER USES</b>		<u>100,766.00</u>	<u>146,755</u>	<u>145,767</u>	<u>206,928</u>	<u>206,928</u>

**SEWER DISTRICT I  
ESTIMATED REVENUES**

ACCOUNTS	CODE	ACTUAL	BUDGET	BUDGET	PRELIMINARY	ADOPTED
		LAST YEAR 2018	THIS YEAR AS AMENDED 2019	TENTATIVE BUDGET 2020	BUDGET 2020	2020
Sewer Rents	GI2120	162,185.80	170,000	175,000	175,000	175,000
Sewer Charges	GI2122	0.00	0	0	0	0
Penalties on Sewer Rents	GI2128	1,497.60	1,500	450	450	450
Interest & Earnings	GI2401	6,550.83	3,000	9,500	9,500	9,500
Sale of Equipment	GI2665	0.00	0	0	0	0
Insurance Recoveries	GI2680	0.00	0	0	0	0
Refund of Prior Year Expense	GI2701	0.00	0	0	0	0
Miscellaneous	GI2770	0.00	0	0	54,000	54,000
<b>TOTAL</b>		<u>170,234.23</u>	<u>174,500</u>	<u>184,950</u>	<u>238,950</u>	<u>238,950</u>
<b>TOTAL ESTIMATED REVENUES</b>		<u>170,234.23</u>	<u>174,500</u>	<u>184,950</u>	<u>238,950</u>	<u>238,950</u>

**WATER DISTRICT I  
APPROPRIATIONS**

ACCOUNTS	CODE	ACTUAL LAST YEAR 2018	BUDGET THIS YEAR AS AMENDED 2019	BUDGET OFFICERS TENTATIVE BUDGET 2020	PRELIMINARY BUDGET 2020	ADOPTED 2020
<b>ADMINISTRATION</b>						
Personal Services	18310.1	11,053.81	15,202	12,801	11,187	11,187
Equipment	18310.2	3,626.56	16,353	3,689	3,689	3,689
Contractual Exp.	18310.4	50,728.41	61,509	0	73,697	73,697
TOTAL		<u>65,408.78</u>	<u>93,064</u>	<u>16,490</u>	<u>88,573</u>	<u>88,573</u>
<b>PURIFICATION</b>						
Contractual Exp.	18330.4	1,062.92	1,200	1,300	1,300	1,300
TOTAL		<u>1,062.92</u>	<u>1,200</u>	<u>1,300</u>	<u>1,300</u>	<u>1,300</u>
<b>TRANSMISSION &amp; DISTRIBUTION</b>						
Contractual Exp.	18340.4	0.00	1,600	1,600	1,600	1,600
TOTAL		<u>0.00</u>	<u>1,600</u>	<u>1,600</u>	<u>1,600</u>	<u>1,600</u>
<b>EMPLOYEE BENEFITS</b>						
Medicare	19000.8	163.77	220	186	163	163
State Retirement	19010.8	1,182.95	1,581	1,387	1,387	1,387
Social Security	19030.8	699.77	943	794	694	694
Disability Insurance	19055.8	5.50	6	10	10	10
Hospital and Medical Insurance	19060.8	1,484.31	2,200	2,491	2,491	2,491
TOTAL		<u>3,536.30</u>	<u>4,950</u>	<u>4,868</u>	<u>4,745</u>	<u>4,745</u>
<b>DEBT SERVICE PRINCIPAL</b>						
Bond Anticipation Note	19730.0	146,912.00	149,298	151,668	151,668	151,668
<b>TOTAL APPROPRIATIONS &amp; OTHER USES</b>						
		<u>216,920.00</u>	<u>250,112</u>	<u>175,926</u>	<u>247,886</u>	<u>247,886</u>

**WATER DISTRICT I  
ESTIMATED REVENUES**

ACCOUNTS	CODE	ACTUAL LAST YEAR 2018	BUDGET THIS YEAR AS AMENDED 2019	BUDGET OFFICERS TENTATIVE BUDGET 2020	PRELIMINARY BUDGET 2020	ADOPTED 2020
Metered Sales	I2140	140,699.60	105,000	125,000	125,000	125,000
Water Service Charges	I2144	11,907.06	0	0	0	0
Penalties on Water Rents	I2148	487.48	200	200	200	200
Interest and Earnings	I2401	1,365.62	550	2,000	2,000	2,000
Sale of Equipment	I2665	7,427.00	0	0	0	0
Insurance Recoveries	I2680	0.00	0	0	0	0
Refund of Prior Year Expense	I2701	0.00	0	0	0	0
Miscellaneous	I2770	298.41	1,200	0	0	0
Cellular Tower Leases	I2771	0.00	25,800	30,000	30,000	30,000
TOTAL		<u>162,185.17</u>	<u>132,750</u>	<u>157,200</u>	<u>157,200</u>	<u>157,200</u>
<b>TOTAL ESTIMATED REVENUES</b>		<u>162,185.17</u>	<u>132,750</u>	<u>157,200</u>	<u>157,200</u>	<u>157,200</u>

**WATER DISTRICT II  
APPROPRIATIONS**

ACCOUNTS	CODE	ACTUAL	BUDGET	BUDGET	PRELIMINARY	ADOPTED
		LAST YEAR 2018	THIS YEAR AS AMENDED 2019	OFFICERS TENTATIVE BUDGET 2020	BUDGET 2020	2020
<b>ADMINISTRATION</b>						
Personal Services	II8310.1	25,196.95	26,136	25,059	21,899	21,899
Equipment	II8310.2	24,361.17	3,779	14,303	24,069	24,069
Contractual Exp.	II8310.4	124,540.90	108,302	103,466	143,426	143,426
<b>TOTAL</b>		<u>174,099.02</u>	<u>138,217</u>	<u>142,828</u>	<u>189,394</u>	<u>189,394</u>
<b>PURIFICATION</b>						
Equipment	II8330.2	0.00	0	0	0	0
Contractual Exp.	II8330.4	1,496.76	2,500	2,500	2,500	2,500
<b>TOTAL</b>		<u>1,496.76</u>	<u>2,500</u>	<u>2,500</u>	<u>2,500</u>	<u>2,500</u>
<b>TRANSMISSION AND DISTRIBUTION</b>						
Equipment	II8340.2	0.00	0	0	0	0
Contractual Exp.	II8340.4	0.00	2,500	2,500	2,500	2,500
<b>TOTAL</b>		<u>0.00</u>	<u>2,500</u>	<u>2,500</u>	<u>2,500</u>	<u>2,500</u>
<b>EMPLOYEE BENEFITS</b>						
Medicare	II9000.8	357.08	379	364	318	318
State Retirement	II9010.8	2,696.61	3,892	2,714	2,714	2,714
Social Security	II9030.8	1,526.94	1,621	1,554	1,358	1,358
Insurance Buyout	II9045.8	506.00	239	239	239	239
Disability Insurance	II9055.8	12.53	16	18	18	18
Hospital and Medical						
Insurance	II9060.8	3,377.04	4,865	4,876	4,876	4,876
<b>TOTAL</b>		<u>8,476.20</u>	<u>11,012</u>	<u>9,765</u>	<u>9,523</u>	<u>9,523</u>
<b>TOTAL APPROPRIATIONS &amp; OTHER USES</b>		<u>184,071.98</u>	<u>154,229</u>	<u>157,593</u>	<u>203,917</u>	<u>203,917</u>

**WATER DISTRICT II  
ESTIMATED REVENUES**

ACCOUNTS	CODE	ACTUAL	BUDGET	BUDGET	PRELIMINARY	ADOPTED
		LAST YEAR 2018	THIS YEAR AS AMENDED 2019	TENTATIVE BUDGET 2020	BUDGET 2020	2020
Metered Sales	II2140	141,610.44	150,000	150,000	150,000	150,000
Water Service Charges	II2144	11,635.92	0	0	0	0
Penalties on Water Rents	II2148	830.75	550	550	550	550
Interest and Earnings	II2401	8,847.39	3,000	12,000	12,000	12,000
Minor Sales, Other	II2665	0.00	0	0	0	0
Insurance Recoveries	II2680	0.00	0	0	0	0
Refund of Prior Year Exp	II2701	0.00	0	0	0	0
Other	II2770	829.59	450	450	450	450
Cellular Tower Lease	II2771	37,661.97	37,250	38,000	38,000	38,000
<b>TOTAL</b>		<u>201,416.06</u>	<u>191,250</u>	<u>201,000</u>	<u>201,000</u>	<u>201,000</u>
<b>TOTAL ESTIMATED REVENUES</b>		<u>201,416.06</u>	<u>191,250</u>	<u>201,000</u>	<u>201,000</u>	<u>201,000</u>

**WATER DISTRICT III  
APPROPRIATIONS**

ACCOUNTS	CODE	ACTUAL	BUDGET	BUDGET	PRELIMINARY	ADOPTED
		LAST YEAR 2018	THIS YEAR AS AMENDED 2019	OFFICERS TENTATIVE BUDGET 2020	BUDGET 2020	2020
<b>ADMINISTRATION</b>						
Personal Services	SW8310.1	7,488.68	7,307	6,538	5,713	5,713
Equipment	SW8310.2	2,514.60	1,318	739	354	354
Contractual Exp.	SW8310.4	28,882.08	30,278	27,296	37,841	37,841
<b>TOTAL</b>		<u>38,885.36</u>	<u>38,903</u>	<u>34,573</u>	<u>43,908</u>	<u>43,908</u>
<b>PURIFICATION</b>						
Contractual Exp.	SW8330.4	676.58	1,200	1,200	1,200	1,200
		<u>676.58</u>	<u>1,200</u>	<u>1,200</u>	<u>1,200</u>	<u>1,200</u>
<b>TRANSMISSION &amp; DISTRIBUTION</b>						
Personal Services	SW8340.1	0.00	0	0	0	0
Equipment	SW8340.2	0.00	0	0	0	0
Contractual Exp.	SW8340.4	0.00	1,200	1,200	1,200	1,200
<b>TOTAL</b>		<u>0.00</u>	<u>1,200</u>	<u>1,200</u>	<u>1,200</u>	<u>1,200</u>
<b>UNDISTRIBUTED EMPLOYEE BENEFITS</b>						
Medicare	SW9000.8	110.36	106	95	83	83
State Retirement	SW9010.8	801.35	1,088	708	708	708
Social Security	SW9030.8	471.97	454	406	355	355
Insurance Buyout	SW9045.8	142.00	62	62	62	62
Disability Insurance	SW9055.8	3.72	5	5	5	5
Hospital and Medical						
Insurance	SW9060.8	1,018.29	1,360	1,272	1,272	1,272
<b>TOTAL</b>		<u>2,547.69</u>	<u>3,075</u>	<u>2,548</u>	<u>2,485</u>	<u>2,485</u>
<b>TOTAL APPROPRIATIONS &amp; OTHER USES</b>		<u>42,109.63</u>	<u>44,378</u>	<u>39,521</u>	<u>48,793</u>	<u>48,793</u>

**WATER DISTRICT III  
ESTIMATED REVENUES**

ACCOUNTS	CODE	ACTUAL LAST YEAR 2018	BUDGET THIS YEAR AS AMENDED 2019	BUDGET OFFICERS' TENTATIVE BUDGET 2020	PRELIMINARY BUDGET 2020	ADOPTED 2020
Metered Sales	SW2140	41,384.75	45,000	42,500	42,500	42,500
Water Service Charges	SW2144	0.00	0	0	0	0
Penalties on Water Rents	SW2148	0.00	0	0	0	0
Interest & Earnings	SW2401	1,235.97	350	1,500	1,500	1,500
Sale of Equipment	SW2665	0.00	0	0	0	0
Refund of Prior Year Expense	SW2701	0.00	0	0	0	0
Miscellaneous	SW2770	0.00	0	0	0	0
Cellular Tower Leases	SW2772	0.00	0	0	0	0
<b>TOTAL</b>		<u>42,620.72</u>	<u>45,350</u>	<u>44,000</u>	<u>44,000</u>	<u>44,000</u>
<b>TOTAL ESTIMATED REVENUES</b>		<u>42,620.72</u>	<u>45,350</u>	<u>44,000</u>	<u>44,000</u>	<u>44,000</u>



**WATER DISTRICT IV  
APPROPRIATIONS**

ACCOUNTS	CODE	ACTUAL LAST YEAR 2018	BUDGET THIS YEAR AS AMENDED 2019	BUDGET	PRELIMINARY	ADOPTED
				OFFICERS TENTATIVE BUDGET 2020	BUDGET 2020	2020
<b>ADMINISTRATION</b>						
Personal Services	IV8310.1	24,483.84	29,062	28,600	24,992	24,992
Equipment	IV8310.2	51,434.76	10,866	12,203	10,536	10,536
Contractual Exp.	IV8310.4	101,191.48	120,435	118,309	164,004	164,004
TOTAL		<u>177,110.08</u>	<u>160,363</u>	<u>159,112</u>	<u>199,532</u>	<u>199,532</u>
<b>PURIFICATION</b>						
Contractual Exp.	IV8330.4	1,294.00	1,400	1,600	1,600	1,600
		<u>1,294.00</u>	<u>1,400</u>	<u>1,600</u>	<u>1,600</u>	<u>1,600</u>
<b>TRANSMISSION &amp; DISTRIBUTION</b>						
Contractual Exp.	IV8340.4	0.00	2,500	2,500	2,500	2,500
		<u>0.00</u>	<u>2,500</u>	<u>2,500</u>	<u>2,500</u>	<u>2,500</u>
<b>UNDISTRIBUTED EMPLOYEE BENEFITS</b>						
Medicare	IV9000.8	350.18	422	415	363	363
State Retirement	IV9010.8	2,620.29	4,328	3,098	3,098	3,098
Social Security	IV9030.8	1,497.27	1,802	1,774	1,550	1,550
Insurance Buyout	IV9045.8	563.00	273	273	273	273
Disability Insurance	IV9055.8	12.17	18	21	21	21
Hospital and Medical Insurance	IV9060.8	3,300.76	5,410	5,565	5,565	5,565
TOTAL		<u>8,343.67</u>	<u>12,253</u>	<u>11,146</u>	<u>10,870</u>	<u>10,870</u>
<b>TOTAL APPROPRIATIONS &amp; OTHER USES</b>		<u>186,747.75</u>	<u>176,516</u>	<u>174,358</u>	<u>214,502</u>	<u>214,502</u>

**WATER DISTRICT IV  
ESTIMATED REVENUES**

ACCOUNTS	CODE	ACTUAL	BUDGET	BUDGET	PRELIMINARY	ADOPTED
		LAST YEAR 2018	THIS YEAR* AS AMENDED 2019	TENTATIVE BUDGET 2020	BUDGET 2020	2020
Metered Sales	IV2140	139,265.17	150,000	145,000	145,000	145,000
Water Service Charges	IV2144	9,383.80	0	0	0	0
Penalties on Water Rents	IV2148	1,636.12	250	250	250	250
Interest and Earnings	IV2401	7,513.25	2,500	10,500	10,500	10,500
Sale of Equipment	IV2665	0.00	0	0	0	0
Insurance Recoveries	IV2680	0.00	0	0	0	0
Refund of Prior Year Expense	IV2701	0.00	0	0	0	0
Miscellaneous - Other	IV2770	1,112.35	0	0	0	0
Cellular Tower Leases	IV2771	0.00	0	0	0	0
<b>TOTAL</b>		<u>158,910.69</u>	<u>152,750</u>	<u>155,750</u>	<u>155,750</u>	<u>155,750</u>
<b>TOTAL ESTIMATED REVENUES</b>		<u>158,910.69</u>	<u>152,750</u>	<u>155,750</u>	<u>155,750</u>	<u>155,750</u>

**WATER DISTRICT V  
APPROPRIATIONS**

ACCOUNTS	CODE	ACTUAL LAST YEAR 2018	BUDGET THIS YEAR AS AMENDED 2019	BUDGET OFFICERS TENTATIVE BUDGET 2020	PRELIMINARY BUDGET 2020	ADOPTED 2020
<b>ADMINISTRATION</b>						
Personal Services	V8310.1	7,666.93	8,450	8,172	7,141	7,141
Equipment	V8310.2	19,352.10	3,000	3,170	2,691	2,691
Contractual Exp.	V8310.4	29,143.01	34,674	34,003	47,138	47,138
TOTAL		<u>56,162.04</u>	<u>46,124</u>	<u>45,345</u>	<u>56,970</u>	<u>56,970</u>
<b>PURIFICATION</b>						
Contractual Exp.	V8330.4	638.49	1,000	1,000	1,000	1,000
		<u>638.49</u>	<u>1,000</u>	<u>1,000</u>	<u>1,000</u>	<u>1,000</u>
<b>TRANSMISSION &amp; DISTRIBUTION</b>						
Contractual Exp.	V8340.4	0.00	1,400	1,400	1,400	1,400
		<u>0.00</u>	<u>1,400</u>	<u>1,400</u>	<u>1,400</u>	<u>1,400</u>
<b>UNDISTRIBUTED EMPLOYEE BENEFITS</b>						
Medicare	V9000.8	112.90	123	119	104	104
State Retirement	V9010.8	814.07	1,246	885	885	885
Social Security	V9030.8	482.77	524	507	443	443
Insurance Buyout	V9045.8	162.00	78	78	78	78
Disability Insurance	V9055.8	3.78	5	6	6	6
Hospital and Medical Insurance	V9060.8	1,018.27	1,558	1,590	1,590	1,590
TOTAL		<u>2,593.79</u>	<u>3,534</u>	<u>3,185</u>	<u>3,106</u>	<u>3,106</u>
<b>TOTAL APPROPRIATIONS &amp; OTHER USES</b>		<u>59,394.32</u>	<u>52,058</u>	<u>50,930</u>	<u>62,476</u>	<u>62,476</u>

**WATER DISTRICT V  
ESTIMATED REVENUES**

ACCOUNTS	CODE	ACTUAL LAST YEAR 2018	BUDGET THIS YEAR AS AMENDED 2019	BUDGET OFFICERS TENTATIVE BUDGET 2020	PRELIMINARY BUDGET 2020	ADOPTED 2020
Metered Sales	V2140	57,985.46	55,000	55,000	55,000	55,000
Water Service Charges	V2144	5,493.01	0	0	0	0
Penalties on Water Rents	V2148	310.81	0	0	0	0
Interest and Earnings	V2401	3,052.70	800	4,000	4,000	4,000
Sale of Equipment	V2665	0.00	0	0	0	0
Insurance Recoveries	V2680	0.00	0	0	0	0
Refund of Prior Year Expense	V2701	0.00	0	0	0	0
Final Bills	V2770	475.23	200	300	300	300
Cellular Tower Leases	V2771	0.00	0	0	0	0
<b>TOTAL</b>		<u>67,317.21</u>	<u>56,000</u>	<u>59,300</u>	<u>59,300</u>	<u>59,300</u>
<b>TOTAL ESTIMATED REVENUES</b>		<u>67,317.21</u>	<u>56,000</u>	<u>59,300</u>	<u>59,300</u>	<u>59,300</u>

**WATER DISTRICT VI  
APPROPRIATIONS**

ACCOUNTS	CODE	ACTUAL LAST YEAR 2018	BUDGET THIS YEAR AS AMENDED 2019	BUDGET OFFICERS TENTATIVE BUDGET 2020	PRELIMINARY BUDGET 2020	ADOPTED 2020
<b>ADMINISTRATION</b>						
Personal Services	VI8310.1	25,257.17	28,082	34,594	30,229	30,229
Equipment	VI8310.2	14,307.10	5,837	5,818	4,104	4,104
Contractual Exp.	VI8310.4	105,128.21	116,373	142,746	197,876	197,876
TOTAL		<u>144,692.48</u>	<u>150,292</u>	<u>183,158</u>	<u>232,209</u>	<u>232,209</u>
<b>PURIFICATION</b>						
Contractual Exp.	VI8330.4	2,413.30	2,800	3,000	3,000	3,000
		<u>2,413.30</u>	<u>2,800</u>	<u>3,000</u>	<u>3,000</u>	<u>3,000</u>
<b>TRANSMISSION &amp; DISTRIBUTION</b>						
Personal Services	VI8340.1	0.00	0	0	0	0
Equipment	VI8340.2	0.00	0	0	0	0
Contractual Exp.	VI8340.4	0.00	1,400	1,400	1,400	1,400
TOTAL		<u>0.00</u>	<u>1,400</u>	<u>1,400</u>	<u>1,400</u>	<u>1,400</u>
<b>UNDISTRIBUTED EMPLOYEE BENEFITS</b>						
Medicare	VI9000.8	361.07	408	502	439	439
State Retirement	VI9010.8	2,696.60	4,182	3,747	3,747	3,747
Social Security	VI9030.8	1,544.03	1,742	2,145	1,875	1,875
Insurance Buyout	VI9045.8	544	331	331	331	331
Disability Insurance	VI9055.8	12.53	17	25	25	25
Hospital and Medical Insurance	VI9060.8	3,390.58	5,228	6,731	6,731	6,731
TOTAL		<u>8,548.81</u>	<u>11,908</u>	<u>13,481</u>	<u>13,148</u>	<u>13,148</u>
<b>DEBT SERVICE PRINCIPAL</b>						
Bond Anticipation Note	VI9730.0	128,704.00	128,704	128,704	128,704	128,704
		<u>128,704.00</u>	<u>128,704</u>	<u>128,704</u>	<u>128,704</u>	<u>128,704</u>
<b>TOTAL APPROPRIATIONS &amp; OTHER USES</b>		<u>284,358.59</u>	<u>295,104</u>	<u>329,743</u>	<u>378,461</u>	<u>378,461</u>

**WATER DISTRICT VI  
ESTIMATED REVENUES**

ACCOUNTS	CODE	ACTUAL	BUDGET	BUDGET	PRELIMINARY	ADOPTED
		LAST YEAR 2018	THIS YEAR AS AMENDED 2019	TENTATIVE BUDGET 2020	BUDGET 2020	2020
Metered Sales	VI2140	262,068.27	257,000	245,000	245,000	245,000
Water Service Charges	VI2144	22,405.95	0	0	0	0
Penalties on Water Rents	VI2148	1,505.97	250	500	500	500
Interest and Earnings	VI2401	636.11	0	1,500	1,500	1,500
Sale of Equipment	VI2665	0.00	0	0	0	0
Insurance Recoveries	VI2680	0.00	0	0	0	0
Final Bills	VI2770	5,483.28	0	0	0	0
Cellular Tower Lease	VI2771	33,309.44	35,500	36,930	36,930	36,930
<b>TOTAL</b>		<u>325,409.02</u>	<u>292,750</u>	<u>283,930</u>	<u>283,930</u>	<u>283,930</u>
<b>TOTAL ESTIMATED REVENUES</b>		<u>325,409.02</u>	<u>292,750</u>	<u>283,930</u>	<u>283,930</u>	<u>283,930</u>

**PUBLIC LIBRARY  
APPROPRIATIONS**

ACCOUNTS	CODE	ACTUAL LAST YEAR 2017	BUDGET THIS YEAR AS AMENDED 2018	BUDGET OFFICERS TENTATIVE BUDGET 2019	PRELIMINARY BUDGET 2019	ADOPTED 2019
<b>LIBRARY OPERATIONS</b>						
Contractual Exp.	L7410.4	748,254.00	788,070	809,976	809,976	809,976
TOTAL		<u>748,254.00</u>	<u>788,070</u>	<u>809,976</u>	<u>809,976</u>	<u>809,976</u>
TOTAL APPROPRIATIONS & OTHER USES		<u>748,254.00</u>	<u>788,070</u>	<u>809,976</u>	<u>809,976</u>	<u>809,976</u>

**SOLID WASTE MANAGEMENT FACILITY RESERVE FUND  
LANDFILL CLOSURE APPROPRIATIONS**

ACCOUNTS	CODE	ACTUAL LAST YEAR 2018	BUDGET THIS YEAR AS AMENDED 2019	BUDGET OFFICERS TENTATIVE BUDGET 2020	PRELIMINARY BUDGET 2020	ADOPTED 2020
<b>SPECIAL ITEMS</b>						
Contingent	LF1990.4	0.00	0	0	0	0
<b>TOTAL</b>		<u>0.00</u>	<u>0</u>	<u>0</u>	<u>0</u>	<u>0</u>
<b>REFUSE AND GARBAGE</b>						
Personal Services	LF8160.1	0.00	0	0	0	0
Equipment	LF8160.2	0.00	0	0	0	0
Contractual Exp.	LF8160.4	18,666.52	15,000	15,000	15,000	15,000
<b>TOTAL</b>		<u>18,666.52</u>	<u>15,000</u>	<u>15,000</u>	<u>15,000</u>	<u>15,000</u>
<b>TOTAL APPROPRIATIONS &amp; OTHER USES</b>		<u>18,666.52</u>	<u>15,000</u>	<u>15,000</u>	<u>15,000</u>	<u>15,000</u>



**SOLID WASTE MANAGEMENT FACILITY RESERVE FUND  
ESTIMATED REVENUES**

ACCOUNTS	CODE	ACTUAL LAST YEAR 2018	BUDGET THIS YEAR AS AMENDED 2019	BUDGET OFFICERS TENTATIVE BUDGET 2020	PRELIMINARY BUDGET 2020	ADOPTED 2020
State Reimbursement	LF2189	0.00	0	0	0	0
Interest & Earnings	LF2401	0.00	0	0	0	0
Sale of Equipment	LF2665	0.00	0	0	0	0
Refund of Prior Year Expense	LF2701	0.00	0	0	0	0
Unanticipated Revenue	LF2770	0.00	0	0	0	0
Interfund Loans-Water II	LF2801	0.00	0	0	0	0
Interfund Loans-MIP	LF2801	0.00	0	0	0	0
<b>TOTAL</b>		<u>0.00</u>	<u>0</u>	<u>0</u>	<u>0</u>	<u>0</u>
<b>TOTAL ESTIMATED REVENUES</b>		<u>0.00</u>	<u>0</u>	<u>0</u>	<u>0</u>	<u>0</u>

**MEADOW RIDGE LIGHTING DISTRICT  
APPROPRIATIONS**

ACCOUNTS	CODE	ACTUAL LAST YEAR 2017	BUDGET THIS YEAR AS AMENDED 2018	BUDGET OFFICERS TENTATIVE BUDGET 2019	PRELIMINARY BUDGET 2019	ADOPTED 2019
<b>STREET LIGHTING</b>						
Contractual Exp.	MR5182.415	1,019.90	1,300	1,300	1,300	1,300
TOTAL		<u>1,019.90</u>	<u>1,300</u>	<u>1,300</u>	<u>1,300</u>	<u>1,300</u>
<b>TOTAL APPROPRIATIONS &amp; OTHER USES</b>		<u>1,019.90</u>	<u>1,300</u>	<u>1,300</u>	<u>1,300</u>	<u>1,300</u>

**MEADOW RIDGE LIGHTING DISTRICT  
ESTIMATED REVENUES**

ACCOUNTS	CODE	ACTUAL LAST YEAR 2018	BUDGET THIS YEAR AS AMENDED 2019	BUDGET OFFICERS TENTATIVE BUDGET 2020	PRELIMINARY BUDGET 2020	ADOPTED 2020
Interest & Earnings	MR2401	<u>10.93</u>	<u>0</u>	<u>10</u>	<u>10</u>	<u>10</u>
TOTAL		<u><u>10.93</u></u>	<u><u>0</u></u>	<u><u>10</u></u>	<u><u>10</u></u>	<u><u>10</u></u>
<b>TOTAL ESTIMATED REVENUES</b>		<u><u>10.93</u></u>	<u><u>0</u></u>	<u><u>10</u></u>	<u><u>10</u></u>	<u><u>10</u></u>

**PALLETTE LIGHTING DISTRICT  
APPROPRIATIONS**

ACCOUNTS	CODE	ACTUAL LAST YEAR 2017	BUDGET THIS YEAR AS AMENDED 2018	BUDGET OFFICERS TENTATIVE BUDGET 2019	PRELIMINARY BUDGET 2019	ADOPTED 2019
<b>PALLETTE LIGHTING DISTRICT</b>						
Contractual Exp.	PA5182.4	2,010.21	2,900	2,900	2,900	2,900
TOTAL		<u>2,010.21</u>	<u>2,900</u>	<u>2,900</u>	<u>2,900</u>	<u>2,900</u>
<b>TOTAL APPROPRIATIONS &amp; OTHER USES</b>		<u>2,010.21</u>	<u>2,900</u>	<u>2,900</u>	<u>2,900</u>	<u>2,900</u>

**PALLETTE LIGHTING DISTRICT  
ESTIMATED REVENUES**

ACCOUNTS	CODE	ACTUAL	BUDGET	BUDGET	PRELIMINARY	ADOPTED
		LAST YEAR 2018	THIS YEAR AS AMENDED 2019	OFFICERS TENTATIVE BUDGET 2020	BUDGET 2020	2020
Interest & Earnings	PA2401	<u>18.31</u>	<u>0</u>	<u>30</u>	<u>30</u>	<u>30</u>
TOTAL		<u><u>18.31</u></u>	<u><u>0</u></u>	<u><u>30</u></u>	<u><u>30</u></u>	<u><u>30</u></u>
<b>TOTAL ESTIMATED REVENUES</b>		<u><u>18.31</u></u>	<u><u>0</u></u>	<u><u>30</u></u>	<u><u>30</u></u>	<u><u>30</u></u>

300  
300

300

**PALMERTON HEIGHTS LIGHTING DISTRICT  
ESTIMATED REVENUES**

ACCOUNTS	CODE	ACTUAL	BUDGET	BUDGET	PRELIMINARY	ADOPTED
		LAST YEAR 2018	THIS YEAR AS AMENDED 2019	OFFICERS TENTATIVE BUDGET 2020	BUDGET 2020	2020
Interest & Earnings	PH2401	<u>53.68</u>	<u>0</u>	<u>75</u>	<u>75</u>	<u>75</u>
<b>TOTAL</b>		<u><u>53.68</u></u>	<u><u>0</u></u>	<u><u>75</u></u>	<u><u>75</u></u>	<u><u>75</u></u>
<b>TOTAL ESTIMATED REVENUES</b>		<u><u>53.68</u></u>	<u><u>0</u></u>	<u><u>75</u></u>	<u><u>75</u></u>	<u><u>75</u></u>

**PINEWOOD LIGHTING DISTRICT  
APPROPRIATIONS**

ACCOUNTS	CODE	ACTUAL LAST YEAR 2017	BUDGET THIS YEAR AS AMENDED 2018	BUDGET OFFICERS TENTATIVE BUDGET 2019	PRELIMINARY BUDGET 2019	ADOPTED 2019
<b>PINEWOOD LIGHTING DISTRICT</b>						
Contractual Exp.	PW5182.4	3,056.78	3,500	3,500	3,500	3,500
TOTAL		<u>3,056.78</u>	<u>3,500</u>	<u>3,500</u>	<u>3,500</u>	<u>3,500</u>
<b>TOTAL APPROPRIATIONS &amp; OTHER USES</b>		<u>3,056.78</u>	<u>3,500</u>	<u>3,500</u>	<u>3,500</u>	<u>3,500</u>

**PINEWOOD LIGHTING DISTRICT  
ESTIMATED REVENUES**

ACCOUNTS	CODE	ACTUAL	BUDGET	BUDGET	PRELIMINARY	ADOPTED
		LAST YEAR 2018	THIS YEAR AS AMENDED 2019	TENTATIVE BUDGET 2020	BUDGET 2020	2020
Interest & Earnings	PW2401	<u>17.96</u>	<u>0</u>	<u>35</u>	<u>35</u>	<u>35</u>
TOTAL		<u><u>17.96</u></u>	<u><u>0</u></u>	<u><u>35</u></u>	<u><u>35</u></u>	<u><u>35</u></u>
<b>TOTAL ESTIMATED REVENUES</b>		<u><u>17.96</u></u>	<u><u>0</u></u>	<u><u>35</u></u>	<u><u>35</u></u>	<u><u>35</u></u>



**RIVERVIEW LIGHTING DISTRICT  
APPROPRIATIONS**

ACCOUNTS	CODE	ACTUAL LAST YEAR 2017	BUDGET THIS YEAR AS AMENDED 2018	BUDGET OFFICERS TENTATIVE BUDGET 2019	PRELIMINARY BUDGET 2019	ADOPTED 2019
<b>STREET LIGHTING</b>						
Contractual Exp.	RV5182.4	3,450.94	3,900	3,700	3,700	3,700
TOTAL		<u>3,450.94</u>	<u>3,900</u>	<u>3,700</u>	<u>3,700</u>	<u>3,700</u>
<b>TOTAL APPROPRIATIONS &amp; OTHER USES</b>		<u>3,450.94</u>	<u>3,900</u>	<u>3,700</u>	<u>3,700</u>	<u>3,700</u>

**RIVERVIEW LIGHTING DISTRICT  
ESTIMATED REVENUES**

ACCOUNTS	CODE	ACTUAL LAST YEAR 2018	BUDGET THIS YEAR AS AMENDED 2019	BUDGET OFFICERS TENTATIVE BUDGET 2020	PRELIMINARY BUDGET 2020	ADOPTED 2020
Interest & Earnings	RV2401	<u>36.64</u>	<u>0</u>	<u>65</u>	<u>65</u>	<u>65</u>
TOTAL		<u><u>36.64</u></u>	<u><u>0</u></u>	<u><u>65</u></u>	<u><u>65</u></u>	<u><u>65</u></u>
<b>TOTAL ESTIMATED REVENUES</b>		<u><u>36.64</u></u>	<u><u>0</u></u>	<u><u>65</u></u>	<u><u>65</u></u>	<u><u>65</u></u>

**FIRE PROTECTION DISTRICT  
APPROPRIATIONS**

ACCOUNTS	CODE	ACTUAL LAST YEAR 2017	BUDGET THIS YEAR AS AMENDED 2018	BUDGET OFFICERS'	PRELIMINARY BUDGET 2019	ADOPTED 2019
				TENTATIVE BUDGET 2019		
<b>FIRE PROTECTION DISTRICT</b>						
Contractual Exp:	SF3410.4	515,100.00	535,402	535,910	538,410	538,410
TOTAL		<u>515,100.00</u>	<u>535,402</u>	<u>535,910</u>	<u>538,410</u>	<u>538,410</u>
TOTAL APPROPRIATIONS & OTHER USES		<u>515,100.00</u>	<u>535,402</u>	<u>535,910</u>	<u>538,410</u>	<u>538,410</u>

**FIRE PROTECTION DISTRICT  
ESTIMATED REVENUES**

ACCOUNTS	CODE	ACTUAL LAST YEAR 2018	BUDGET THIS YEAR AS AMENDED 2019	BUDGET OFFICERS TENTATIVE BUDGET 2020	PRELIMINARY BUDGET 2020	ADOPTED 2020
Non Property Tax Disbribution by County	SF1120	<u>515,100.00</u>	<u>535,402</u>	<u>535,910</u>	<u>538,410</u>	<u>538,410</u>
<b>TOTAL</b>		<u><u>515,100.00</u></u>	<u><u>535,402</u></u>	<u><u>535,910</u></u>	<u><u>538,410</u></u>	<u><u>538,410</u></u>
<b>TOTAL ESTIMATED REVENUES</b>		<u><u>515,100.00</u></u>	<u><u>535,402</u></u>	<u><u>535,910</u></u>	<u><u>538,410</u></u>	<u><u>538,410</u></u>

**SHERWOOD FOREST LIGHTING DISTRICT  
APPROPRIATIONS**

ACCOUNTS	CODE	ACTUAL LAST YEAR 2017	BUDGET THIS YEAR AS AMENDED 2018	BUDGET OFFICERS TENTATIVE BUDGET 2019	PRELIMINARY BUDGET 2019	ADOPTED 2019
<b>STREET LIGHTING</b>						
Contractual Exp.	SH5182.4	3,278.92	3,600	3,600	3,600	3,600
TOTAL		<u>3,278.92</u>	<u>3,600</u>	<u>3,600</u>	<u>3,600</u>	<u>3,600</u>
<b>TOTAL APPROPRIATIONS &amp; OTHER USES</b>		<u>3,278.92</u>	<u>3,600</u>	<u>3,600</u>	<u>3,600</u>	<u>3,600</u>

**SHERWOOD FOREST LIGHTING DISTRICT  
ESTIMATED REVENUES**

ACCOUNTS	CODE	ACTUAL	BUDGET	BUDGET	PRELIMINARY	ADOPTED
		LAST YEAR 2018	THIS YEAR AS AMENDED 2019	TENTATIVE BUDGET 2020	BUDGET 2020	2020
Interest & Earnings	SH2401	<u>25.62</u>	<u>0</u>	<u>45</u>	<u>45</u>	<u>45</u>
TOTAL		<u><u>25.62</u></u>	<u><u>0</u></u>	<u><u>45</u></u>	<u><u>45</u></u>	<u><u>45</u></u>
<b>TOTAL ESTIMATED REVENUES</b>		<u><u>25.62</u></u>	<u><u>0</u></u>	<u><u>45</u></u>	<u><u>45</u></u>	<u><u>45</u></u>

**INDUSTRIAL PARK  
DISTRICT APPROPRIATIONS**

ACCOUNTS	CODE	ACTUAL LAST YEAR 2017	BUDGET THIS YEAR AS AMENDED 2018	BUDGET OFFICERS TENTATIVE BUDGET 2019	PRELIMINARY BUDGET 2019	ADOPTED 2019
<b>PARKS</b>						
Contractual Exp.	SP7110.4	17.00	1,000	500	500	500
TOTAL		<u>17.00</u>	<u>1,000</u>	<u>500</u>	<u>500</u>	<u>500</u>
<b>TOTAL APPROPRIATIONS &amp; OTHER USES</b>		<u>17.00</u>	<u>1,000</u>	<u>500</u>	<u>500</u>	<u>500</u>

**INDUSTRIAL PARK DISTRICT  
ESTIMATED REVENUES**

ACCOUNTS	CODE	ACTUAL	BUDGET	BUDGET	PRELIMINARY	ADOPTED
		LAST YEAR 2018	THIS YEAR AS AMENDED 2019	TENTATIVE BUDGET 2020	BUDGET 2020	2020
Interest & Earnings	SP2401	576.39	25	25	25	25
Miscellaneous Revenues	SP2770	0.00	0	0	0	0
Debt Service-Interfund Transfer	SP5050	0.00	0	0	0	0
<b>TOTAL</b>		<u>576.39</u>	<u>25</u>	<u>25</u>	<u>25</u>	<u>25</u>
<b>TOTAL ESTIMATED REVENUES</b>		<u>576.39</u>	<u>25</u>	<u>25</u>	<u>25</u>	<u>25</u>



**TRANSFER STATION  
REFUSE & GARBAGE DISTRICT APPROPRIATIONS**

ACCOUNTS	CODE	ACTUAL LAST YEAR 2018	BUDGET THIS YEAR AS AMENDED 2019	BUDGET OFFICERS	PRELIMINARY	ADOPTED
				TENTATIVE BUDGET 2020	BUDGET 2020	2020
<b>SPECIAL ITEMS</b>						
Contingency	TS1990.4	0.00	0	0	0	0
Depreciation	TS1994.4	10,461.15	0	0	0	0
TOTAL		10,461.15	0	0	0	0
<b>REFUSE AND GARBAGE</b>						
Personal Services	TS8160.1	66,311.66	89,000	92,115	92,115	92,115
Equipment	TS8160.2	0.00	2,000	2,150	3,250	3,250
Contractual Exp.	TS8160.4	95,016.67	81,600	83,232	83,232	83,232
TOTAL		161,328.33	172,600	177,497	178,597	178,597
<b>EMPLOYEE BENEFITS</b>						
Medicare	TS9000.8	961.53	1,291	1,336	1,336	1,336
State Retirement	TS9010.8	1,312.05	1,850	1,100	1,100	1,100
Social Security	TS9030.8	4,111.33	5,518	5,712	5,712	5,712
Insurance Buy Out	TS9045.8	0.00	0	0	0	0
Unemployment						
Insurance	TS9050.8	0.00	1,000	1,000	1,000	1,000
Disability Ins.	TS9055.8	187.50	175	200	200	200
Hospital and Medical						
Insurance	TS9060.8	5,555.21	6,250	6,350	6,350	6,350
TOTAL		12,127.62	16,084	15,698	15,698	15,698
<b>TOTAL APPROPRIATIONS &amp; OTHER USES</b>		183,917.10	188,684	193,195	194,295	194,295

**TRANSFER STATION  
ESTIMATED REVENUES**

ACCOUNTS	CODE	ACTUAL LAST YEAR 2018	BUDGET THIS YEAR AS AMENDED 2019	BUDGET OFFICERS TENTATIVE BUDGET 2020	PRELIMINARY BUDGET 2020	ADOPTED 2020
<b>REFUSE AND GARBAGE REMOVAL AND DISPOSAL CHARGES</b>						
Fees	TS2130	178,625.68	155,000	200,000	200,000	200,000
Interest & Earnings	TS2401	1,041.71	300	2,000	2,000	2,000
Insurance Recoveries	TS2680	0.00	0	0	0	0
Refund of Prior Year's Expense	TS2701	0.00	0	0	0	0
Miscellaneous Revenues	TS2770	35,000.00	35,000	35,000	35,000	35,000
Wood Chipper Recycling Grant	TS3089F	0.00	0	0	0	0
TOTAL		<u>214,667.39</u>	<u>190,300</u>	<u>237,000</u>	<u>237,000</u>	<u>237,000</u>
<b>TOTAL ESTIMATED REVENUES</b>		<u>214,667.39</u>	<u>190,300</u>	<u>237,000</u>	<u>237,000</u>	<u>237,000</u>

**TANGLEWOOD LIGHTING DISTRICT  
APPROPRIATIONS**

ACCOUNTS	CODE	ACTUAL LAST YEAR 2017	BUDGET THIS YEAR AS AMENDED 2018	BUDGET OFFICERS TENTATIVE BUDGET 2019	PRELIMINARY BUDGET 2019	ADOPTED 2019
<b>STREET LIGHTING</b>						
Contractual Exp.	TW5182.4	1,551.67	1,800	1,800	1,800	1,800
TOTAL		<u>1,551.67</u>	<u>1,800</u>	<u>1,800</u>	<u>1,800</u>	<u>1,800</u>
<b>TOTAL APPROPRIATIONS &amp; OTHER USES</b>		<u>1,551.67</u>	<u>1,800</u>	<u>1,800</u>	<u>1,800</u>	<u>1,800</u>

**TANGLEWOOD LIGHTING DISTRICT  
ESTIMATED REVENUES**

ACCOUNTS	CODE	ACTUAL	BUDGET	BUDGET	PRELIMINARY	ADOPTED
		LAST YEAR 2018	THIS YEAR AS AMENDED 2019	TENTATIVE BUDGET 2020	BUDGET 2020	2020
Interest & Earnings	TW2401	18.59	0	25	25	25
<b>TOTAL</b>		<u>18.59</u>	<u>0</u>	<u>25</u>	<u>25</u>	<u>25</u>
<b>TOTAL ESTIMATED REVENUES</b>		<u>18.59</u>	<u>0</u>	<u>25</u>	<u>25</u>	<u>25</u>

**WOODSCAPE II LIGHTING DISTRICT  
APPROPRIATIONS**

ACCOUNTS	CODE	ACTUAL LAST YEAR 2017	BUDGET THIS YEAR AS AMENDED 2018	BUDGET OFFICERS TENTATIVE BUDGET 2019	PRELIMINARY BUDGET 2019	ADOPTED 2019
<b>STREET LIGHTING</b>						
Contractual Exp.	WP5182.4	3,990.32	4,400	4,300	4,300	4,300
TOTAL		<u>3,990.32</u>	<u>4,400</u>	<u>4,300</u>	<u>4,300</u>	<u>4,300</u>
<b>TOTAL APPROPRIATIONS &amp; OTHER USES</b>		<u>3,990.32</u>	<u>4,400</u>	<u>4,300</u>	<u>4,300</u>	<u>4,300</u>

**WOODSCAPE II LIGHTING DISTRICT  
ESTIMATED REVENUES**

ACCOUNTS	CODE	ACTUAL LAST YEAR 2018	BUDGET THIS YEAR AS AMENDED 2019	BUDGET OFFICERS TENTATIVE BUDGET 2020	PRELIMINARY BUDGET 2020	ADOPTED 2020
Interest & Earnings	WP2401	<u>31.77</u>	<u>0</u>	<u>60</u>	<u>60</u>	<u>60</u>
TOTAL		<u><u>31.77</u></u>	<u><u>0</u></u>	<u><u>60</u></u>	<u><u>60</u></u>	<u><u>60</u></u>
<b>TOTAL ESTIMATED REVENUES</b>		<u><u>31.77</u></u>	<u><u>0</u></u>	<u><u>60</u></u>	<u><u>60</u></u>	<u><u>60</u></u>

**WOODSCAPE LIGHTING DISTRICT  
APPROPRIATIONS**

ACCOUNTS	CODE	ACTUAL LAST YEAR 2017	BUDGET THIS YEAR AS AMENDED 2018	BUDGET OFFICERS TENTATIVE BUDGET 2019	PRELIMINARY BUDGET 2019	ADOPTED 2019
<b>STREET LIGHTING</b>						
Contractual Exp.	WS5182.4	5,094.82	5,900	5,700	5,700	5,700
TOTAL		<u>5,094.82</u>	<u>5,900</u>	<u>5,700</u>	<u>5,700</u>	<u>5,700</u>
<b>TOTAL APPROPRIATIONS &amp; OTHER USES</b>		<u>5,094.82</u>	<u>5,900</u>	<u>5,700</u>	<u>5,700</u>	<u>5,700</u>

**WOODSCAPE LIGHTING DISTRICT  
ESTIMATED REVENUES**

ACCOUNTS	CODE	ACTUAL LAST YEAR 2018	BUDGET THIS YEAR AS AMENDED 2019	BUDGET OFFICERS TENTATIVE BUDGET 2020	PRELIMINARY BUDGET 2020	ADOPTED 2020
Interest & Earnings	WS2401	<u>31.60</u>	<u>0</u>	<u>65</u>	<u>65</u>	<u>65</u>
TOTAL		<u><u>31.60</u></u>	<u><u>0</u></u>	<u><u>65</u></u>	<u><u>65</u></u>	<u><u>65</u></u>
<b>TOTAL ESTIMATED REVENUES</b>		<u><u>31.60</u></u>	<u><u>0</u></u>	<u><u>65</u></u>	<u><u>65</u></u>	<u><u>65</u></u>



**RECREATIONAL CAPITAL PROJECT  
CAPITAL PROJECT MEMO**

ACCOUNTS	CODE	ACTUAL LAST YEAR 2017	BUDGET THIS YEAR AS AMENDED 2018	BUDGET	PRELIMINARY	ADOPTED
				OFFICERS TENTATIVE BUDGET 2019	BUDGET 2019	2019
<b>RECREATION CAPITAL PROJECT</b>						
Equipment	HP7180.2	12,024.96	0	0	0	0
Contractual Exp.	HP7180.4	0.00	0	0	0	0
<b>TOTAL</b>		<u>12,024.96</u>	<u>0</u>	<u>0</u>	<u>0</u>	<u>0</u>
 <b>TOTAL APPROPRIATIONS &amp; OTHER USES</b>						
		<u>12,024.96</u>	<u>0</u>	<u>0</u>	<u>0</u>	<u>0</u>

**RECREATIONAL CAPITAL PROJECT  
ESTIMATED REVENUES  
MEMO**

ACCOUNTS	CODE	ACTUAL	BUDGET	BUDGET	PRELIMINARY	
		LAST YEAR 2018	THIS YEAR AS AMENDED 2019	OFFICERS TENTATIVE BUDGET 2020	BUDGET 2020	ADOPTED 2020
Pepsi Contract/Donations	HP2089	0.00	0	0	0	0
Commissions-Vending Machine	HP2089-1	0.00	0			
Donations	HP2089-8	0.00	0	0	0	0
Cans/Bottles Recycling	HP2089-9	0.00	0	0	0	0
Subdivisions Rec Fees	HP2115	0.00	0	0	0	0
Interest & Earnings	HP2401	70.26	0	0	0	0
Miscellaenous Revenues	HP2770	0.00	0	0	0	0
Interfund Revenues	HP2801	0.00	0	0	0	0
Lighting Grant	HP3089	0.00	0	0	0	0
State Aid-Land/Wate Grant	HP3897F	0.00	0	0	0	0
Federal Aid - Capital Project	HP4097	0.00	0	0	0	0
<b>TOTAL</b>		<u>70.26</u>	<u>0</u>	<u>0</u>	<u>0</u>	<u>0</u>
<b>TOTAL ESTIMATED REVENUES</b>		<u>70.26</u>	<u>0</u>	<u>0</u>	<u>0</u>	<u>0</u>

**TOWN-WIDE RECREATION CAPITAL PROJECT  
APPROPRIATIONS**

ACCOUNTS	CODE	ACTUAL LAST YEAR 2017	BUDGET THIS YEAR AS AMENDED 2018	BUDGET OFFICERS TENTATIVE BUDGET 2019	PRELIMINARY BUDGET 2019	ADOPTED 2019
<b>TOWN-WIDE RECREATION CAPITAL PROJECT</b>						
Equipment	HT7180.2	11,777.00	0	0	0	0
Contractual	HT7180.4	781.08	15,000	0	121,000	121,000
TOTAL		<u>12,558.08</u>	<u>15,000</u>	<u>0</u>	<u>121,000</u>	<u>121,000</u>
<b>TOTAL APPROPRIATIONS &amp; OTHER USES</b>		<u>12,558.08</u>	<u>15,000</u>	<u>0</u>	<u>121,000</u>	<u>121,000</u>

**TOWN-WIDE RECREATION CAPITAL PROJECT  
ESTIMATED REVENUES**

ACCOUNTS	CODE	ACTUAL	BUDGET	BUDGET	PRELIMINARY	ADOPTED
		LAST YEAR 2018	THIS YEAR AS AMENDED 2019	OFFICERS TENTATIVE BUDGET 2020	BUDGET 2020	2020
Subdivision Rec Fees	HT2115	14,000.00	0	0	0	0
Interest & Earnings	HT2401	195.77	0	0	0	0
Refund - Prior Year	HR2701	15,804.41	0	0	0	0
<b>TOTAL</b>		<u>30,000.18</u>	<u>0</u>	<u>0</u>	<u>0</u>	<u>0</u>
<b>TOTAL ESTIMATED REVENUES</b>		<u>30,000.18</u>	<u>0</u>	<u>0</u>	<u>0</u>	<u>0</u>

TOWN OF MOREAU  
Taxable Assessments

Tax Base	2010	2011	2012	2013	2014	2015	2016	2017	2018	7/1/2018 2019
Village	267,738,685	265,920,560	265,786,212	265,857,981	266,326,781	269,132,674	274,980,800	284,844,401	281,237,770	282,772,996
O/S Vlg (Highway)	993,960,776	1,037,133,296	1,049,115,895	1,065,258,390	1,085,726,207	1,102,924,945	1,113,215,023	1,127,012,735	1,151,913,169	1,169,518,392
General Fund	1,261,699,461	1,303,053,856	1,314,902,107	1,331,116,371	1,352,052,988	1,372,057,619	1,388,195,823	1,411,857,136	1,433,150,939	1,452,291,388
Fire Protection	1,080,572,607	1,058,193,123	1,071,382,029	1,087,739,621	1,108,116,491	1,124,979,677	1,135,258,483	1,149,336,430	1,173,792,390	1,191,889,111
Water I (WT014)	17,767,275	16,720,936	14,977,786	15,931,881	26,786,258	27,760,513	29,053,009	29,838,056	29,899,632	29,945,696
Water I Ext 1 (WT082)	150,000	150,000	150,000	150,000	150,000	150,000	150,000	950,000	950,000	950,000
Water I Ext 2 (WT087)		35,424,980		36,356,280	39,696,080	41,027,580	42,564,480	44,246,780	48,122,080	52,242,080
Water I Ext 3 (WT088)				5,104,400	5,152,400	5,516,900	5,516,900	5,890,000	5,944,000	6,651,700
Water II (WT015)	151,635,619	152,069,600	153,083,017	153,312,199	154,256,590	155,132,932	155,427,169	156,013,660	157,667,048	158,526,033
Water II Ext 1 (WT016)	6,237,444	6,189,781	6,186,121	6,182,938	6,270,703	6,511,936	6,470,282	6,472,095	6,515,966	6,574,541
Water II Ext 2 (WT017)	20,554,885	20,470,138	20,456,251	20,439,335	20,450,077	20,481,402	20,584,817	20,600,888	20,680,869	20,739,461
Water II Ext 3 (WT032)	21,525,216	21,684,316	20,556,016	20,721,816	20,721,816	20,761,316	20,816,316	20,771,816	20,779,316	20,793,816
Water 3 (WT072)	2,947,500	2,947,500	3,381,758	3,381,758	3,381,758	3,381,758	3,381,758	3,381,758	3,381,758	3,381,758
Water IV (WT065)	105,286,557	108,949,957	119,435,290	123,213,290	128,528,073	128,896,592	129,871,568	130,085,332	130,662,897	133,382,162
Water IV Ext 1 (WT085)	8,974,500	10,862,900	13,705,600	19,206,800	26,266,900	26,266,900	26,266,900	26,299,900	26,254,700	26,061,550
Water V (WT068)	10,425,700	10,434,500	10,772,400	11,385,300	11,173,600	11,118,400	11,107,400	11,113,400	11,113,400	11,179,900
Water V Ext 1 (WT069)	24,288,200	26,068,700	29,336,600	31,087,800	34,302,400	37,119,600	37,266,000	37,375,000	37,485,000	37,381,600
Water V Ext 2 (WT081)	5,203,300	6,643,500	7,685,900	8,546,200	10,694,200	12,314,900	12,951,100	14,422,800	14,434,300	14,455,800
Water 6 (WT077)	124,710,825	122,880,282	123,391,364	124,051,264	125,753,349	126,383,149	126,507,949	128,276,249	129,939,249	131,240,549
Water 6 (WT079)	853,500	501,000	869,000	888,000	888,000	888,000	888,000	888,000	888,000	790,900
Library (Town & Vlg)	1,354,487,017	1,330,323,158	1,342,853,716	1,359,102,652	1,379,637,135	1,399,025,164	1,415,088,876	1,439,055,924	1,460,082,515	1,479,403,087
Meadow Ridge Lgt'g	14	14	14	14	14	14	14	14	14	14
Tanglewood Lgt'g	24	24	24	24	24	24	24	24	24	24
Sherwood Forest Lgt	49	49	49	49	49	49	49	49	49	49
Woodscape Lgt (LT037)	55	55	55	55	55	55	55	55	55	55
Palette Lgt	26	26	26	26	26	26	26	26	26	26
Palmerton Heights Lgt	48	48	48	48	48	48	48	48	48	48
Pinewood Lgt	55	55	55	55	55	55	55	55	55	55
Riverview Lgt	47	47	47	47	47	47	47	47	47	47
Woodscape Phase II (LT041)	53	53	53	53	53	53	53	53	53	53
Sewer 1 Ext 1 (SE049)	242,300	242,300	400,000	1,416,200	3,495,200	4,074,600	5,337,300	6,137,300	6,137,300	6,137,300
Sewer 1 Ext 2 (SE051)	534,000	3,000,000	5,379,900	8,899,900	14,459,900	14,459,900	14,459,900	14,459,900	14,459,900	14,459,900
Sewer 1 Ext 3 (SE056)				73,000	1,000,000	1,625,000	1,625,000	1,625,000	1,625,000	1,625,000

2020 Town of Moreau Comparative Salary Schedule											
Position & Account Code	Account Code	Adopted 2014	Adopted 2015	Adopted 2016	Adopted 2017	Adopted 2018	Adopted 2019	Tentative 2020	Preliminary 2020	Adopted 2020	Page 1 of 3
Supervisor	A1220.1	\$ 45,076	\$ 45,076	\$ 45,076	\$ 45,978	\$ 45,978	\$ 46,898	\$ 47,836	\$ 48,305	\$ 48,305	\$ 48,305
Budget Officer							\$ 2,500	\$ 2,550	\$ 2,575	\$ 2,575	\$ 2,575
Councilpeople (4)	A1010.1	\$ 11,300	\$ 11,300	\$ 11,300	\$ 11,526	\$ 11,526	\$ 12,000	\$ 12,240	\$ 12,360	\$ 12,360	\$ 12,360
Town Justices (2)	A1110.1	\$ 27,478	\$ 27,478	\$ 27,478	\$ 28,028	\$ 28,028	\$ 28,589	\$ 29,161	\$ 28,589	\$ 28,589	\$ 28,589
Highway Superintendent	A5010.1	\$ 54,567	\$ 54,567	\$ 55,658	\$ 56,771	\$ 56,771	\$ 57,907	\$ 59,065	\$ 59,644	\$ 59,644	\$ 59,644
Town Clerk	A1410.1	\$ 43,491	\$ 43,491	\$ 44,361	\$ 45,248	\$ 45,248	\$ 46,153	\$ 47,076	\$ 46,153	\$ 46,153	\$ 46,153
Receiver of Taxes	A1330.1	\$ 8,463	\$ 8,463	\$ 8,632	\$ 8,805	\$ 8,805	\$ 8,981	\$ 9,161	\$ 8,981	\$ 8,981	\$ 8,981
Records Management Officer	A6989.1	\$ 985	\$ 1,005	\$ 1,025	\$ 1,046	\$ 1,046	\$ 1,067	\$ 1,088	\$ 1,067	\$ 1,067	\$ 1,067
		\$ 52,939	\$ 52,959	\$ 54,018	\$ 55,099	\$ 55,099	\$ 56,201	\$ 57,325	\$ 56,201	\$ 56,201	\$ 56,201
Deputy Town Clerk	A1410.1	\$ 22,542	\$ 22,993	\$ 23,886	\$ 24,200	\$ 24,200	\$ 24,800	\$ 25,288	\$ 24,800	\$ 24,800	\$ 24,800
Deputy Receiver of Taxes	A1330.1	\$ 3,978	\$ 4,058	\$ 4,216	\$ 4,300	\$ 4,300	\$ 4,425	\$ 4,514	\$ 4,425	\$ 4,425	\$ 4,425
		\$ 26,520	\$ 27,051	\$ 28,102	\$ 29,000	\$ 29,000	\$ 29,964	\$ 30,974	\$ 29,964	\$ 29,964	\$ 29,964
Deputy Town Clerk	A1410.1	\$ 22,100	\$ 22,542	\$ 23,426	\$ 23,895	\$ 23,895	\$ 24,800	\$ 25,777	\$ 24,800	\$ 24,800	\$ 24,800
Deputy Receiver of Taxes	A1330.1	\$ 3,900	\$ 3,978	\$ 4,134	\$ 4,217	\$ 4,217	\$ 4,425	\$ 4,514	\$ 4,425	\$ 4,425	\$ 4,425
		\$ 26,000	\$ 26,520	\$ 27,560	\$ 28,112	\$ 28,112	\$ 29,500	\$ 30,091	\$ 29,500	\$ 29,500	\$ 29,500
Justice Clerk - Miller	A1110.1	\$ 27,500	\$ 28,050	\$ 30,000	\$ 32,000	\$ 32,000	\$ 33,000	\$ 33,660	\$ 33,660	\$ 33,660	\$ 33,660
Justice Clerk - Blackburn	A1110.1	\$ 31,824	\$ 32,461	\$ 33,621	\$ 35,000	\$ 35,000	\$ 36,440	\$ 37,924	\$ 36,440	\$ 36,440	\$ 36,440
Justice Clerk - Hickey											
Justice Clerk (PT) Belisle	A1110.1	\$ 11.59	\$ 11.82	\$ 12.06	\$ 12.30	\$ 12.30	\$ 12.55	\$ 12.80	\$ 12.93	\$ 12.93	\$ 12,93
Justice Clerk (PT) Robinson	A1110.1	\$ 11.22	\$ 11.44	\$ 12.00	\$ 12.24	\$ 12.24	\$ 12.48	\$ 12.72	\$ 12.36	\$ 12.36	\$ 12,36
Justice Clerk (PT) Scalo	A1110.1	\$ 14.51	\$ 14.80	\$ 15.10	\$ 15.40	\$ 15.40	\$ 15.71	\$ 16.02	\$ 15.71	\$ 15.71	\$ 15,71
Court Officers											
Cleaner, PT	A1110.1	xxxx									
Cleaner, PT	A1620.1	\$ 14.00	\$ 14.28	\$ 14.57	\$ 14.86	\$ 14.86	\$ 15.16	\$ 15.46	\$ 15.61	\$ 15.61	\$ 15,61
Cleaner, PT	A1620.1	\$ 10.00	\$ 10.00	\$ 12.00	\$ 12.24	\$ 12.24	\$ 13.50	\$ 13.77	\$ 13.91	\$ 13.91	\$ 13,91
Supervisor's Secretary	A1220.1	\$ 33,000	\$ 33,660	\$ 34,333	\$ 38,500	\$ 38,500	\$ 42,000	\$ 42,840	\$ 44,000	\$ 44,000	\$ 44,000
Principal Account Clerk	A1220.1	\$ 44,188	\$ 45,072	\$ 48,000	\$ 45,000	\$ 45,000	\$ 50,000	\$ 51,000	\$ 52,000	\$ 52,000	\$ 52,000
Office Clerk	A1220.1						\$ 16,000	\$ 16,000	\$ 16,000	\$ 16,000	\$ 16,000
Account Clerk	A1315.1	\$ 13.28	\$ 13.55	\$ 13.82	\$ 14.10	\$ 14.10	\$ 14.38	\$ 14.67	\$ 15.00	\$ 15.00	\$ 15,00
Assessor	A1355.1	\$ 49,982	\$ 50,982	\$ 52,002	\$ 53,042	\$ 53,042	\$ 54,103	\$ 55,164	\$ 56,225	\$ 56,225	\$ 56,225
Assessor's Clerk	A1355.1	\$ 27,050	\$ 13,795	\$ 13,795	\$ 13	\$ 13	\$ 15.00	\$ 15.00	\$ 15.00	\$ 15.00	\$ 15,00



2020 Town of Moreau Comparative Salary Schedule

Position & Account Code	Account Code	Adopted 2014	Adopted 2015	Adopted 2016	Adopted 2017	Adopted 2018	Adopted 2019	Tentative 2020	Preliminary 2020	Adopted 2020
<b>Water &amp; Sewer</b>										
Water I Superintendent	I8310.1	\$ 5,681	\$ 5,795	\$ 4,833	\$ 5,278	\$ 5,501	\$ 6,830	\$ 5,785	\$ 5,842	\$ 5,842
Water II Superintendent	II8310.1	\$ 8,928	\$ 9,106	\$ 11,258	\$ 11,715	\$ 12,541	\$ 11,742	\$ 11,324	\$ 11,435	\$ 11,435
Water III Superintendent	SW8310.1	\$ 4,440	\$ 4,529	\$ 3,582	\$ 4,175	\$ 3,727	\$ 3,282	\$ 2,954	\$ 2,983	\$ 2,983
Water IV Superintendent	IV8310.1	\$ 9,739	\$ 9,934	\$ 11,656	\$ 12,295	\$ 12,186	\$ 13,057	\$ 12,924	\$ 13,051	\$ 13,051
Water V Superintendent	V8310.1	\$ 2,053	\$ 2,094	\$ 3,468	\$ 3,480	\$ 3,786	\$ 3,759	\$ 3,693	\$ 3,729	\$ 3,729
Water VI Superintendent	VI8310.1	\$ 9,739	\$ 9,934	\$ 13,532	\$ 12,353	\$ 12,541	\$ 12,617	\$ 15,633	\$ 15,786	\$ 15,786
Sewer I Superintendent	GI8110.1	\$ 7,161	\$ 7,304	\$ 8,529	\$ 8,699	\$ 8,873	\$ 9,051	\$ 9,232	\$ 9,322	\$ 9,322
		\$ 47,741	\$ 48,696	\$ 56,858	\$ 57,995	\$ 59,155	\$ 60,338	\$ 61,545	\$ 62,148	\$ 62,148
Water Dept. Assistant/Laborer		\$ 18.20	\$ 18.57	\$ 18.57	\$ 18.57	\$ 18.57	\$ 18.57	\$ 18.57	\$ 18.57	\$ 18.57
Water I Assistant/Laborer	I8310.1	\$ 12	\$ 12.24	\$ 14.15	\$ 3,975.00	\$ 16	\$ 17.65	\$ 18.00	\$ 18.18	\$ 18.18
Water II Assistant/Laborer	II8310.1	\$ 12	\$ 12.24	\$ 14.15	\$ 8,823.00	\$ 16	\$ 17.65	\$ 18.00	\$ 18.18	\$ 18.18
Water III Assistant/Laborer	SW8310.1	\$ 12	\$ 12.24	\$ 14.15	\$ 3,145.00	\$ 16	\$ 17.65	\$ 18.00	\$ 18.18	\$ 18.18
Water IV Assistant/Laborer	IV8310.1	\$ 12	\$ 12.24	\$ 14.15	\$ 9,260.00	\$ 16	\$ 17.65	\$ 18.00	\$ 18.18	\$ 18.18
Water V Assistant/Laborer	V8310.1	\$ 12	\$ 12.24	\$ 14.15	\$ 2,621.00	\$ 16	\$ 17.65	\$ 18.00	\$ 18.18	\$ 18.18
Water VI Assistant/Laborer	VI8310.1	\$ 12	\$ 12.24	\$ 14.15	\$ 9,304.00	\$ 16	\$ 17.65	\$ 18.00	\$ 18.18	\$ 18.18
Sewer I Assistant/Laborer	GI8110.1	\$ 12	\$ 12.24	\$ 14.15	\$ 6,552.00	\$ 16	\$ 17.65	\$ 18.00	\$ 18.18	\$ 18.18
		\$ 29,500	\$ 25,557	\$ 29,536	\$ 43,680	\$ 43,680				
PT Sewer Assistant							\$ 12.00	\$ 12.00	\$ 12.00	\$ 12.00
Meter Readers-New/Rehires										
12/14/10 Board Meeting - All meter reader		\$ 12.98	\$12.00 - \$13.24	\$12.24 - \$13.50	\$12.48-\$13.77					
<b>Transfer Station</b>										
Monsour, Ted	TS8160.1	\$ 12.50	\$ 14.00	\$ 14.28	\$ 14.57	\$ 14.86	\$ 15.16	\$ 15.46	\$ 15.61	\$ 15.61
Laborer, PT	TS8160.1		\$ 12.18	\$ 12.42	\$ 12.67	\$12.24-\$12.92	12.24-13.18	12.24-13.44	12.24-13.58	12.24-13.58
Clerks, PT	TS8160.1	\$ 11.94	\$ 12.18	\$ 12.42	\$ 12.67	\$ 12.24	12.24-12.48	12.24-12.73	12.24-12.85	12.24-12.85
Laborer/Clerks, New Hires	TS8160.1	\$ 11.94	\$ 11.94	\$ 11.94	\$ 12.00	\$ 12.00	\$ 12.00	\$ 12.00	\$ 12.00	\$ 12.00



---

**APPENDIX F**  
**EXISTING WATER DISTRICTS COST PER USER**

THIS PAGE INTENTIONALLY LEFT BLANK

Town of Moreau Water  
Reading Detail

Page #	Account Type	Serial #	Date	Previous	Current	Usage	Amount
<i>WD1 - Residential</i>							
	<b>Account:</b> 10002	<b>SBL #:</b> 37.-1-21.1	<b>Contact:</b> Lesson, Michael A,		<b>Location:</b> 102 Harrison Ave		
0	WD1 - Residential	7511883	02/05/2019	588600	619920	31320	\$110.29
0	WD1 - Residential	7511883	08/09/2019	619920	648770	28850	\$102.26
	<b>Account:</b> 10003	<b>SBL #:</b> 37.-1-22.2	<b>Contact:</b> Anderson, James & Christine		<b>Location:</b> 97 Harrison Ave		
0	WD1 - Residential	7510892	02/05/2019	606300	641280	34980	\$122.19
0	WD1 - Residential	7510892	08/09/2019	641280	689810	48530	\$166.22
	<b>Account:</b> 10004	<b>SBL #:</b> 37.-1-19	<b>Contact:</b> Harrison Place LLC		<b>Location:</b> 106-110 Harrison Ave		
0	WD1 - Residential	07722701	03/29/2019	1889000	1920700	31700	\$111.53
0	WD1 - Residential	07722701	02/28/2019	1859200	1889000	29800	\$105.35
0	WD1 - Residential	07722701	01/31/2019	1823800	1859200	35400	\$123.55
0	WD1 - Residential	07722701	07/01/2019	1991600	2026800	35200	\$122.90
0	WD1 - Residential	07722701	05/31/2019	1956800	1991600	34800	\$121.60
0	WD1 - Residential	07722701	04/30/2019	1920700	1956800	36100	\$125.83
0	WD1 - Residential	07722701	07/31/2019	2026800	2058000	31200	\$109.90
0	WD1 - Residential	07722701	10/31/2019	2123900	2157500	33600	\$117.70
0	WD1 - Residential	07722701	12/31/2019	2185600	2220700	35100	\$122.58
0	WD1 - Residential	07722701	11/27/2019	2157500	2185600	28100	\$99.83
0	WD1 - Residential	07722701	09/30/2019	2089300	2123900	34600	\$120.95
0	WD1 - Residential	07722701	08/30/2019	2058000	2089300	31300	\$110.23
	<b>Account:</b> 10005	<b>SBL #:</b> 37.-1-17	<b>Contact:</b> c/o Fitzgerald Myles, Cottrell Beverly		<b>Location:</b> 114 Harrison Ave		
0	WD1 - Residential	7509973	02/05/2019	106900	112680	5780	\$73.50
0	WD1 - Residential	7509973	08/09/2019	112680	116960	4280	\$73.50
	<b>Account:</b> 10006	<b>SBL #:</b> 37.-1-26	<b>Contact:</b> Hoss, Brian & Jamie		<b>Location:</b> 104 Harrison Ave		
0	WD1 - Residential	7511096	08/09/2019	287430	309770	22340	\$81.11
0	WD1 - Residential	7511096	02/05/2019	260510	287430	26920	\$95.99
	<b>Account:</b> 10007	<b>SBL #:</b> 37.3-1-10	<b>Contact:</b> Couture, Anthony & Brittany		<b>Location:</b> 83 Harrison Ave		
0	WD1 - Residential	7509949	02/05/2019	537020	562930	25910	\$92.71
0	WD1 - Residential	7509949	08/09/2019	562930	597970	35040	\$122.38
	<b>Account:</b> 10008	<b>SBL #:</b> 37.3-1-16	<b>Contact:</b> Chabot, Raymond C,		<b>Location:</b> 93 Harrison Ave		
0	WD1 - Residential	7509896	02/05/2019	69890	94400	24510	\$88.16

Town of Moreau Water  
Reading Detail

Page #	Account Type	Serial #	Date	Previous	Current	Usage	Amount
0	WD1 - Residential	7509896	08/09/2019	94400	99500	5100	\$73.50
<b>Account: 10009</b>		<b>SBL #: 37.3-1-15</b>	<b>Contact: Chase, Patricia &amp; Russell</b>		<b>Location: 91 Harrison Ave</b>		
0	WD1 - Residential	7511365	08/09/2019	358730	386620	27890	\$99.14
0	WD1 - Residential	7511365	02/05/2019	333800	358730	24930	\$89.52
<b>Account: 10010</b>		<b>SBL #: 37.3-1-14</b>	<b>Contact: Hughes, Jason J &amp; Erika R</b>		<b>Location: 89 Harrison Ave</b>		
0	WD1 - Residential	7511861	02/05/2019	310670	327840	17170	\$73.50
0	WD1 - Residential	7511861	08/09/2019	327840	345790	17950	\$73.50
<b>Account: 10011</b>		<b>SBL #: 37.3-1-11</b>	<b>Contact: Fazzone, Summer B,</b>		<b>Location: 85 Harrison Ave</b>		
0	WD1 - Residential	11636198	02/05/2019	353240	383020	29780	\$105.29
0	WD1 - Residential	11636198	08/09/2019	383020	407110	24090	\$86.79
<b>Account: 10012</b>		<b>SBL #: 37.-1-5</b>	<b>Contact: Merrill, Timothy &amp; Christine</b>		<b>Location: 103 Sisson Rd</b>		
0	WD1 - Residential	7511556	08/09/2019	267030	284620	17590	\$73.50
0	WD1 - Residential	7511556	02/05/2019	243280	267030	23750	\$85.69
<b>Account: 10013</b>		<b>SBL #: 37.-1-6</b>	<b>Contact: c/o Crete Denise, Belair Barry</b>		<b>Location: 101 Sisson Rd</b>		
0	WD1 - Residential	7510402	02/05/2019	245240	259300	14060	\$73.50
0	WD1 - Residential	7510402	08/09/2019	259300	275410	16110	\$73.50
<b>Account: 10018</b>		<b>SBL #: 37.4-2-33</b>	<b>Contact: Hunt, Ernest &amp; Sally</b>		<b>Location: 172 Ferry Blvd</b>		
0	WD1 - Residential	11698545	02/05/2019	110830	126910	16080	\$73.50
0	WD1 - Residential	11698545	08/09/2019	126910	141800	14890	\$73.50
<b>Account: 10027</b>		<b>SBL #: 37.4-1-21</b>	<b>Contact: Rice, Harold &amp; Louise</b>		<b>Location: 159 Ferry Blvd</b>		
0	WD1 - Residential	7510568	02/05/2019	86570	93050	6480	\$73.50
0	WD1 - Residential	7510568	08/09/2019	93050	100250	7200	\$73.50
<b>Account: 10028</b>		<b>SBL #: 37.4-1-22</b>	<b>Contact: Duffany, Lynne &amp; David</b>		<b>Location: 161 Ferry Blvd</b>		
0	WD1 - Residential	7251887	08/09/2019	800700	849110	48410	\$165.83
0	WD1 - Residential	7251887	02/05/2019	760840	800700	39860	\$138.05
<b>Account: 10029</b>		<b>SBL #: 37.4-1-25</b>	<b>Contact: Rice, Allen &amp; Dolores</b>		<b>Location: 162 Ferry Blvd</b>		
0	WD1 - Residential	7511479	02/05/2019	327660	346290	18630	\$73.50
0	WD1 - Residential	7511479	08/09/2019	346290	365560	19270	\$73.50
<b>Account: 10030</b>		<b>SBL #: 37.4-2-2</b>	<b>Contact: Sharrow, Jennifer &amp; Edward</b>		<b>Location: 176 Ferry Blvd</b>		
0	WD1 - Residential	7511538	02/05/2019	339200	356280	17080	\$73.50
0	WD1 - Residential	7511538	08/09/2019	356280	401350	45070	\$154.98

Town of Moreau Water  
Reading Detail

Page #	Account Type	Serial #	Date	Previous	Current	Usage	Amount
<b>Account:</b> 10031		<b>SBL #:</b> 37.4-2-3	<b>Contact:</b> Hill Sr, Keith A,		<b>Location:</b> 178 Ferry Blvd		
0	WD1 - Residential	7510866	08/09/2019	433980	449460	15480	\$73.50
0	WD1 - Residential	7510866	02/05/2019	422380	433980	11600	\$73.50
<b>Account:</b> 10032		<b>SBL #:</b> 37.4-2-5	<b>Contact:</b> Goodson, Shayna		<b>Location:</b> 182 Ferry Blvd		
0	WD1 - Residential	13335272	02/05/2019	25160	67340	42180	\$145.59
0	WD1 - Residential	13335272	08/09/2019	67340	114820	47480	\$162.81
<b>Account:</b> 10033		<b>SBL #:</b> 37.4-2-4	<b>Contact:</b> Varney, Jacob		<b>Location:</b> 180 Ferry Blvd		
0	WD1 - Residential	7510871	02/05/2019	244210	267290	23080	\$83.51
0	WD1 - Residential	7510871	08/09/2019	267290	288700	21410	\$78.08
<b>Account:</b> 10034		<b>SBL #:</b> 37.4-2-6	<b>Contact:</b> Tucker, James B,		<b>Location:</b> 184 Ferry Blvd		
0	WD1 - Residential	7510555	02/05/2019	383060	408490	25430	\$91.15
0	WD1 - Residential	7510555	08/09/2019	408490	436430	27940	\$99.31
<b>Account:</b> 10035		<b>SBL #:</b> 37.4-2-7	<b>Contact:</b> Bristol, Katie		<b>Location:</b> 186 Ferry Blvd		
0	WD1 - Residential	7512954	02/05/2019	298500	321040	22540	\$81.76
0	WD1 - Residential	7512954	08/09/2019	321040	342510	21470	\$78.28
<b>Account:</b> 10036		<b>SBL #:</b> 37.4-2-8	<b>Contact:</b> Chadwick, Gerald B,		<b>Location:</b> 188 Ferry Blvd		
0	WD1 - Residential	7509957	08/09/2019	323880	342490	18610	\$73.50
0	WD1 - Residential	7509957	02/05/2019	302010	323880	21870	\$79.58
<b>Account:</b> 10037		<b>SBL #:</b> 38.3-1-1	<b>Contact:</b> Saunders, Jeffrey & Stacia		<b>Location:</b> 190 Ferry Blvd		
0	WD1 - Residential	7555641	02/05/2019	247380	263480	16100	\$73.50
0	WD1 - Residential	7555641	08/09/2019	263480	277060	13580	\$73.50
<b>Account:</b> 10038		<b>SBL #:</b> 38.3-1-3.2	<b>Contact:</b> Varney-Daniels, Jamie		<b>Location:</b> 194 Ferry Blvd		
0	WD1 - Residential	7511888	02/05/2019	162810	162810	0	\$73.50
<b>Account:</b> 10039		<b>SBL #:</b> 38.3-1-2	<b>Contact:</b> Bates Donald & Rebecca, Simione		<b>Location:</b> 192 Ferry Blvd		
0	WD1 - Residential	7511121	02/05/2019	172800	189020	16220	\$73.50
0	WD1 - Residential	7511121	08/09/2019	189020	206000	16980	\$73.50
<b>Account:</b> 10040		<b>SBL #:</b> 38.3-1-22	<b>Contact:</b> VanDycke, Candice		<b>Location:</b> 196 Ferry Blvd		
0	WD1 - Residential	10280162	02/05/2019	125110	143370	18260	\$73.50
0	WD1 - Residential	10280162	08/09/2019	143370	163220	19850	\$73.50
<b>Account:</b> 10041		<b>SBL #:</b> 37.4-1-23	<b>Contact:</b> Joseph, Lee		<b>Location:</b> 163 Ferry Blvd		

Town of Moreau Water  
Reading Detail

Page #	Account Type	Serial #	Date	Previous	Current	Usage	Amount
0	WD1 - Residential	13335317	02/05/2019	32820	61110	28290	\$100.44
0	WD1 - Residential	13335317	08/09/2019	61110	89330	28220	\$100.22
<b>Account: 10042</b>		<b>SBL #: 38.1-1-19</b>	<b>Contact: Passino, Jessie</b>		<b>Location: 187 Ferry Blvd</b>		
0	WD1 - Residential	7251884	02/05/2019	660120	714860	54740	\$186.41
0	WD1 - Residential	7251884	08/09/2019	714860	774810	59950	\$203.34
<b>Account: 10043</b>		<b>SBL #: 38.1-1-13</b>	<b>Contact: Luciano, Sebastian</b>		<b>Location: 177 Ferry Blvd</b>		
0	WD1 - Residential	7510322	02/05/2019	722930	738570	15640	\$73.50
0	WD1 - Residential	7510322	08/09/2019	738570	753510	14940	\$73.50
<b>Account: 10044</b>		<b>SBL #: 38.1-1-14</b>	<b>Contact: Leroux, Joan &amp; Wilfred</b>		<b>Location: 179 Ferry Blvd</b>		
0	WD1 - Residential	11636288	02/05/2019	182530	194720	12190	\$73.50
0	WD1 - Residential	11636288	08/09/2019	194720	207380	12660	\$73.50
<b>Account: 10045</b>		<b>SBL #: 38.1-1-16</b>	<b>Contact: Finke Jane, Duprey John</b>		<b>Location: 181 Ferry Blvd</b>		
0	WD1 - Residential	11636195	08/09/2019	186630	197960	11330	\$73.50
0	WD1 - Residential	11636195	02/05/2019	175330	186630	11300	\$73.50
<b>Account: 10046</b>		<b>SBL #: 38.1-1-17.1</b>	<b>Contact: Simione Development c/o Simione</b>		<b>Location: 14 Grant Rd</b>		
0	WD1 - Residential	7511125	02/05/2019	320570	323620	3050	\$73.50
0	WD1 - Residential	7511125	08/09/2019	323620	333830	10210	\$73.50
<b>Account: 10047</b>		<b>SBL #: 38.1-1-18</b>	<b>Contact: Kiernan (aka Blackmer), Constance</b>		<b>Location: 185 Ferry Blvd</b>		
0	WD1 - Residential	7509927	02/05/2019	301670	346580	44910	\$154.46
0	WD1 - Residential	7509927	08/09/2019	346580	404450	57870	\$196.58
<b>Account: 10048</b>		<b>SBL #: 38.3-1-8</b>	<b>Contact: Diffee, Darl R,</b>		<b>Location: 202 B Ferry Blvd</b>		
0	WD1 - Residential	7510888	02/05/2019	426940	457180	30240	\$106.78
0	WD1 - Residential	7510888	08/09/2019	457180	481800	24620	\$88.52
<b>Account: 10049</b>		<b>SBL #: 38.3-1-11.1</b>	<b>Contact: Clinch, Arlene</b>		<b>Location: 204 Ferry Blvd</b>		
0	WD1 - Residential	7511623	02/05/2019	404180	429700	25520	\$91.44
0	WD1 - Residential	7511623	08/09/2019	429700	455620	25920	\$92.74
<b>Account: 10050</b>		<b>SBL #: 38.3-1-12</b>	<b>Contact: Ure, Leon</b>		<b>Location: 206 Ferry Blvd</b>		
0	WD1 - Residential	12512821	02/05/2019	1670	8340	6670	\$73.50
0	WD1 - Residential	12512821	08/09/2019	8340	18520	10180	\$73.50
<b>Account: 10051</b>		<b>SBL #: 38.3-1-13</b>	<b>Contact: Diffee, Ronnie</b>		<b>Location: 208 Ferry Blvd</b>		

Town of Moreau Water  
Reading Detail

Page #	Account Type	Serial #	Date	Previous	Current	Usage	Amount
0	WD1 - Residential	7511129	08/09/2019	451740	513980	62240	\$210.78
0	WD1 - Residential	7511129	02/05/2019	415690	451740	36050	\$125.66
<b>Account: 10052</b>		<b>SBL #: 38.3-1-14</b>	<b>Contact: Rossley, Brian B,</b>		<b>Location: 210 Ferry Blvd</b>		
0	WD1 - Residential	7511808	02/05/2019	267210	285910	18700	\$73.50
0	WD1 - Residential	7511808	08/09/2019	285910	306020	20110	\$73.86
<b>Account: 10053</b>		<b>SBL #: 38.3-1-15.1</b>	<b>Contact: Drinkwine, Richard &amp; Marie</b>		<b>Location: 212 Ferry Blvd</b>		
0	WD1 - Residential	10284456	02/05/2019	168500	190550	22050	\$80.16
0	WD1 - Residential	10284456	08/09/2019	190550	217100	26550	\$94.79
<b>Account: 10054</b>		<b>SBL #: 38.3-1-24</b>	<b>Contact: Seiler, Patrick &amp; Candice</b>		<b>Location: 214 Ferry Blvd</b>		
0	WD1 - Residential	7509962	02/05/2019	311690	327080	15390	\$73.50
0	WD1 - Residential	7509962	08/09/2019	327080	359550	32470	\$114.03
<b>Account: 10055</b>		<b>SBL #: 38.3-1-17</b>	<b>Contact: LaRonde Aubrey, LaChappelle Tyler</b>		<b>Location: 216 Ferry Blvd</b>		
0	WD1 - Residential	7511097	08/09/2019	485290	504850	19560	\$73.50
0	WD1 - Residential	7511097	02/05/2019	468720	485290	16570	\$73.50
<b>Account: 10056</b>		<b>SBL #: 38.3-1-18</b>	<b>Contact: Carpenter, Scott J,</b>		<b>Location: 218 Ferry Blvd</b>		
0	WD1 - Residential	7511550	02/05/2019	61410	70890	9480	\$73.50
0	WD1 - Residential	7511550	08/09/2019	70890	91370	20480	\$75.06
<b>Account: 10057</b>		<b>SBL #: 38.3-1-19</b>	<b>Contact: Chadwick, Gerald Brian</b>		<b>Location: 220-224 Ferry Blvd</b>		
0	WD1 - Residential	7511093	08/09/2019	546890	584710	37820	\$131.42
0	WD1 - Residential	7511093	02/05/2019	500350	546890	46540	\$159.76
<b>Account: 10058</b>		<b>SBL #: 38.3-1-20</b>	<b>Contact: Bates, Donald</b>		<b>Location: 226 Ferry Blvd</b>		
0	WD1 - Residential	7511086	02/05/2019	204960	217280	12320	\$73.50
0	WD1 - Residential	7511086	08/09/2019	217280	229700	12420	\$73.50
<b>Account: 10059</b>		<b>SBL #: 38.3-1-21.1</b>	<b>Contact: EWS Real Estate of NY Inc</b>		<b>Location: 228 Ferry Blvd</b>		
0	WD1 - Residential	02R39560	08/19/2019	2506000	2506000	0	\$73.50
0	WD1 - Residential	02R39560	02/21/2019	2506000	2506000	0	\$73.50
<b>Account: 10060</b>		<b>SBL #: 37.4-2-13</b>	<b>Contact: Goodsell Kathlene, Hill Virginia</b>		<b>Location: 230 Ferry Blvd</b>		
0	WD1 - Residential	7555479	02/05/2019	527100	555700	28600	\$101.45
0	WD1 - Residential	7555479	08/09/2019	555700	588210	32510	\$114.16
<b>Account: 10061</b>		<b>SBL #: 37.4-2-15</b>	<b>Contact: Jurnak, Matthew &amp; Sonya</b>		<b>Location: 234 Ferry Blvd</b>		

Town of Moreau Water  
Reading Detail

Page #	Account Type	Serial #	Date	Previous	Current	Usage	Amount
0	WD1 - Residential	7510588	08/09/2019	364250	390110	25860	\$92.55
0	WD1 - Residential	7510588	02/05/2019	334090	364250	30160	\$106.52
<b>Account: 10062</b>		<b>SBL #: 37.4-2-16</b>	<b>Contact: Morgan, Elizabeth A,</b>		<b>Location: 236 Ferry Blvd</b>		
0	WD1 - Residential	7510114	02/05/2019	158430	167580	9150	\$73.50
0	WD1 - Residential	7510114	08/09/2019	167580	179160	11580	\$73.50
<b>Account: 10063</b>		<b>SBL #: 37.4-2-17</b>	<b>Contact: Parker, Joanne L,</b>		<b>Location: 238 Ferry Blvd</b>		
0	WD1 - Residential	7511549	08/19/2019	364470	364470	0	\$73.50
0	WD1 - Residential	7511549	02/21/2019	364470	364470	0	\$73.50
<b>Account: 10064</b>		<b>SBL #: 37.4-2-18</b>	<b>Contact: Woodcock, Meghan W,</b>		<b>Location: 240 Ferry Blvd</b>		
0	WD1 - Residential	7511195	02/05/2019	534170	549920	15750	\$73.50
0	WD1 - Residential	7511195	08/09/2019	549920	570870	20950	\$76.59
<b>Account: 10065</b>		<b>SBL #: 37.4-2-19</b>	<b>Contact: Rivers Washburn, Sarah</b>		<b>Location: 242 Ferry Blvd</b>		
0	WD1 - Residential	7510803	08/09/2019	485220	516650	31430	\$110.65
0	WD1 - Residential	7510803	02/05/2019	457480	485220	27740	\$98.66
<b>Account: 10066</b>		<b>SBL #: 37.4-2-31</b>	<b>Contact: Vandermark, Melissa &amp; Alex</b>		<b>Location: 244 Ferry Blvd</b>		
0	WD1 - Residential	7511594	02/05/2019	233300	251430	18130	\$73.50
0	WD1 - Residential	7511594	08/09/2019	251430	272160	20730	\$75.87
<b>Account: 10067</b>		<b>SBL #: 37.4-2-22</b>	<b>Contact: Merchant, Jason</b>		<b>Location: 246 Ferry Blvd</b>		
0	WD1 - Residential	7511823	08/09/2019	317600	342250	24650	\$88.61
0	WD1 - Residential	7511823	02/05/2019	295840	317600	21760	\$79.22
<b>Account: 10068</b>		<b>SBL #: 37.4-2-23</b>	<b>Contact: Boucher, Arthur H,</b>		<b>Location: 248 Ferry Blvd</b>		
0	WD1 - Residential	7511332	02/05/2019	146660	154370	7710	\$73.50
0	WD1 - Residential	7511332	08/09/2019	154370	160360	5990	\$73.50
<b>Account: 10069</b>		<b>SBL #: 37.4-2-24</b>	<b>Contact: Bushey, Sophie &amp; Diann</b>		<b>Location: 250 Ferry Blvd</b>		
0	WD1 - Residential	7511356	08/09/2019	232860	242000	9140	\$73.50
0	WD1 - Residential	7511356	02/05/2019	219610	232860	13250	\$73.50
<b>Account: 10070</b>		<b>SBL #: 37.4-2-27</b>	<b>Contact: Dunham, Alan</b>		<b>Location: 256 Ferry Blvd</b>		
0	WD1 - Residential	02R39577	02/21/2019	2808300	2830000	21700	\$79.03
0	WD1 - Residential	02R39577	08/19/2019	2830000	2846500	16500	\$73.50
<b>Account: 10072</b>		<b>SBL #: 38.3-1-9</b>	<b>Contact: Odenkirk, Robert</b>		<b>Location: 3 Anderson Rd</b>		
0	WD1 - Residential	11697626	08/09/2019	327950	348800	20850	\$76.26



Town of Moreau Water  
Reading Detail

Page #	Account Type	Serial #	Date	Previous	Current	Usage	Amount
0	WD1 - Residential	11697626	02/05/2019	312800	327950	15150	\$73.50
<b>Account: 10073</b>		<b>SBL #: 37.4-2-32</b>	<b>Contact: Lacko, Dorothy</b>		<b>Location: 9 Anderson Rd</b>		
0	WD1 - Residential	11638752	02/05/2019	115660	120510	4850	\$73.50
0	WD1 - Residential	11638752	08/09/2019	120510	123670	3160	\$73.50
<b>Account: 10074</b>		<b>SBL #: 38.1-1-5</b>	<b>Contact: Chadwick, Gerald B,</b>		<b>Location: 9 Grant Rd</b>		
0	WD1 - Residential	11697586	02/05/2019	557880	628570	70690	\$238.24
0	WD1 - Residential	11697586	08/09/2019	628570	675920	47350	\$162.39
<b>Account: 10075</b>		<b>SBL #: 38.1-1-12</b>	<b>Contact: Whitman Jr, Ronald James,</b>		<b>Location: 8 Grant Rd</b>		
0	WD1 - Residential	7510635	02/05/2019	274640	286800	12160	\$73.50
0	WD1 - Residential	7510635	08/09/2019	286800	298270	11470	\$73.50
<b>Account: 10076</b>		<b>SBL #: 38.1-1-9</b>	<b>Contact: McDermott Casey, Carpenter Julie</b>		<b>Location: 173 Ferry Blvd</b>		
0	WD1 - Residential	7511032	02/05/2019	551740	621360	69620	\$234.77
0	WD1 - Residential	7511032	08/09/2019	621360	700610	79250	\$266.06
<b>Account: 10077</b>		<b>SBL #: 38.1-1-7</b>	<b>Contact: Rosati, Nancy &amp; Craig</b>		<b>Location: 4 Grant Rd</b>		
0	WD1 - Residential	7511083	08/09/2019	236320	246890	10570	\$73.50
0	WD1 - Residential	7511083	02/05/2019	224550	236320	11770	\$73.50
<b>Account: 10078</b>		<b>SBL #: 38.1-1-11</b>	<b>Contact: Rosati, Philomenia &amp; Rosemarie</b>		<b>Location: 13 Grant Rd</b>		
0	WD1 - Residential	11697818	08/09/2019	146750	157120	10370	\$73.50
0	WD1 - Residential	11697818	02/05/2019	141780	146750	4970	\$73.50
<b>Account: 10079</b>		<b>SBL #: 38.1-1-6</b>	<b>Contact: Rosati, Fay</b>		<b>Location: 7 Grant Rd</b>		
0	WD1 - Residential	11661698	08/09/2019	834630	889410	54780	\$186.54
0	WD1 - Residential	11661698	02/05/2019	808900	834630	25730	\$92.12
<b>Account: 10080</b>		<b>SBL #: 38.1-1-17.2</b>	<b>Contact: Bates, Donald &amp; Rebecca</b>		<b>Location: 183 Ferry Blvd</b>		
0	WD1 - Residential	7251465	08/09/2019	104410	112640	8230	\$73.50
0	WD1 - Residential	7251465	02/05/2019	97430	104410	6980	\$73.50
<b>Account: 10081</b>		<b>SBL #: 37.-1-35</b>	<b>Contact: Johnston, Alicemarie</b>		<b>Location: 94 Harrison Ave</b>		
0	WD1 - Residential	7511324	02/05/2019	504360	531650	27290	\$97.19
0	WD1 - Residential	7511324	08/09/2019	531650	557220	25570	\$91.60
<b>Account: 10082</b>		<b>SBL #: 37.4-2-28</b>	<b>Contact: Dunham, Alan</b>		<b>Location: 258 Ferry Blvd</b>		
0	WD1 - Residential	7510596	02/05/2019	287420	301740	14320	\$73.50
0	WD1 - Residential	7510596	08/09/2019	301740	321630	19890	\$73.50

Town of Moreau Water  
Reading Detail

Page #	Account Type	Serial #	Date	Previous	Current	Usage	Amount
	<b>Account:</b> 10083	<b>SBL #:</b> 38.1-1-21	<b>Contact:</b> Chadwick, Gerald B,		<b>Location:</b> 167 Ferry Blvd		
0	WD1 - Residential	13335750	02/05/2019	359570	361190	1620	\$73.50
0	WD1 - Residential	13335750	08/09/2019	361190	362990	1800	\$73.50
	<b>Account:</b> 10084	<b>SBL #:</b> 37.3-1-6	<b>Contact:</b> Rainville, Eileen		<b>Location:</b> 81 Harrison Ave		
0	WD1 - Residential	7512951	02/05/2019	116770	125350	8580	\$73.50
0	WD1 - Residential	7512951	08/09/2019	125350	130950	5600	\$73.50
	<b>Account:</b> 10085	<b>SBL #:</b> 37.-1-15.12	<b>Contact:</b> Bulman, Brenda		<b>Location:</b> 80 Harrison Ave		
0	WD1 - Residential	11698653	08/09/2019	237690	256270	18580	\$73.50
0	WD1 - Residential	11698653	02/05/2019	228740	237690	8950	\$73.50
	<b>Account:</b> 10086	<b>SBL #:</b> 37.3-1-5.11	<b>Contact:</b> Manney, David D,		<b>Location:</b> 75 Harrison Ave		
0	WD1 - Residential	7511316	02/05/2019	226380	252550	26170	\$93.55
0	WD1 - Residential	7511316	08/09/2019	252550	287400	34850	\$121.76
	<b>Account:</b> 10087	<b>SBL #:</b> 37.-1-15.3	<b>Contact:</b> Hughes, Richard E,		<b>Location:</b> 98 Harrison Ave		
0	WD1 - Residential	7509884	02/05/2019	302730	320230	17500	\$73.50
0	WD1 - Residential	7509884	08/09/2019	320230	338260	18030	\$73.50
	<b>Account:</b> 10092	<b>SBL #:</b> 37.3-1-13	<b>Contact:</b> Corey, Jordan & Kristyn		<b>Location:</b> 87 Harrison Ave		
0	WD1 - Residential	7509947	08/09/2019	366160	396690	30530	\$107.72
0	WD1 - Residential	7509947	02/05/2019	335930	366160	30230	\$106.75
	<b>Account:</b> 10093	<b>SBL #:</b> 37.-1-15.22	<b>Contact:</b> Havens, Andrew & Tracy		<b>Location:</b> 96A Harrison Ave		
0	WD1 - Residential	7511580	08/09/2019	448520	486570	38050	\$132.16
0	WD1 - Residential	7511580	02/05/2019	416010	448520	32510	\$114.16
	<b>Account:</b> 10094	<b>SBL #:</b> 37.-2-10.1	<b>Contact:</b> Epic Holdings LLC c/o Eric Unkauf		<b>Location:</b> 217 Ferry Blvd		
0	WD1 - Residential	1115	02/21/2019	6569440	7290980	721540	\$2,353.51
0	WD1 - Residential	1115	08/19/2019	7290980	7866790	575810	\$1,879.88
	<b>Account:</b> 10095	<b>SBL #:</b> 38.1-1-15	<b>Contact:</b> Simione Stephen, Simione Peter &		<b>Location:</b> 10 Grant Rd		
0	WD1 - Residential	7510860	08/09/2019	205700	218520	12820	\$73.50
0	WD1 - Residential	7510860	02/05/2019	189730	205700	15970	\$73.50
	<b>Account:</b> 10096	<b>SBL #:</b> 37.-1-15.212	<b>Contact:</b> Havens, Anthony & Suzanne		<b>Location:</b> 96B Harrison Ave		
0	WD1 - Residential	7511980	02/05/2019	375700	392310	16610	\$73.50
0	WD1 - Residential	7511980	08/09/2019	392310	409940	17630	\$73.50

Town of Moreau Water  
Reading Detail

Page #	Account Type	Serial #	Date	Previous	Current	Usage	Amount
<b>Account:</b> 10097		<b>SBL #:</b> 37.-2-4.12	<b>Contact:</b> Hagen, Michael & Christel		<b>Location:</b> 207 Ferry Blvd		
0	WD1 - Residential	7511263	02/05/2019	77870	82400	4530	\$73.50
0	WD1 - Residential	7511263	08/09/2019	82400	86300	3900	\$73.50
<b>Account:</b> 10098		<b>SBL #:</b> 50.-2-24.4	<b>Contact:</b> Hadden, Jared & Joscelyn		<b>Location:</b> 27 Sisson Rd		
0	WD1 - Residential	7629818	02/05/2019	229360	254870	25510	\$91.41
0	WD1 - Residential	7629818	08/09/2019	254870	277690	22820	\$82.67
<b>Account:</b> 10099		<b>SBL #:</b> 50.-2-24.2	<b>Contact:</b> Turon, Daniel		<b>Location:</b> 29 Sisson Rd		
0	WD1 - Residential	07630386	02/05/2019	198180	212950	14770	\$73.50
0	WD1 - Residential	07630386	08/09/2019	212950	230130	17180	\$73.50
<b>Account:</b> 10100		<b>SBL #:</b> 37.19-1-1	<b>Contact:</b> O'Neill, Sean, Shiel, Alyssa		<b>Location:</b> 100 Sisson Rd		
0	WD1 - Residential	7510443	02/05/2019	452640	473420	20780	\$76.04
0	WD1 - Residential	7510443	08/09/2019	473420	492190	18770	\$73.50
<b>Account:</b> 10101		<b>SBL #:</b> 37.19-1-2	<b>Contact:</b> Davis, Zachary		<b>Location:</b> 98 Sisson Rd		
0	WD1 - Residential	07924053	02/05/2019	331300	353010	21710	\$79.06
0	WD1 - Residential	07924053	08/09/2019	353010	395590	42580	\$146.89
<b>Account:</b> 10102		<b>SBL #:</b> 37.19-1-3	<b>Contact:</b> Rathbun, Christopher & Patricia		<b>Location:</b> 96 Sisson Rd		
0	WD1 - Residential	7511868	02/05/2019	370130	395800	25670	\$91.93
0	WD1 - Residential	7511868	08/09/2019	395800	434080	38280	\$132.91
<b>Account:</b> 10103		<b>SBL #:</b> 37.19-1-4	<b>Contact:</b> Prevost, Richard W,		<b>Location:</b> 94 Sisson Rd		
0	WD1 - Residential	11697622	08/09/2019	854830	965800	110970	\$369.15
0	WD1 - Residential	11697622	02/05/2019	779570	854830	75260	\$253.10
<b>Account:</b> 10104		<b>SBL #:</b> 37.19-1-7	<b>Contact:</b> Renz Jr., Rodney & Linda		<b>Location:</b> 88 Sisson Rd		
0	WD1 - Residential	7510877	02/05/2019	397180	425460	28280	\$100.41
0	WD1 - Residential	7510877	08/09/2019	425460	460390	34930	\$122.02
<b>Account:</b> 10105		<b>SBL #:</b> 37.19-2-2	<b>Contact:</b> Strible Jr, Ivan M,		<b>Location:</b> 122 Harrison Ave		
0	WD1 - Residential	7511960	08/09/2019	281510	313550	32040	\$112.63
0	WD1 - Residential	7511960	02/05/2019	248980	281510	32530	\$114.22
<b>Account:</b> 10106		<b>SBL #:</b> 37.19-2-4	<b>Contact:</b> Higgins, Jeffrey T,		<b>Location:</b> 97 Sisson Rd		
0	WD1 - Residential	7268058	08/09/2019	727670	784950	57280	\$194.66
0	WD1 - Residential	7268058	02/05/2019	716580	727670	11090	\$73.50
<b>Account:</b> 10107		<b>SBL #:</b> 37.19-2-3	<b>Contact:</b> Emery, Lori L,		<b>Location:</b> 99 Sisson Rd		

Town of Moreau Water  
Reading Detail

Page #	Account Type	Serial #	Date	Previous	Current	Usage	Amount
0	WD1 - Residential	7511244	02/05/2019	289820	299860	10040	\$73.50
0	WD1 - Residential	7511244	08/09/2019	299860	308820	8960	\$73.50
<b>Account: 10108</b>		<b>SBL #: 37.19-2-24</b>	<b>Contact: Blazejowski David, Ling Chaio</b>		<b>Location: 95 Sisson Rd</b>		
0	WD1 - Residential	11636601	02/05/2019	212670	228900	16230	\$73.50
0	WD1 - Residential	11636601	08/09/2019	228900	246460	17560	\$73.50
<b>Account: 10109</b>		<b>SBL #: 37.19-1-6</b>	<b>Contact: Mitchell, Daniel M,</b>		<b>Location: 90 Sisson Rd</b>		
0	WD1 - Residential	7509961	02/05/2019	307390	324870	17480	\$73.50
0	WD1 - Residential	7509961	08/09/2019	324870	345870	21000	\$76.75
<b>Account: 10110</b>		<b>SBL #: 37.19-1-8</b>	<b>Contact: Kennedy, Michael &amp; Karen</b>		<b>Location: 80-82 Sisson Rd</b>		
0	WD1 - Residential	7510630	02/05/2019	595450	617290	21840	\$79.48
0	WD1 - Residential	7510630	08/09/2019	617290	645560	28270	\$100.38
<b>Account: 10111</b>		<b>SBL #: 37.19-2-16</b>	<b>Contact: Olden, Christopher P,</b>		<b>Location: 87 Sisson Rd</b>		
0	WD1 - Residential	7510668	02/05/2019	191750	204360	12610	\$73.50
0	WD1 - Residential	7510668	08/09/2019	204360	216170	11810	\$73.50
<b>Account: 10112</b>		<b>SBL #: 37.19-2-26</b>	<b>Contact: Murphy, Pamela &amp; Matthew</b>		<b>Location: 91 Sisson Rd</b>		
0	WD1 - Residential	7509913	02/05/2019	369170	390940	21770	\$79.25
0	WD1 - Residential	7509913	08/09/2019	390940	421490	30550	\$107.79
<b>Account: 10113</b>		<b>SBL #: 37.19-2-25</b>	<b>Contact: Hymes, Karen</b>		<b>Location: 93 Sisson Rd</b>		
0	WD1 - Residential	7510903	02/05/2019	350520	359320	8800	\$73.50
0	WD1 - Residential	7510903	08/09/2019	359320	371210	11890	\$73.50
<b>Account: 10114</b>		<b>SBL #: 37.19-2-27</b>	<b>Contact: Sorrell, Robert &amp; Ashley</b>		<b>Location: 89 Sisson Rd</b>		
0	WD1 - Residential	11703880	02/21/2019	274210	294565 E	20355	\$74.65
0	WD1 - Residential	11703880	08/19/2019	294565	320760 E	26195	\$93.63
<b>Account: 10115</b>		<b>SBL #: 37.19-1-5</b>	<b>Contact: Sargent, Gary</b>		<b>Location: 92 Sisson Rd</b>		
0	WD1 - Residential	11701293	02/21/2019	311770	338395 E	26625	\$95.03
0	WD1 - Residential	11701293	08/19/2019	338395	364610 E	26215	\$93.70
<b>Account: 10116</b>		<b>SBL #: 37.3-1-12</b>	<b>Contact: Dickinson, Mrs. Howard I,</b>		<b>Location: 28 Van Buren St</b>		
0	WD1 - Residential	7250562	02/05/2019	87100	93680	6580	\$73.50
0	WD1 - Residential	7250562	08/09/2019	93680	99700	6020	\$73.50
<b>Account: 10117</b>		<b>SBL #: 38.3-1-6</b>	<b>Contact: Varney - Estate of, Albert H,</b>		<b>Location: 200 Ferry Blvd</b>		
0	WD1 - Residential	7511127	02/05/2019	494430	521150	26720	\$95.34

Town of Moreau Water  
Reading Detail

Page #	Account Type	Serial #	Date	Previous	Current	Usage	Amount
0	WD1 - Residential	7511127	08/09/2019	521150	550460	29310	\$103.76
<b>Account: 10118</b>		<b>SBL #: 37.3-1-5.2</b>	<b>Contact: Rivers, Donald &amp; Julie</b>		<b>Location: 79 Harrison Ave</b>		
0	WD1 - Residential	7511295	02/05/2019	1577720	1642330	64610	\$218.48
0	WD1 - Residential	7511295	08/09/2019	1642330	1789680	147350	\$487.39
<b>Account: 10119</b>		<b>SBL #: 37.3-1-5.12</b>	<b>Contact: Music, Christopher</b>		<b>Location: 71 Harrison Ave</b>		
0	WD1 - Residential	7251751	02/05/2019	659930	685600	25670	\$91.93
0	WD1 - Residential	7251751	08/09/2019	685600	723050	37450	\$130.21
<b>Account: 10120</b>		<b>SBL #: 77.1-1-6.1</b>	<b>Contact: Peck, Liberata</b>		<b>Location: 482-484 Fortsville Rd</b>		
0	WD1 - Residential	7511282	02/05/2019	1350	1350	0	\$73.50
0	WD1 - Residential	7511282	08/09/2019	1350	1380	30	\$73.50
<b>Account: 10121</b>		<b>SBL #: 77.1-2-11</b>	<b>Contact: Simone Bates</b>		<b>Location: 44 Carmella Dr</b>		
0	WD1 - Residential	11661744	02/05/2019	625950	665260	39310	\$136.26
0	WD1 - Residential	11661744	08/09/2019	665260	698730	33470	\$117.28
<b>Account: 10122</b>		<b>SBL #: 90.-1-77</b>	<b>Contact: Amadon Jr, William &amp; Rebecca</b>		<b>Location: 352 Fortsville Rd</b>		
0	WD1 - Residential	7511474	02/05/2019	328320	341940	13620	\$73.50
0	WD1 - Residential	7511474	08/09/2019	341940	359000	17060	\$73.50
<b>Account: 10123</b>		<b>SBL #: 77.-4-21</b>	<b>Contact: Fortsville United Methodist Church</b>		<b>Location: 402 Fortsville Rd</b>		
0	WD1 - Residential	7510880	02/05/2019	75450	78370	2920	\$73.50
0	WD1 - Residential	7510880	08/09/2019	78370	81160	2790	\$73.50
<b>Account: 10124</b>		<b>SBL #: 77.-4-23</b>	<b>Contact: Goodson, Shayna</b>		<b>Location: 404 Fortsville Rd</b>		
0	WD1 - Residential	7251743	02/05/2019	239650	430200	190550	\$627.79
0	WD1 - Residential	7251743	08/09/2019	430200	455630	25430	\$91.15
<b>Account: 10125</b>		<b>SBL #: 90.-1-3</b>	<b>Contact: Petteys, Lee &amp; Rosella</b>		<b>Location: 358 Fortsville Rd</b>		
0	WD1 - Residential	11664811	02/05/2019	187300	198380	11080	\$73.50
0	WD1 - Residential	11664811	08/09/2019	198380	211190	12810	\$73.50
<b>Account: 10126</b>		<b>SBL #: 77.-2-30.11</b>	<b>Contact: Bauer, Sandra N,</b>		<b>Location: 380 Fortsville Rd</b>		
0	WD1 - Residential	7511095	02/05/2019	394680	407170	12490	\$73.50
0	WD1 - Residential	7511095	08/09/2019	407170	423370	16200	\$73.50
<b>Account: 10127</b>		<b>SBL #: 90.-1-4.112</b>	<b>Contact: McGough, Robert &amp; Rosanne</b>		<b>Location: 344 Fortsville Rd</b>		
0	WD1 - Residential	11665166	02/05/2019	444420	471010	26590	\$94.92
0	WD1 - Residential	11665166	08/09/2019	471010	495000	23990	\$86.47

Town of Moreau Water  
Reading Detail

Page #	Account Type	Serial #	Date	Previous	Current	Usage	Amount
	<b>Account:</b> 10128	<b>SBL #:</b> 77.-2-37	<b>Contact:</b> Kusnierz, Theodore T,		<b>Location:</b> 370 Fortsville Rd		
0	WD1 - Residential	10240872	02/05/2019	109290	123820	14530	\$73.50
0	WD1 - Residential	10240872	08/09/2019	123820	137810	13990	\$73.50
	<b>Account:</b> 10129	<b>SBL #:</b> 77.-2-30.12	<b>Contact:</b> Nierzwicki-Bauer, Sandra		<b>Location:</b> 376 Fortsville Rd		
0	WD1 - Residential	10270244	02/05/2019	35960	44970	9010	\$73.50
0	WD1 - Residential	10270244	08/15/2019	44970	64340	19370	\$73.50
	<b>Account:</b> 10130	<b>SBL #:</b> 77.1-2-10	<b>Contact:</b> Simone Bates		<b>Location:</b> 42 Carmella Dr		
0	WD1 - Residential	7512918	02/05/2019	622620	652410	29790	\$105.32
0	WD1 - Residential	7512918	08/09/2019	652410	681470	29060	\$102.95
	<b>Account:</b> 10131	<b>SBL #:</b> 77.1-1-10	<b>Contact:</b> Rhoades Jr, Herbert		<b>Location:</b> 476 Fortsville Rd		
0	WD1 - Residential	7508092	02/05/2019	298410	312390	13980	\$73.50
0	WD1 - Residential	7508092	08/09/2019	312390	333460	21070	\$76.98
	<b>Account:</b> 10132	<b>SBL #:</b> 63.4-4-37	<b>Contact:</b> Clark Jr, Arnold		<b>Location:</b> 452 Gansevoort Rd		
0	WD1 - Residential	11704055	02/05/2019	202780	207160	4380	\$73.50
0	WD1 - Residential	11704055	08/09/2019	207160	216520	9360	\$73.50
	<b>Account:</b> 10133	<b>SBL #:</b> 64.-1-51	<b>Contact:</b> Reynolds III, George W,		<b>Location:</b> 426 Gansevoort Rd		
0	WD1 - Residential	7510805	02/05/2019	272260	283540	11280	\$73.50
0	WD1 - Residential	7510805	08/09/2019	283540	294830	11290	\$73.50
	<b>Account:</b> 10134	<b>SBL #:</b> 77.-2-36	<b>Contact:</b> Shevlin, Kevin & Michele		<b>Location:</b> 388 Fortsville Rd		
0	WD1 - Residential	11664116	02/05/2019	208500	228410	19910	\$73.50
0	WD1 - Residential	11664116	08/09/2019	228410	246820	18410	\$73.50
	<b>Account:</b> 10135	<b>SBL #:</b> 77.-2-26	<b>Contact:</b> Bonner, Vincent H,		<b>Location:</b> 392 Fortsville Rd		
0	WD1 - Residential	11697728	02/05/2019	264310	284700	20390	\$74.77
0	WD1 - Residential	11697728	08/09/2019	284700	306160	21460	\$78.25
	<b>Account:</b> 10136	<b>SBL #:</b> 77.1-2-9	<b>Contact:</b> Simone Bates		<b>Location:</b> 446-448 Fortsville Rd		
0	WD1 - Residential	11697743	02/05/2019	462190	485790	23600	\$85.20
0	WD1 - Residential	11697743	08/09/2019	485790	514770	28980	\$102.69
	<b>Account:</b> 10137	<b>SBL #:</b> 77.-4-25	<b>Contact:</b> Reinhardt, John		<b>Location:</b> 408 Fortsville Rd		
0	WD1 - Residential	7251754	02/05/2019	247470	262130	14660	\$73.50
0	WD1 - Residential	7251754	08/09/2019	262130	283000	20870	\$76.33
	<b>Account:</b> 10138	<b>SBL #:</b> 77.-2-27	<b>Contact:</b> Tri-County Rental Homes LLC		<b>Location:</b> 394 Fortsville Rd		

Town of Moreau Water  
Reading Detail

Page #	Account Type	Serial #	Date	Previous	Current	Usage	Amount
0	WD1 - Residential	11976972	02/05/2019	437220	479320	42100	\$145.33
0	WD1 - Residential	11976972	08/09/2019	479320	521590	42270	\$145.88
<b>Account: 10139</b>		<b>SBL #: 77.-4-26</b>	<b>Contact: Lacross, Isaac &amp; Kelly Jo</b>		<b>Location: 424 Fortsville Rd</b>		
0	WD1 - Residential	11661732	02/05/2019	141900	155160	13260	\$73.50
0	WD1 - Residential	11661732	08/09/2019	155160	167900	12740	\$73.50
<b>Account: 10140</b>		<b>SBL #: 77.-4-29</b>	<b>Contact: Rich, Andrew S,</b>		<b>Location: 434 Fortsville Rd</b>		
0	WD1 - Residential	7555498	02/05/2019	84060	99920	15860	\$73.50
0	WD1 - Residential	7555498	08/09/2019	99920	110220	10300	\$73.50
<b>Account: 10141</b>		<b>SBL #: 77.-3-1</b>	<b>Contact: Merrithew, Ronald &amp; Marlo</b>		<b>Location: 455 Fortsville Rd</b>		
0	WD1 - Residential	7511133	02/05/2019	412710	431700	18990	\$73.50
0	WD1 - Residential	7511133	08/09/2019	431700	461760	30060	\$106.20
<b>Account: 10142</b>		<b>SBL #: 77.1-2-8</b>	<b>Contact: Simone Bates</b>		<b>Location: 40 Carmella Dr</b>		
0	WD1 - Residential	7253852	02/05/2019	331320	359570	28250	\$100.31
0	WD1 - Residential	7253852	08/09/2019	359570	387450	27880	\$99.11
<b>Account: 10143</b>		<b>SBL #: 77.1-1-12</b>	<b>Contact: Thornton, Michael P,</b>		<b>Location: 468 Fortsville Rd</b>		
0	WD1 - Residential	10283797	02/05/2019	114690	177010	62320	\$211.04
0	WD1 - Residential	10283797	08/09/2019	177010	193400	16390	\$73.50
<b>Account: 10144</b>		<b>SBL #: 77.-4-16.1</b>	<b>Contact: Krueger, Regan &amp; Drusilla</b>		<b>Location: 418 Fortsville Rd</b>		
0	WD1 - Residential	7511557	02/05/2019	415930	433540	17610	\$73.50
0	WD1 - Residential	7511557	08/09/2019	433540	464640	31100	\$109.58
<b>Account: 10145</b>		<b>SBL #: 77.-3-22</b>	<b>Contact: Wieprzowska, Mirosław &amp; Anna</b>		<b>Location: 453 Fortsville Rd</b>		
0	WD1 - Residential	7510847	02/05/2019	295510	317990	22480	\$81.56
0	WD1 - Residential	7510847	08/09/2019	317990	342650	24660	\$88.65
<b>Account: 10146</b>		<b>SBL #: 37.19-1-24.11</b>	<b>Contact: DAvignon, Mathohn</b>		<b>Location: 76 Sisson Rd</b>		
0	WD1 - Residential	11697416	02/05/2019	389460	410050	20590	\$75.42
0	WD1 - Residential	11697416	08/09/2019	410050	453480	43430	\$149.65
<b>Account: 10147</b>		<b>SBL #: 50.-2-105</b>	<b>Contact: Bondzinski, Peter J,</b>		<b>Location: 57 Sisson Rd</b>		
0	WD1 - Residential	11693416	02/05/2019	310930	324680	13750	\$73.50
0	WD1 - Residential	11693416	08/09/2019	324680	338960	14280	\$73.50
<b>Account: 10148</b>		<b>SBL #: 50.-2-106</b>	<b>Contact: Accardi, Mary L &amp; Peter G</b>		<b>Location: 55 Sisson Rd</b>		
0	WD1 - Residential	11697658	02/05/2019	49520	56110	6590	\$73.50

Town of Moreau Water  
Reading Detail

Page #	Account Type	Serial #	Date	Previous	Current	Usage	Amount
0	WD1 - Residential	11697658	08/09/2019	56110	101240	45130	\$155.17
<b>Account: 10149</b>		<b>SBL #: 77.1-1-51</b>	<b>Contact: Donbeck, Francis</b>		<b>Location: 35 Spier Falls Rd</b>		
0	WD1 - Residential	11697492	02/05/2019	95290	109420	14130	\$73.50
0	WD1 - Residential	11697492	08/09/2019	109420	126450	17030	\$73.50
<b>Account: 10150</b>		<b>SBL #: 77.-4-20</b>	<b>Contact: Dorvee, Deborah Corlew</b>		<b>Location: 212 Hatchery Rd</b>		
0	WD1 - Residential	11698474	02/05/2019	106500	114310	7810	\$73.50
0	WD1 - Residential	11698474	08/09/2019	114310	127370	13060	\$73.50
<b>Account: 10151</b>		<b>SBL #: 77.-4-17</b>	<b>Contact: Schulz, Ronald P,</b>		<b>Location: 200 Hatchery Rd</b>		
0	WD1 - Residential	11697688	02/05/2019	157410	163190	5780	\$73.50
0	WD1 - Residential	11697688	08/09/2019	163190	169050	5860	\$73.50
<b>Account: 10152</b>		<b>SBL #: 77.-4-16.2</b>	<b>Contact: Cross, Cheryl</b>		<b>Location: 170-192 Hatchery Rd</b>		
0	WD1 - Residential	7267317	02/21/2019	7340	8060	720	\$73.50
0	WD1 - Residential	7267317	08/09/2019	8060	8830	770	\$73.50
<b>Account: 10153</b>		<b>SBL #: 77.1-1-44</b>	<b>Contact: Kilmer, John &amp; Ann Marie</b>		<b>Location: 45 Spier Falls Rd</b>		
0	WD1 - Residential	7266820	02/05/2019	409660	429270	19610	\$73.50
0	WD1 - Residential	7266820	08/09/2019	429270	463480	34210	\$119.68
<b>Account: 10154</b>		<b>SBL #: 77.1-1-6.1</b>	<b>Contact: Peck, Lynn &amp; Liberata</b>		<b>Location: 482-484 Fortsville Rd</b>		
0	WD1 - Residential	7555294	02/05/2019	162970	173670	10700	\$73.50
0	WD1 - Residential	7555294	08/09/2019	173670	184140	10470	\$73.50
<b>Account: 10155</b>		<b>SBL #: 77.-2-4.11</b>	<b>Contact: Owens, David &amp; Joann</b>		<b>Location: 197 Hatchery Rd</b>		
0	WD1 - Residential	11697436	02/05/2019	118400	118400	0	\$73.50
0	WD1 - Residential	11697436	08/09/2019	118400	132840	14440	\$73.50
<b>Account: 10156</b>		<b>SBL #: 77.-2-4.12</b>	<b>Contact: Celeste III, John &amp; Beth</b>		<b>Location: 199 Hatchery Rd</b>		
0	WD1 - Residential	7239533	08/09/2019	252860	267590	14730	\$73.50
0	WD1 - Residential	7239533	02/05/2019	247780	252860	5080	\$73.50
<b>Account: 10157</b>		<b>SBL #: 77.-2-29.1</b>	<b>Contact: Roberts, Charles &amp; Margaret</b>		<b>Location: 201-203 Hatchery Rd</b>		
0	WD1 - Residential	7555661	08/09/2019	350760	373700	22940	\$83.06
0	WD1 - Residential	7555661	02/05/2019	323050	350760	27710	\$98.56
<b>Account: 10158</b>		<b>SBL #: 77.1-1-15</b>	<b>Contact: Fitzgerald, Walter</b>		<b>Location: 475 Fortsville Rd</b>		
0	WD1 - Residential	11697422	02/05/2019	84960	90590	5630	\$73.50
0	WD1 - Residential	11697422	08/09/2019	90590	93710	3120	\$73.50



Town of Moreau Water  
Reading Detail

Page #	Account Type	Serial #	Date	Previous	Current	Usage	Amount
	<b>Account:</b> 10159	<b>SBL #:</b> 77.1-1-49	<b>Contact:</b> Kloss, John & Margaret			<b>Location:</b> 39 Spier Falls Rd	
0	WD1 - Residential	7266549	02/05/2019	103980	110700	6720	\$73.50
0	WD1 - Residential	7266549	08/09/2019	110700	118220	7520	\$73.50
	<b>Account:</b> 10160	<b>SBL #:</b> 76.2-2-1	<b>Contact:</b> Leonbruno, Perry V,			<b>Location:</b> 72 Spier Falls Rd	
0	WD1 - Residential	7267618	02/05/2019	132360	134590	2230	\$73.50
0	WD1 - Residential	7267618	08/09/2019	134590	134660	70	\$73.50
	<b>Account:</b> 10161	<b>SBL #:</b> 77.-3-12.2	<b>Contact:</b> Luciano, John			<b>Location:</b> 403 Fortsville Rd	
0	WD1 - Residential	7556221	02/05/2019	218880	231960	13080	\$73.50
0	WD1 - Residential	7556221	08/09/2019	231960	250890	18930	\$73.50
	<b>Account:</b> 10162	<b>SBL #:</b> 76.-3-2	<b>Contact:</b> Daley, Patricia R,			<b>Location:</b> 95 Spier Falls Rd	
0	WD1 - Residential	7556803	02/05/2019	168990	173130	4140	\$73.50
0	WD1 - Residential	7556803	08/09/2019	173130	176490	3360	\$73.50
	<b>Account:</b> 10163	<b>SBL #:</b> 77.-3-12.1	<b>Contact:</b> Kubis, Richard J,			<b>Location:</b> 401 Fortsville Rd	
0	WD1 - Residential	7267693	08/09/2019	165910	176410	10500	\$73.50
0	WD1 - Residential	7267693	02/05/2019	155280	165910	10630	\$73.50
	<b>Account:</b> 10164	<b>SBL #:</b> 76.-3-6	<b>Contact:</b> Johnson, James F,			<b>Location:</b> 79 Spier Falls Rd	
0	WD1 - Residential	7556294	02/05/2019	2430	2430	0	\$73.50
0	WD1 - Residential	7556294	08/09/2019	2430	2430	0	\$73.50
	<b>Account:</b> 10165	<b>SBL #:</b> 76.2-1-2	<b>Contact:</b> Wallace, Jamie & Gina			<b>Location:</b> 2 Briarhurst Dr	
0	WD1 - Residential	7543287	08/19/2019	0	0	0	\$73.50
	<b>Account:</b> 10166	<b>SBL #:</b> 76.2-1-1	<b>Contact:</b> Silic, Stephen T,			<b>Location:</b> 48 Briarhurst Dr	
0	WD1 - Residential	7267298	08/19/2019	0	0	0	\$73.50
0	WD1 - Residential	7267298	02/21/2019	0	0	0	\$73.50
	<b>Account:</b> 10167	<b>SBL #:</b> 63.-4-14.1	<b>Contact:</b> English Village LLC			<b>Location:</b> 4 Jennifer Dr., Downing Pl	
0	WD1 - Residential	7539238	01/31/2019	1285200	1300100	14900	\$73.50
0	WD1 - Residential	7539238	02/28/2019	1300100	1313800	13700	\$73.50
0	WD1 - Residential	7539238	03/29/2019	1313800	1329300	15500	\$73.50
0	WD1 - Residential	7539238	05/31/2019	1345000	1358500	13500	\$73.50
0	WD1 - Residential	7539238	04/30/2019	1329300	1345000	15700	\$73.50
0	WD1 - Residential	7539238	07/01/2019	1358500	1372800	14300	\$73.50
0	WD1 - Residential	7539238	07/31/2019	1372800	1382300	9500	\$73.50

Town of Moreau Water  
Reading Detail

Page #	Account Type	Serial #	Date	Previous	Current	Usage	Amount
0	WD1 - Residential	7539238	08/30/2019	1382300	1393100	10800	\$73.50
0	WD1 - Residential	7539238	09/30/2019	1393100	1402700	9600	\$73.50
0	WD1 - Residential	7539238	10/31/2019	1402700	1412300	9600	\$73.50
0	WD1 - Residential	7539238	11/27/2019	1412300	1420900	8600	\$73.50
0	WD1 - Residential	7539238	12/31/2019	1420900	1431900	11000	\$73.50
<b>Account: 10168</b>		<b>SBL #: 63.-4-14.1</b>	<b>Contact: English Village LLC</b>		<b>Location: 17 Jennifer Dr., Coventry Place</b>		
0	WD1 - Residential	7539259	01/31/2019	1159800	1171600	11800	\$73.50
0	WD1 - Residential	7539259	02/28/2019	1171600	1181100	9500	\$73.50
0	WD1 - Residential	7539259	03/29/2019	1181100	1191200	10100	\$73.50
0	WD1 - Residential	7539259	05/31/2019	1202600	1214200	11600	\$73.50
0	WD1 - Residential	7539259	04/30/2019	1191200	1202600	11400	\$73.50
0	WD1 - Residential	7539259	07/01/2019	1214200	1225700	11500	\$73.50
0	WD1 - Residential	7539259	07/31/2019	1225700	1236300	10600	\$73.50
0	WD1 - Residential	7539259	08/30/2019	1236300	1248000	11700	\$73.50
0	WD1 - Residential	7539259	09/30/2019	1248000	1263700	15700	\$73.50
0	WD1 - Residential	7539259	10/31/2019	1263700	1280400	16700	\$73.50
0	WD1 - Residential	7539259	11/27/2019	1280400	1289900	9500	\$73.50
0	WD1 - Residential	7539259	12/31/2019	1289900	1299700	9800	\$73.50
<b>Account: 10169</b>		<b>SBL #: 63.-4-14.1</b>	<b>Contact: English Village LLC</b>		<b>Location: 18 Jennifer Dr., Dover Place</b>		
0	WD1 - Residential	7539244	07/31/2019	1262600	1270300	7700	\$73.50
0	WD1 - Residential	7539244	07/01/2019	1250900	1262600	11700	\$73.50
0	WD1 - Residential	7539244	04/30/2019	1226600	1239400	12800	\$73.50
0	WD1 - Residential	7539244	05/31/2019	1239400	1250900	11500	\$73.50
0	WD1 - Residential	7539244	03/29/2019	1215000	1226600	11600	\$73.50
0	WD1 - Residential	7539244	02/28/2019	1203800	1215000	11200	\$73.50
0	WD1 - Residential	7539244	01/31/2019	1189900	1203800	13900	\$73.50
0	WD1 - Residential	7539244	12/31/2019	1306800	1318700	11900	\$73.50
0	WD1 - Residential	7539244	11/27/2019	1298400	1306800	8400	\$73.50
0	WD1 - Residential	7539244	10/31/2019	1289100	1298400	9300	\$73.50
0	WD1 - Residential	7539244	09/30/2019	1278600	1289100	10500	\$73.50
0	WD1 - Residential	7539244	08/30/2019	1270300	1278600	8300	\$73.50

Town of Moreau Water  
**Reading Detail**

Page #	Account Type	Serial #	Date	Previous	Current	Usage	Amount
<b>Account: 10170</b>		<b>SBL #: 77.1-1-36.2</b>	<b>Contact: Greene, Michael T,</b>		<b>Location: 11 Fawn Rd</b>		
0	WD1 - Residential	7265866	02/05/2019	225050	230760	5710	\$73.50
0	WD1 - Residential	7265866	08/09/2019	230760	239720	8960	\$73.50
<b>Account: 10171</b>		<b>SBL #: 77.1-2-7</b>	<b>Contact: Simone Bates</b>		<b>Location: 38 Carmella Dr</b>		
0	WD1 - Residential	7267524	02/05/2019	516250	562090	45840	\$157.48
0	WD1 - Residential	7267524	08/09/2019	562090	606510	44420	\$152.87
<b>Account: 10172</b>		<b>SBL #: 76.2-2-3</b>	<b>Contact: Pinheiro Audrey, Alden Benjamin</b>		<b>Location: 68 Spier Falls Rd</b>		
0	WD1 - Residential	7190604	02/05/2019	234800	257420	22620	\$82.02
0	WD1 - Residential	7190604	08/09/2019	257420	276940	19520	\$73.50
<b>Account: 10173</b>		<b>SBL #: 76.-3-9.11</b>	<b>Contact: Alecksynas, Damon</b>		<b>Location: 69 Spier Falls Rd</b>		
0	WD1 - Residential	12520056	02/05/2019	21630	39990	18360	\$73.50
0	WD1 - Residential	12520056	08/09/2019	39990	57230	17240	\$73.50
<b>Account: 10174</b>		<b>SBL #: 76.2-2-2</b>	<b>Contact: Jacobie, Kevin &amp; Barbara</b>		<b>Location: 70 Spier Falls Rd</b>		
0	WD1 - Residential	7166455	08/09/2019	239770	252830	13060	\$73.50
0	WD1 - Residential	7166455	02/05/2019	227840	239770	11930	\$73.50
<b>Account: 10175</b>		<b>SBL #: 63.-4-14.1</b>	<b>Contact: English Village LLC</b>		<b>Location: 11 Jennifer Dr., Thames Row</b>		
0	WD1 - Residential	7539305	01/31/2019	1399400	1412500	13100	\$73.50
0	WD1 - Residential	7539305	02/28/2019	1412500	1422800	10300	\$73.50
0	WD1 - Residential	7539305	03/29/2019	1422800	1428500	5700	\$73.50
0	WD1 - Residential	7539305	05/31/2019	1435200	1443700	8500	\$73.50
0	WD1 - Residential	7539305	04/30/2019	1428500	1435200	6700	\$73.50
0	WD1 - Residential	7539305	07/01/2019	1443700	1453300	9600	\$73.50
0	WD1 - Residential	7539305	07/31/2019	1453300	1462600	9300	\$73.50
0	WD1 - Residential	7539305	08/30/2019	1462600	1471800	9200	\$73.50
0	WD1 - Residential	7539305	09/30/2019	1471800	1480300	8500	\$73.50
0	WD1 - Residential	7539305	10/31/2019	1480300	1489500	9200	\$73.50
0	WD1 - Residential	7539305	11/27/2019	1489500	1497400	7900	\$73.50
0	WD1 - Residential	7539305	12/31/2019	1497400	1507600	10200	\$73.50
<b>Account: 10176</b>		<b>SBL #: 63.-4-14.1</b>	<b>Contact: English Village LLC</b>		<b>Location: 16 Jennifer Dr., Wembley Place</b>		
0	WD1 - Residential	7539601	07/31/2019	1436900	1448000	11100	\$73.50
0	WD1 - Residential	7539601	07/01/2019	1426100	1436900	10800	\$73.50

Town of Moreau Water  
Reading Detail

Page #	Account Type	Serial #	Date	Previous	Current	Usage	Amount
0	WD1 - Residential	7539601	04/30/2019	1408200	1417300	9100	\$73.50
0	WD1 - Residential	7539601	05/31/2019	1417300	1426100	8800	\$73.50
0	WD1 - Residential	7539601	03/29/2019	1399300	1408200	8900	\$73.50
0	WD1 - Residential	7539601	02/28/2019	1389200	1399300	10100	\$73.50
0	WD1 - Residential	7539601	01/31/2019	1376600	1389200	12600	\$73.50
0	WD1 - Residential	7539601	12/31/2019	1489100	1502900	13800	\$73.50
0	WD1 - Residential	7539601	11/27/2019	1478700	1489100	10400	\$73.50
0	WD1 - Residential	7539601	10/31/2019	1469200	1478700	9500	\$73.50
0	WD1 - Residential	7539601	09/30/2019	1458600	1469200	10600	\$73.50
0	WD1 - Residential	7539601	08/30/2019	1448000	1458600	10600	\$73.50
<b>Account:</b> 10177		<b>SBL #:</b> 76.-2-23	<b>Contact:</b> Raab, Edward & Loretta		<b>Location:</b> 86 Spier Falls Rd		
0	WD1 - Residential	11312412	02/05/2019	118610	127850	9240	\$73.50
0	WD1 - Residential	11312412	08/26/2019	127850	137090	9240	\$73.50
<b>Account:</b> 10178		<b>SBL #:</b> 76.-3-1	<b>Contact:</b> Dean, Priscilla M,		<b>Location:</b> 94 Mountain Rd		
0	WD1 - Residential	11688767	08/09/2019	494540	531310	36770	\$128.00
0	WD1 - Residential	11688767	02/05/2019	458600	494540	35940	\$125.31
<b>Account:</b> 10179		<b>SBL #:</b> 76.2-2-6	<b>Contact:</b> Richmond, John & Dena		<b>Location:</b> 60B Spier Falls Rd		
0	WD1 - Residential	11607629	02/05/2019	229840	241030	11190	\$73.50
0	WD1 - Residential	11607629	08/09/2019	241030	252140	11110	\$73.50
<b>Account:</b> 10180		<b>SBL #:</b> 63.-4-14.1	<b>Contact:</b> English Village LLC		<b>Location:</b> 13 Jennifer Dr., Wimbledon Ct		
0	WD1 - Residential	7536760	01/31/2019	1235800	1252700	16900	\$73.50
0	WD1 - Residential	7536760	02/28/2019	1252700	1268000	15300	\$73.50
0	WD1 - Residential	7536760	03/29/2019	1268000	1286300	18300	\$73.50
0	WD1 - Residential	7536760	05/31/2019	1305300	1318400	13100	\$73.50
0	WD1 - Residential	7536760	04/30/2019	1286300	1305300	19000	\$73.50
0	WD1 - Residential	7536760	07/01/2019	1318400	1327700	9300	\$73.50
0	WD1 - Residential	7536760	07/31/2019	1327700	1335300	7600	\$73.50
0	WD1 - Residential	7536760	08/30/2019	1335300	1344900	9600	\$73.50
0	WD1 - Residential	7536760	09/30/2019	1344900	1355600	10700	\$73.50
0	WD1 - Residential	7536760	10/31/2019	1355600	1366300	10700	\$73.50
0	WD1 - Residential	7536760	11/27/2019	1366300	1375400	9100	\$73.50

Town of Moreau Water  
Reading Detail

Page #	Account Type	Serial #	Date	Previous	Current	Usage	Amount
0	WD1 - Residential	7536760	12/31/2019	1375400	1387400	12000	\$73.50
<b>Account: 10181</b>		<b>SBL #: 63.-4-14.1</b>	<b>Contact: English Village LLC</b>		<b>Location: 19 Jennifer Dr., Windsor Ct</b>		
0	WD1 - Residential	7537887	07/31/2019	1560100	1573600	13500	\$73.50
0	WD1 - Residential	7537887	07/01/2019	1546300	1560100	13800	\$73.50
0	WD1 - Residential	7537887	04/30/2019	1514700	1531200	16500	\$73.50
0	WD1 - Residential	7537887	05/31/2019	1531200	1546300	15100	\$73.50
0	WD1 - Residential	7537887	03/29/2019	1501000	1514700	13700	\$73.50
0	WD1 - Residential	7537887	02/28/2019	1487700	1501000	13300	\$73.50
0	WD1 - Residential	7537887	01/31/2019	1472600	1487700	15100	\$73.50
0	WD1 - Residential	7537887	12/31/2019	1632500	1646800	14300	\$73.50
0	WD1 - Residential	7537887	11/27/2019	1619800	1632500	12700	\$73.50
0	WD1 - Residential	7537887	10/31/2019	1604800	1619800	15000	\$73.50
0	WD1 - Residential	7537887	09/30/2019	1589500	1604800	15300	\$73.50
0	WD1 - Residential	7537887	08/30/2019	1573600	1589500	15900	\$73.50
<b>Account: 10182</b>		<b>SBL #: 63.-4-14.1</b>	<b>Contact: English Village LLC</b>		<b>Location: 12 Jennifer Dr., Nottingham Park</b>		
0	WD1 - Residential	7539175	07/31/2019	1667300	1680600	13300	\$73.50
0	WD1 - Residential	7539175	07/01/2019	1652900	1667300	14400	\$73.50
0	WD1 - Residential	7539175	04/30/2019	1621700	1637700	16000	\$73.50
0	WD1 - Residential	7539175	05/31/2019	1637700	1652900	15200	\$73.50
0	WD1 - Residential	7539175	03/29/2019	1606400	1621700	15300	\$73.50
0	WD1 - Residential	7539175	02/28/2019	1591500	1606400	14900	\$73.50
0	WD1 - Residential	7539175	01/31/2019	1575200	1591500	16300	\$73.50
0	WD1 - Residential	7539175	12/31/2019	1731700	1745700	14000	\$73.50
0	WD1 - Residential	7539175	11/27/2019	1720900	1731700	10800	\$73.50
0	WD1 - Residential	7539175	10/31/2019	1707600	1720900	13300	\$73.50
0	WD1 - Residential	7539175	09/30/2019	1693300	1707600	14300	\$73.50
0	WD1 - Residential	7539175	08/30/2019	1680600	1693300	12700	\$73.50
<b>Account: 10183</b>		<b>SBL #: 63.-4-11</b>	<b>Contact: Anderson, Cathryn</b>		<b>Location: 60 Fawn Rd</b>		
0	WD1 - Residential	11693136	02/05/2019	275060	289650	14590	\$73.50
0	WD1 - Residential	11693136	08/09/2019	289650	303310	13660	\$73.50
<b>Account: 10184</b>		<b>SBL #: 63.-4-14.1</b>	<b>Contact: English Village LLC</b>		<b>Location: 3 Jennifer Dr., Parliament Place</b>		

Town of Moreau Water  
Reading Detail

Page #	Account Type	Serial #	Date	Previous	Current	Usage	Amount
0	WD1 - Residential	7539350	01/31/2019	1476400	1489300	12900	\$73.50
0	WD1 - Residential	7539350	02/28/2019	1489300	1506200	16900	\$73.50
0	WD1 - Residential	7539350	03/29/2019	1506200	1524300	18100	\$73.50
0	WD1 - Residential	7539350	05/31/2019	1543400	1559900	16500	\$73.50
0	WD1 - Residential	7539350	04/30/2019	1524300	1543400	19100	\$73.50
0	WD1 - Residential	7539350	07/01/2019	1559900	1571900	12000	\$73.50
0	WD1 - Residential	7539350	07/31/2019	1571900	1580800	8900	\$73.50
0	WD1 - Residential	7539350	08/30/2019	1580800	1592400	11600	\$73.50
0	WD1 - Residential	7539350	09/30/2019	1592400	1609800	17400	\$73.50
0	WD1 - Residential	7539350	10/31/2019	1609800	1626900	17100	\$73.50
0	WD1 - Residential	7539350	11/27/2019	1626900	1641200	14300	\$73.50
0	WD1 - Residential	7539350	12/31/2019	1641200	1659100	17900	\$73.50
<b>Account:</b> 10185	<b>SBL #:</b> 63.-4-14.1	<b>Contact:</b> English Village LLC	<b>Location:</b> 5 Jennifer Dr., Trafalger Square				
0	WD1 - Residential	7537888	07/31/2019	1362100	1376100	14000	\$73.50
0	WD1 - Residential	7537888	07/01/2019	1348900	1362100	13200	\$73.50
0	WD1 - Residential	7537888	04/30/2019	1319100	1334100	15000	\$73.50
0	WD1 - Residential	7537888	05/31/2019	1334100	1348900	14800	\$73.50
0	WD1 - Residential	7537888	03/29/2019	1304400	1319100	14700	\$73.50
0	WD1 - Residential	7537888	02/28/2019	1289900	1304400	14500	\$73.50
0	WD1 - Residential	7537888	01/31/2019	1273000	1289900	16900	\$73.50
0	WD1 - Residential	7537888	12/31/2019	1427400	1441400	14000	\$73.50
0	WD1 - Residential	7537888	11/27/2019	1414700	1427400	12700	\$73.50
0	WD1 - Residential	7537888	10/31/2019	1400900	1414700	13800	\$73.50
0	WD1 - Residential	7537888	09/30/2019	1388600	1400900	12300	\$73.50
0	WD1 - Residential	7537888	08/30/2019	1376100	1388600	12500	\$73.50
<b>Account:</b> 10186	<b>SBL #:</b> 63.-4-14.1	<b>Contact:</b> English Village LLC	<b>Location:</b> 7 Jennifer Dr.,Piccadilly Circus				
0	WD1 - Residential	7539368	07/31/2019	1426200	1442600	16400	\$73.50
0	WD1 - Residential	7539368	07/01/2019	1410100	1426200	16100	\$73.50
0	WD1 - Residential	7539368	04/30/2019	1378700	1395000	16300	\$73.50
0	WD1 - Residential	7539368	05/31/2019	1395000	1410100	15100	\$73.50
0	WD1 - Residential	7539368	03/29/2019	1363700	1378700	15000	\$73.50

Town of Moreau Water  
Reading Detail

Page #	Account Type	Serial #	Date	Previous	Current	Usage	Amount
0	WD1 - Residential	7539368	02/28/2019	1349600	1363700	14100	\$73.50
0	WD1 - Residential	7539368	01/31/2019	1332500	1349600	17100	\$73.50
0	WD1 - Residential	7539368	12/31/2019	1505100	1526100	21000	\$76.75
0	WD1 - Residential	7539368	11/27/2019	1490600	1505100	14500	\$73.50
0	WD1 - Residential	7539368	10/31/2019	1474000	1490600	16600	\$73.50
0	WD1 - Residential	7539368	09/30/2019	1457700	1474000	16300	\$73.50
0	WD1 - Residential	7539368	08/30/2019	1442600	1457700	15100	\$73.50
<b>Account: 10187</b>		<b>SBL #: 77.-3-17.2</b>	<b>Contact: Walter Jr, Charles &amp; Jennifer</b>		<b>Location: 389 Fortsville Rd</b>		
0	WD1 - Residential	11689910	02/05/2019	393150	423880	30730	\$108.37
0	WD1 - Residential	11689910	08/09/2019	423880	453160	29280	\$103.66
<b>Account: 10188</b>		<b>SBL #: 77.-3-24</b>	<b>Contact: Zager, Jill</b>		<b>Location: 361 Fortsville Rd</b>		
0	WD1 - Residential	11697585	08/09/2019	415320	438560	23240	\$84.03
0	WD1 - Residential	11697585	02/05/2019	393890	415320	21430	\$78.15
<b>Account: 10189</b>		<b>SBL #: 64.1-2-23</b>	<b>Contact: Olcott, Jessica K,</b>		<b>Location: 486 Gansevoort Rd</b>		
0	WD1 - Residential	11693067	08/09/2019	270870	294340	23470	\$84.78
0	WD1 - Residential	11693067	02/05/2019	250300	270870	20570	\$75.35
<b>Account: 10190</b>		<b>SBL #: 64.1-1-9</b>	<b>Contact: Haraburda, Michael G,</b>		<b>Location: 512 Gansevoort Rd</b>		
0	WD1 - Residential	11698550	02/05/2019	397880	419830	21950	\$79.84
0	WD1 - Residential	11698550	08/09/2019	419830	459720	39890	\$138.14
<b>Account: 10191</b>		<b>SBL #: 64.-1-1.1</b>	<b>Contact: Jacobie Jr, Melvin W,</b>		<b>Location: 530 Gansevoort Road</b>		
0	WD1 - Residential	7262122	02/05/2019	147980	163900	15920	\$73.50
0	WD1 - Residential	7262122	08/09/2019	163900	179510	15610	\$73.50
<b>Account: 10192</b>		<b>SBL #: 64.1-1-6.1</b>	<b>Contact: Cook, Jennifer</b>		<b>Location: 526 Gansevoort Road</b>		
0	WD1 - Residential	11698285	08/09/2019	307320	333440	26120	\$93.39
0	WD1 - Residential	11698285	02/05/2019	274580	307320	32740	\$114.91
<b>Account: 10193</b>		<b>SBL #: 64.1-1-5</b>	<b>Contact: Morris, Raymond &amp; Helen</b>		<b>Location: 528 Gansevoort Rd</b>		
0	WD1 - Residential	7268348	02/05/2019	294560	309410	14850	\$73.50
0	WD1 - Residential	7268348	08/09/2019	309410	323570	14160	\$73.50
<b>Account: 10194</b>		<b>SBL #: 63.-4-14.1</b>	<b>Contact: English Village LLC</b>		<b>Location: 6 Jennifer Dr., Chelsea Place</b>		
0	WD1 - Residential	7539359	01/31/2019	1464000	1477000	13000	\$73.50
0	WD1 - Residential	7539359	02/28/2019	1477000	1488900	11900	\$73.50

Town of Moreau Water  
Reading Detail

Page #	Account Type	Serial #	Date	Previous	Current	Usage	Amount
0	WD1 - Residential	7539359	03/29/2019	1488900	1501000	12100	\$73.50
0	WD1 - Residential	7539359	05/31/2019	1515500	1529000	13500	\$73.50
0	WD1 - Residential	7539359	04/30/2019	1501000	1515500	14500	\$73.50
0	WD1 - Residential	7539359	07/01/2019	1529000	1537600	8600	\$73.50
0	WD1 - Residential	7539359	07/31/2019	1537600	1547800	10200	\$73.50
0	WD1 - Residential	7539359	08/30/2019	1547800	1558800	11000	\$73.50
0	WD1 - Residential	7539359	09/30/2019	1558800	1571400	12600	\$73.50
0	WD1 - Residential	7539359	10/31/2019	1571400	1584300	12900	\$73.50
0	WD1 - Residential	7539359	11/27/2019	1584300	1596800	12500	\$73.50
0	WD1 - Residential	7539359	12/31/2019	1596800	1611500	14700	\$73.50
<b>Account:</b> 10195	<b>SBL #:</b> 63.-4-14.1	<b>Contact:</b> English Village LLC	<b>Location:</b> 2 Jennifer Dr., SoHo Square				
0	WD1 - Residential	7241129	07/31/2019	1757300	1768200	10900	\$73.50
0	WD1 - Residential	7241129	07/01/2019	1746300	1757300	11000	\$73.50
0	WD1 - Residential	7241129	04/30/2019	1722600	1732500	9900	\$73.50
0	WD1 - Residential	7241129	05/31/2019	1732500	1746300	13800	\$73.50
0	WD1 - Residential	7241129	03/29/2019	1713800	1722600	8800	\$73.50
0	WD1 - Residential	7241129	02/28/2019	1705500	1713800	8300	\$73.50
0	WD1 - Residential	7241129	01/31/2019	1695200	1705500	10300	\$73.50
0	WD1 - Residential	7241129	12/31/2019	1820100	1832300	12200	\$73.50
0	WD1 - Residential	7241129	11/27/2019	1808300	1820100	11800	\$73.50
0	WD1 - Residential	7241129	10/31/2019	1795700	1808300	12600	\$73.50
0	WD1 - Residential	7241129	09/30/2019	1781300	1795700	14400	\$73.50
0	WD1 - Residential	7241129	08/30/2019	1768200	1781300	13100	\$73.50
<b>Account:</b> 10196	<b>SBL #:</b> 63.-4-14.1	<b>Contact:</b> English Village LLC	<b>Location:</b> 10 Jennifer Dr., St. Johnswood Pl				
0	WD1 - Residential	7246584	07/31/2019	1587400	1601100	13700	\$73.50
0	WD1 - Residential	7246584	07/01/2019	1575400	1587400	12000	\$73.50
0	WD1 - Residential	7246584	04/30/2019	1552400	1564200	11800	\$73.50
0	WD1 - Residential	7246584	05/31/2019	1564200	1575400	11200	\$73.50
0	WD1 - Residential	7246584	03/29/2019	1541300	1552400	11100	\$73.50
0	WD1 - Residential	7246584	02/28/2019	1531600	1541300	9700	\$73.50
0	WD1 - Residential	7246584	01/31/2019	1519800	1531600	11800	\$73.50



Town of Moreau Water  
Reading Detail

Page #	Account Type	Serial #	Date	Previous	Current	Usage	Amount
0	WD1 - Residential	7246584	12/31/2019	1643600	1657300	13700	\$73.50
0	WD1 - Residential	7246584	11/27/2019	1633500	1643600	10100	\$73.50
0	WD1 - Residential	7246584	10/31/2019	1621700	1633500	11800	\$73.50
0	WD1 - Residential	7246584	09/30/2019	1611800	1621700	9900	\$73.50
0	WD1 - Residential	7246584	08/30/2019	1601100	1611800	10700	\$73.50
<b>Account: 10197</b>		<b>SBL #: 63.-4-14.1</b>	<b>Contact: English Village LLC</b>		<b>Location: 14 Jennifer Dr., Paddington Park</b>		
0	WD1 - Residential	7253097	07/31/2019	2283200	2298000	14800	\$73.50
0	WD1 - Residential	7253097	07/01/2019	2266700	2283200	16500	\$73.50
0	WD1 - Residential	7253097	04/30/2019	2231200	2249300	18100	\$73.50
0	WD1 - Residential	7253097	05/31/2019	2249300	2266700	17400	\$73.50
0	WD1 - Residential	7253097	03/29/2019	2215900	2231200	15300	\$73.50
0	WD1 - Residential	7253097	02/28/2019	2201500	2215900	14400	\$73.50
0	WD1 - Residential	7253097	01/31/2019	2186200	2201500	15300	\$73.50
0	WD1 - Residential	7253097	12/31/2019	2365000	2381400	16400	\$73.50
0	WD1 - Residential	7253097	11/27/2019	2351200	2365000	13800	\$73.50
0	WD1 - Residential	7253097	10/31/2019	2334000	2351200	17200	\$73.50
0	WD1 - Residential	7253097	09/30/2019	2317200	2334000	16800	\$73.50
0	WD1 - Residential	7253097	08/30/2019	2298000	2317200	19200	\$73.50
<b>Account: 10198</b>		<b>SBL #: 64.1-1-2</b>	<b>Contact: Darrow Jr, James C,</b>		<b>Location: 538 Gansevoort Rd</b>		
0	WD1 - Residential	11698656	02/21/2019	0	0	0	\$73.50
0	WD1 - Residential	11698656	08/19/2019	0	0	0	\$73.50
<b>Account: 10200</b>		<b>SBL #: 50.-3-31.2</b>	<b>Contact: Sweet, Larry W,</b>		<b>Location: 549 Gansevoort Rd</b>		
0	WD1 - Residential	11698828	08/09/2019	249380	278780	29400	\$104.05
0	WD1 - Residential	11698828	02/05/2019	217760	249380	31620	\$111.27
<b>Account: 10201</b>		<b>SBL #: 64.1-1-1</b>	<b>Contact: Harper, Gary &amp; Lynn</b>		<b>Location: 540 Gansevoort Rd</b>		
0	WD1 - Residential	7556205	08/09/2019	311060	331890	20830	\$76.20
0	WD1 - Residential	7556205	02/05/2019	299010	311060	12050	\$73.50
<b>Account: 10202</b>		<b>SBL #: 50.3-2-5</b>	<b>Contact: Brown, Marcia L,</b>		<b>Location: 542 Gansevoort Rd</b>		
0	WD1 - Residential	11270772	02/05/2019	113660	130300	16640	\$73.50
0	WD1 - Residential	11270772	08/09/2019	130300	145760	15460	\$73.50
<b>Account: 10203</b>		<b>SBL #: 50.3-2-4</b>	<b>Contact: Bruce, Michael &amp; Lisa</b>		<b>Location: 544 Gansevoort Rd</b>		

Town of Moreau Water  
Reading Detail

Page #	Account Type	Serial #	Date	Previous	Current	Usage	Amount
0	WD1 - Residential	11698829	08/09/2019	575960	640430	64470	\$218.03
0	WD1 - Residential	11698829	02/05/2019	527290	575960	48670	\$166.68
<b>Account: 10204</b>		<b>SBL #: 50.3-2-2</b>	<b>Contact: Hernandez, Michael &amp; Ellen</b>		<b>Location: 548 Gansevoort Rd</b>		
0	WD1 - Residential	11354300	08/09/2019	369860	398950	29090	\$103.04
0	WD1 - Residential	11354300	02/05/2019	347350	369860	22510	\$81.66
<b>Account: 10205</b>		<b>SBL #: 50.3-2-1</b>	<b>Contact: Knights, Kathy</b>		<b>Location: 550 Gansevoort Rd</b>		
0	WD1 - Residential	11262067	02/05/2019	94020	102610	8590	\$73.50
0	WD1 - Residential	11262067	08/09/2019	102610	111490	8880	\$73.50
<b>Account: 10206</b>		<b>SBL #: 50.3-2-3</b>	<b>Contact: Newton, Michael &amp; Debra</b>		<b>Location: 546 Gansevoort Rd</b>		
0	WD1 - Residential	11286836	02/05/2019	426110	450410	24300	\$87.48
0	WD1 - Residential	11286836	08/09/2019	450410	473930	23520	\$84.94
<b>Account: 10207</b>		<b>SBL #: 63.-4-14.1</b>	<b>Contact: English Village LLC</b>		<b>Location: 1 Jennifer Dr., London Place</b>		
0	WD1 - Residential	7537745	01/31/2019	1511200	1529100	17900	\$73.50
0	WD1 - Residential	7537745	02/28/2019	1529100	1545700	16600	\$73.50
0	WD1 - Residential	7537745	03/29/2019	1545700	1566500	20800	\$76.10
0	WD1 - Residential	7537745	05/31/2019	1594000	1615100	21100	\$77.08
0	WD1 - Residential	7537745	04/30/2019	1566500	1594000	27500	\$97.88
0	WD1 - Residential	7537745	07/01/2019	1615100	1643500	28400	\$100.80
0	WD1 - Residential	7537745	07/31/2019	1643500	1662300	18800	\$73.50
0	WD1 - Residential	7537745	08/30/2019	1662300	1696300	34000	\$119.00
0	WD1 - Residential	7537745	09/30/2019	1696300	1728900	32600	\$114.45
0	WD1 - Residential	7537745	10/31/2019	1728900	1797300	68400	\$230.80
0	WD1 - Residential	7537745	11/27/2019	1797300	1807500	10200	\$73.50
0	WD1 - Residential	7537745	12/31/2019	1807500	1819900	12400	\$73.50
<b>Account: 10208</b>		<b>SBL #: 50.3-1-8</b>	<b>Contact: Goble, Mark</b>		<b>Location: 562 Gansevoort Rd</b>		
0	WD1 - Residential	11331937	02/05/2019	162750	185410	22660	\$82.15
0	WD1 - Residential	11331937	08/09/2019	185410	223320	37910	\$131.71
<b>Account: 10209</b>		<b>SBL #: 50.3-1-3</b>	<b>Contact: Linendoll, Michelle M,</b>		<b>Location: 564 Gansevoort Rd</b>		
0	WD1 - Residential	11696532	08/09/2019	214390	226570	12180	\$73.50
0	WD1 - Residential	11696532	02/05/2019	203830	214390	10560	\$73.50
<b>Account: 10210</b>		<b>SBL #: 50.3-1-1</b>	<b>Contact: Trustee Christopher Hazelton, Pingrey Louise</b>		<b>Location: 563 Gansevoort Rd</b>		

Town of Moreau Water  
**Reading Detail**

Page #	Account Type	Serial #	Date	Previous	Current	Usage	Amount
<b>Account:</b>	10210	<b>SBL #:</b>	50.3-1-1	<b>Contact:</b>	Trustee Christopher Hazelton, Pingrey Louise	<b>Location:</b>	563 Gansevoort Rd
0	WD1 - Residential	11359731	02/05/2019	132140	139040	6900	\$73.50
0	WD1 - Residential	11359731	08/09/2019	139040	145870	6830	\$73.50
<b>Account:</b>	10211	<b>SBL #:</b>	50.3-2-6	<b>Contact:</b>	Audette, Krystal L,	<b>Location:</b>	541 Gansevoort Rd
0	WD1 - Residential	11624098	02/05/2019	238780	247630	8850	\$73.50
0	WD1 - Residential	11624098	08/09/2019	247630	258790	11160	\$73.50
<b>Account:</b>	10212	<b>SBL #:</b>	64.1-1-8.2	<b>Contact:</b>	Grinnell, Denise	<b>Location:</b>	516 Gansevoort Rd
0	WD1 - Residential	11693281	08/09/2019	177950	201280	23330	\$84.32
0	WD1 - Residential	11693281	02/05/2019	149850	177950	28100	\$99.83
<b>Account:</b>	10213	<b>SBL #:</b>	50.-3-30	<b>Contact:</b>	Trustee Christopher Hazelton,	<b>Location:</b>	567 Gansevoort Rd
0	WD1 - Residential	10281258	02/05/2019	99600	119480	19880	\$73.50
0	WD1 - Residential	10281258	08/09/2019	119480	133360	13880	\$73.50
<b>Account:</b>	10214	<b>SBL #:</b>	50.3-2-8	<b>Contact:</b>	Terpening, Louise & George	<b>Location:</b>	545 Gansevoort Rd
0	WD1 - Residential	11688046	02/05/2019	258970	263380	4410	\$73.50
0	WD1 - Residential	11688046	08/09/2019	263380	268510	5130	\$73.50
<b>Account:</b>	10215	<b>SBL #:</b>	50.3-2-7	<b>Contact:</b>	Coleman, Paul & Milana	<b>Location:</b>	543 Gansevoort Rd
0	WD1 - Residential	11698866	08/09/2019	508500	550310	41810	\$144.38
0	WD1 - Residential	11698866	02/05/2019	471330	508500	37170	\$129.30
<b>Account:</b>	10216	<b>SBL #:</b>	64.1-1-35.2	<b>Contact:</b>	Dudley, Michelle L,	<b>Location:</b>	513 Gansevoort Rd
0	WD1 - Residential	11693309	08/09/2019	182950	196640	13690	\$73.50
0	WD1 - Residential	11693309	02/05/2019	175310	182950	7640	\$73.50
<b>Account:</b>	10217	<b>SBL #:</b>	64.1-1-33	<b>Contact:</b>	Losaw, Jacob Roger,	<b>Location:</b>	501 Gansevoort Rd
0	WD1 - Residential	7556302	02/21/2019	0	0	0	\$73.50
0	WD1 - Residential	7556302	08/19/2019	0	0	0	\$73.50
<b>Account:</b>	10218	<b>SBL #:</b>	64.1-1-32.111	<b>Contact:</b>	Losaw Jr, Jacob	<b>Location:</b>	499 Gansevoort Rd
0	WD1 - Residential	7556780	08/19/2019	0	0	0	\$73.50
0	WD1 - Residential	7556780	02/21/2019	0	0	0	\$73.50
<b>Account:</b>	10219	<b>SBL #:</b>	64.1-1-10	<b>Contact:</b>	Lanphear, Bruce W,	<b>Location:</b>	506 Gansevoort Rd
0	WD1 - Residential	7267916	08/09/2019	115030	122330	7300	\$73.50
0	WD1 - Residential	7267916	02/05/2019	101500	115030	13530	\$73.50

Town of Moreau Water  
Reading Detail

Page #	Account Type	Serial #	Date	Previous	Current	Usage	Amount
	<b>Account:</b> 10220	<b>SBL #:</b> 64.1-1-21	<b>Contact:</b> Wadsworth Jr, William L,			<b>Location:</b> 504 Gansevoort Rd	
0	WD1 - Residential	11698610	02/05/2019	465130	497120	31990	\$112.47
0	WD1 - Residential	11698610	08/09/2019	497120	527790	30670	\$108.18
	<b>Account:</b> 10221	<b>SBL #:</b> 63.4-4-39	<b>Contact:</b> DeLong, Marlene M,			<b>Location:</b> 446 Gansevoort Rd	
0	WD1 - Residential	7556590	02/05/2019	370510	405760	35250	\$123.06
0	WD1 - Residential	7556590	08/09/2019	405760	434420	28660	\$101.65
	<b>Account:</b> 10222	<b>SBL #:</b> 63.4-4-40	<b>Contact:</b> Ball aka Denny, Delia			<b>Location:</b> 448 Gansevoort Rd	
0	WD1 - Residential	11697461	08/09/2019	279270	298090	18820	\$73.50
0	WD1 - Residential	11697461	02/05/2019	256130	279270	23140	\$83.71
	<b>Account:</b> 10223	<b>SBL #:</b> 64.-1-35	<b>Contact:</b> Centerbar, Brian & Beth			<b>Location:</b> 458 Gansevoort Rd	
0	WD1 - Residential	11697816	02/05/2019	317400	349480	32080	\$112.76
0	WD1 - Residential	11697816	08/09/2019	349480	388810	39330	\$136.32
	<b>Account:</b> 10224	<b>SBL #:</b> 64.-1-37	<b>Contact:</b> Raia Glen, Evans Jodi			<b>Location:</b> 476 Gansevoort Rd	
0	WD1 - Residential	11697623	08/09/2019	306420	329170	22750	\$82.44
0	WD1 - Residential	11697623	02/05/2019	282960	306420	23460	\$84.75
	<b>Account:</b> 10226	<b>SBL #:</b> 64.-1-36.2	<b>Contact:</b> Duell, Gregory R,			<b>Location:</b> 472 Gansevoort Rd	
0	WD1 - Residential	7262553	02/05/2019	215210	230520	15310	\$73.50
0	WD1 - Residential	7262553	08/09/2019	230520	247810	17290	\$73.50
	<b>Account:</b> 10227	<b>SBL #:</b> 64.-1-36.1	<b>Contact:</b> Duell, Gregory R,			<b>Location:</b> 466 Gansevoort Rd	
0	WD1 - Residential	11697832	08/09/2019	370820	396070	25250	\$90.56
0	WD1 - Residential	11697832	02/05/2019	349520	370820	21300	\$77.73
	<b>Account:</b> 10228	<b>SBL #:</b> 64.1-2-25	<b>Contact:</b> Squier II, Robert			<b>Location:</b> 484 Gansevoort Rd	
0	WD1 - Residential	11698596	02/05/2019	4510	4510	0	\$73.50
0	WD1 - Residential	11698596	08/09/2019	4510	4510	0	\$73.50
	<b>Account:</b> 10229	<b>SBL #:</b> 77.-3-7.2	<b>Contact:</b> Duffy, Thomas			<b>Location:</b> 429 Fortsville Rd	
0	WD1 - Residential	7556867	02/05/2019	363920	398190	34270	\$119.88
0	WD1 - Residential	7556867	08/09/2019	398190	436320	38130	\$132.42
	<b>Account:</b> 10230	<b>SBL #:</b> 90.-1-1.1	<b>Contact:</b> Bolesh, John & Gloria			<b>Location:</b> 351 Fortsville Rd	
0	WD1 - Residential	11697787	08/19/2019	0	0	0	\$73.50
	<b>Account:</b> 10231	<b>SBL #:</b> 77.-3-15.1	<b>Contact:</b> Bradley, Nancy E,			<b>Location:</b> 393 Fortsville Rd	
0	WD1 - Residential	7266795	08/09/2019	65020	68920	3900	\$73.50

Town of Moreau Water  
Reading Detail

Page #	Account Type	Serial #	Date	Previous	Current	Usage	Amount
0	WD1 - Residential	7266795	02/05/2019	60800	65020	4220	\$73.50
<b>Account: 10232</b>		<b>SBL #: 77.-4-18</b>	<b>Contact: Raab, Edward &amp; Loretta</b>		<b>Location: 210 Hatchery Rd</b>		
0	WD1 - Residential	11696539	02/05/2019	251820	259390	7570	\$73.50
0	WD1 - Residential	11696539	08/09/2019	259390	266940	7550	\$73.50
<b>Account: 10233</b>		<b>SBL #: 77.-3-7.1</b>	<b>Contact: Sun Communities Adirondack</b>		<b>Location: 427 Fortsville Rd</b>		
0	WD1 - Residential	07406482	02/21/2019	4781240	6409970	1628730	\$5,301.87
0	WD1 - Residential	07406482	08/19/2019	6409970	8224465	1814495	\$5,905.61
<b>Account: 10234</b>		<b>SBL #: 77.-4-28</b>	<b>Contact: Dake, Caren A,</b>		<b>Location: 432 Fortsville Rd</b>		
0	WD1 - Residential	7557092	02/05/2019	475340	515910	40570	\$140.35
0	WD1 - Residential	7557092	08/09/2019	515910	561410	45500	\$156.38
<b>Account: 10235</b>		<b>SBL #: 77.-3-18</b>	<b>Contact: Van Wie, Daniel P,</b>		<b>Location: 383 Fortsville Rd</b>		
0	WD1 - Residential	11698854	02/05/2019	270750	290630	19880	\$73.50
0	WD1 - Residential	11698854	08/09/2019	290630	309810	19180	\$73.50
<b>Account: 10236</b>		<b>SBL #: 77.-3-16</b>	<b>Contact: Valliancourt, Barry &amp; Pamela</b>		<b>Location: 387 Fortsville Rd</b>		
0	WD1 - Residential	7555697	02/05/2019	165860	194530	28670	\$101.68
0	WD1 - Residential	7555697	08/09/2019	194530	220740	26210	\$93.68
<b>Account: 10237</b>		<b>SBL #: 90.-1-2</b>	<b>Contact: Wojtowecz, Daniel</b>		<b>Location: 337 Fortsville Rd</b>		
0	WD1 - Residential	7556746	02/05/2019	137900	143840	5940	\$73.50
0	WD1 - Residential	7556746	08/09/2019	143840	147220	3380	\$73.50
<b>Account: 10239</b>		<b>SBL #: 76.-2-22</b>	<b>Contact: Vandenburg, Tim &amp; Debra</b>		<b>Location: 84 Spier Falls Rd</b>		
0	WD1 - Residential	7267472	02/05/2019	491030	515140	24110	\$86.86
0	WD1 - Residential	7267472	08/09/2019	515140	533660	18520	\$73.50
<b>Account: 10240</b>		<b>SBL #: 64.1-1-3</b>	<b>Contact: Corbett, Joshua</b>		<b>Location: 534 Gansevoort Rd</b>		
0	WD1 - Residential	7266006	02/05/2019	387810	422760	34950	\$122.09
0	WD1 - Residential	7266006	08/09/2019	422760	458550	35790	\$124.82
<b>Account: 10241</b>		<b>SBL #: 77.1-1-14</b>	<b>Contact: Ryan Heidi, Derush Todd</b>		<b>Location: 473 Fortsville Rd</b>		
0	WD1 - Residential	7268098	02/05/2019	377960	393740	15780	\$73.50
0	WD1 - Residential	7268098	08/09/2019	393740	414590	20850	\$76.26
<b>Account: 10242</b>		<b>SBL #: 64.1-1-4</b>	<b>Contact: Robichaud, Abigail</b>		<b>Location: 532 Gansevoort Rd</b>		
0	WD1 - Residential	11698698	02/05/2019	310620	335910	25290	\$90.69

Town of Moreau Water  
Reading Detail

Page #	Account Type	Serial #	Date	Previous	Current	Usage	Amount
0	WD1 - Residential	11698698	08/09/2019	335910	362260	26350	\$94.14
<b>Account: 10243</b>		<b>SBL #: 77.1-2-20</b>	<b>Contact: Simione Bates</b>		<b>Location: 462-464 Fortsville Rd</b>		
0	WD1 - Residential	11697744	02/05/2019	963800	1032700	68900	\$232.43
0	WD1 - Residential	11697744	08/09/2019	1032700	1115770	83070	\$278.48
<b>Account: 10244</b>		<b>SBL #: 77.1-2-19</b>	<b>Contact: Simione Bates</b>		<b>Location: 2 Carmella Dr</b>		
0	WD1 - Residential	7532697	02/05/2019	481570	506710	25140	\$90.21
0	WD1 - Residential	7532697	08/09/2019	506710	551580	44870	\$154.33
<b>Account: 10245</b>		<b>SBL #: 76.2-2-4</b>	<b>Contact: Keysor, James &amp; Susan</b>		<b>Location: 64 Spier Falls Rd</b>		
0	WD1 - Residential	11674164	02/05/2019	232610	245310	12700	\$73.50
0	WD1 - Residential	11674164	08/09/2019	245310	256680	11370	\$73.50
<b>Account: 10246</b>		<b>SBL #: 77.1-2-12</b>	<b>Contact: Simione Bates</b>		<b>Location: 37 Carmella Dr</b>		
0	WD1 - Residential	7555685	02/05/2019	539860	568300	28440	\$100.93
0	WD1 - Residential	7555685	08/09/2019	568300	601860	33560	\$117.57
<b>Account: 10248</b>		<b>SBL #: 64.1-1-8.11</b>	<b>Contact: Lathrop, Deborah</b>		<b>Location: 520 Gansevoort Rd</b>		
0	WD1 - Residential	11697497	02/05/2019	406970	446890	39920	\$138.24
0	WD1 - Residential	11697497	08/09/2019	446890	495190	48300	\$165.48
<b>Account: 10249</b>		<b>SBL #: 77.1-1-52</b>	<b>Contact: Morris Jr, Richard W,</b>		<b>Location: 33 Spier Falls Rd</b>		
0	WD1 - Residential	11697410	02/05/2019	220950	239630	18680	\$73.50
0	WD1 - Residential	11697410	08/09/2019	239630	257530	17900	\$73.50
<b>Account: 10250</b>		<b>SBL #: 77.-3-19.2</b>	<b>Contact: Schutze, Jonathan M,</b>		<b>Location: 373 Fortsville Rd</b>		
0	WD1 - Residential	7555508	02/05/2019	399600	427620	28020	\$99.57
0	WD1 - Residential	7555508	08/09/2019	427620	458640	31020	\$109.32
<b>Account: 10251</b>		<b>SBL #: 76.-3-82.1</b>	<b>Contact: Wood, Helen</b>		<b>Location: 75-77 Spier Falls Rd</b>		
0	WD1 - Residential	7555672	08/09/2019	306780	335280	28500	\$101.13
0	WD1 - Residential	7555672	02/05/2019	273630	306780	33150	\$116.24
<b>Account: 10252</b>		<b>SBL #: 77.1-1-11</b>	<b>Contact: Baker Landscape &amp; Irrig Inc</b>		<b>Location: 472-474 Fortsville Rd</b>		
0	WD1 - Residential	11313626	02/05/2019	565040	586830	21790	\$79.32
0	WD1 - Residential	11313626	08/09/2019	586830	593960	7130	\$73.50
<b>Account: 10253</b>		<b>SBL #: 50.-2-10</b>	<b>Contact: Brown, Lee-Ann</b>		<b>Location: 63 Sisson Rd</b>		
0	WD1 - Residential	7556548	02/05/2019	393650	420920	27270	\$97.13
0	WD1 - Residential	7556548	08/09/2019	420920	450670	29750	\$105.19

Town of Moreau Water  
Reading Detail

Page #	Account Type	Serial #	Date	Previous	Current	Usage	Amount
<b>Account: 10254</b>		<b>SBL #: 37.19-2-30</b>	<b>Contact: Cameron, Bobbi &amp; Donald</b>		<b>Location: 69 Sisson Rd</b>		
0	WD1 - Residential	11698286	02/05/2019	325920	353130	27210	\$96.93
0	WD1 - Residential	11698286	08/09/2019	353130	382460	29330	\$103.82
<b>Account: 10257</b>		<b>SBL #: 37.-1-12</b>	<b>Contact: Maxam, David J,</b>		<b>Location: 67 Sisson Rd</b>		
0	WD1 - Residential	11698253	08/19/2019	0	0	0	\$73.50
0	WD1 - Residential	11698253	02/21/2019	0	0	0	\$73.50
<b>Account: 10258</b>		<b>SBL #: 77.1-1-50</b>	<b>Contact: Donbeck Jr, Timothy J,</b>		<b>Location: 37 Spier Falls Rd</b>		
0	WD1 - Residential	7555670	02/21/2019	0	0	0	\$73.50
0	WD1 - Residential	7555670	08/19/2019	0	0	0	\$73.50
<b>Account: 10259</b>		<b>SBL #: 77.-2-43</b>	<b>Contact: Lortz, David</b>		<b>Location: 191 Hatchery Rd</b>		
0	WD1 - Residential	7266184	02/21/2019	0	0	0	\$73.50
0	WD1 - Residential	7266184	08/19/2019	0	0	0	\$73.50
<b>Account: 10261</b>		<b>SBL #: 50.-2-7.12</b>	<b>Contact: Dorsey IV, James &amp; Leslie</b>		<b>Location: 58 Sisson Rd</b>		
0	WD1 - Residential	7555502	08/09/2019	539690	573050	33360	\$116.92
0	WD1 - Residential	7555502	02/05/2019	505770	539690	33920	\$118.74
<b>Account: 10262</b>		<b>SBL #: 50.-2-99</b>	<b>Contact: Bennett, Gary &amp; Kathleen</b>		<b>Location: 50 Sisson Rd</b>		
0	WD1 - Residential	11697521	08/09/2019	360880	372810	11930	\$73.50
0	WD1 - Residential	11697521	02/05/2019	349600	360880	11280	\$73.50
<b>Account: 10263</b>		<b>SBL #: 50.-2-98</b>	<b>Contact: Mykins, Walter &amp; Lynn</b>		<b>Location: 52 Sisson Rd</b>		
0	WD1 - Residential	11697736	02/05/2019	888820	928270	39450	\$136.71
0	WD1 - Residential	11697736	08/09/2019	928270	1003650	75380	\$253.49
<b>Account: 10281</b>		<b>SBL #: 50.-2-97</b>	<b>Contact: Bondzinski, Peter &amp; Constance</b>		<b>Location: 210 Bluebird Rd</b>		
0	WD1 - Residential	7556999	02/05/2019	879270	937300	58030	\$197.10
0	WD1 - Residential	7556999	08/09/2019	937300	980790	43490	\$149.84
<b>Account: 10282</b>		<b>SBL #: 50.-2-16</b>	<b>Contact: Szostak Jr, Charles C, Lesson,</b>		<b>Location: 216 Bluebird Rd</b>		
0	WD1 - Residential	7556547	02/05/2019	221520	233660	12140	\$73.50
0	WD1 - Residential	7556547	08/09/2019	233660	245250	11590	\$73.50
<b>Account: 10286</b>		<b>SBL #: 63.-4-14.1</b>	<b>Contact: English Village LLC</b>		<b>Location: 9 Jennifer Dr., Buckingham PI</b>		
0	WD1 - Residential	7539631	01/31/2019	1123900	1131000	7100	\$73.50
0	WD1 - Residential	7539631	02/28/2019	1131000	1137900	6900	\$73.50

Town of Moreau Water  
Reading Detail

Page #	Account Type	Serial #	Date	Previous	Current	Usage	Amount
0	WD1 - Residential	7539631	03/29/2019	1137900	1145500	7600	\$73.50
0	WD1 - Residential	7539631	05/31/2019	1154900	1161700	6800	\$73.50
0	WD1 - Residential	7539631	04/30/2019	1145500	1154900	9400	\$73.50
0	WD1 - Residential	7539631	07/01/2019	1161700	1170400	8700	\$73.50
0	WD1 - Residential	7539631	07/31/2019	1170400	1177300	6900	\$73.50
0	WD1 - Residential	7539631	08/30/2019	1177300	1183000	5700	\$73.50
0	WD1 - Residential	7539631	09/30/2019	1183000	1189200	6200	\$73.50
0	WD1 - Residential	7539631	10/31/2019	1189200	1196200	7000	\$73.50
0	WD1 - Residential	7539631	11/27/2019	1196200	1202400	6200	\$73.50
0	WD1 - Residential	7539631	12/31/2019	1202400	1212800	10400	\$73.50
<b>Account:</b>	10287	<b>SBL #:</b>	63.-4-14.1	<b>Contact:</b>	English Village LLC	<b>Location:</b>	15 Jennifer Dr., Sheffield Place
0	WD1 - Residential	7539583	01/31/2019	1715600	1728300	12700	\$73.50
0	WD1 - Residential	7539583	02/28/2019	1728300	1740700	12400	\$73.50
0	WD1 - Residential	7539583	03/29/2019	1740700	1751400	10700	\$73.50
0	WD1 - Residential	7539583	05/31/2019	1760700	1770000	9300	\$73.50
0	WD1 - Residential	7539583	04/30/2019	1751400	1760700	9300	\$73.50
0	WD1 - Residential	7539583	07/01/2019	1770000	1779500	9500	\$73.50
0	WD1 - Residential	7539583	07/31/2019	1779500	1789400	9900	\$73.50
0	WD1 - Residential	7539583	08/30/2019	1789400	1800000	10600	\$73.50
0	WD1 - Residential	7539583	09/30/2019	1800000	1812000	12000	\$73.50
0	WD1 - Residential	7539583	10/31/2019	1812000	1824600	12600	\$73.50
0	WD1 - Residential	7539583	11/27/2019	1824600	1835800	11200	\$73.50
0	WD1 - Residential	7539583	12/31/2019	1835800	1849000	13200	\$73.50
<b>Account:</b>	10288	<b>SBL #:</b>	63.-4-14.1	<b>Contact:</b>	English Village LLC	<b>Location:</b>	20 Jennifer Dr., Dorchester PI
0	WD1 - Residential	7536738	01/31/2019	1355300	1368700	13400	\$73.50
0	WD1 - Residential	7536738	02/28/2019	1368700	1379600	10900	\$73.50
0	WD1 - Residential	7536738	03/29/2019	1379600	1392200	12600	\$73.50
0	WD1 - Residential	7536738	05/31/2019	1408600	1424200	15600	\$73.50
0	WD1 - Residential	7536738	04/30/2019	1392200	1408600	16400	\$73.50
0	WD1 - Residential	7536738	07/01/2019	1424200	1439900	15700	\$73.50
0	WD1 - Residential	7536738	07/31/2019	1439900	1454200	14300	\$73.50



Town of Moreau Water  
Reading Detail

Page #	Account Type	Serial #	Date	Previous	Current	Usage	Amount
0	WD1 - Residential	7536738	08/30/2019	1454200	1469600	15400	\$73.50
0	WD1 - Residential	7536738	09/30/2019	1469600	1486300	16700	\$73.50
0	WD1 - Residential	7536738	10/31/2019	1486300	1502500	16200	\$73.50
0	WD1 - Residential	7536738	11/27/2019	1502500	1514500	12000	\$73.50
0	WD1 - Residential	7536738	12/31/2019	1514500	1526700	12200	\$73.50
<b>Account: 10289</b>		<b>SBL #: 76.-3-5.22</b>	<b>Contact: Canavan, David P,</b>		<b>Location: 85 Spier Falls Rd</b>		
0	WD1 - Residential	7266961	08/09/2019	511770	602200	90430	\$302.40
0	WD1 - Residential	7266961	02/05/2019	450510	511770	61260	\$207.60
<b>Account: 10290</b>		<b>SBL #: 63.-4-14.1</b>	<b>Contact: English Village LLC</b>		<b>Location: 8 Jennifer Dr., Barkley Square</b>		
0	WD1 - Residential	7246404	07/31/2019	1306600	1318000	11400	\$73.50
0	WD1 - Residential	7246404	07/01/2019	1292700	1306600	13900	\$73.50
0	WD1 - Residential	7246404	04/30/2019	1260500	1276300	15800	\$73.50
0	WD1 - Residential	7246404	05/31/2019	1276300	1292700	16400	\$73.50
0	WD1 - Residential	7246404	03/29/2019	1244600	1260500	15900	\$73.50
0	WD1 - Residential	7246404	02/28/2019	1229600	1244600	15000	\$73.50
0	WD1 - Residential	7246404	01/31/2019	1212000	1229600	17600	\$73.50
0	WD1 - Residential	7246404	12/31/2019	1374600	1393700	19100	\$73.50
0	WD1 - Residential	7246404	11/27/2019	1360400	1374600	14200	\$73.50
0	WD1 - Residential	7246404	10/31/2019	1345000	1360400	15400	\$73.50
0	WD1 - Residential	7246404	09/30/2019	1329500	1345000	15500	\$73.50
0	WD1 - Residential	7246404	08/30/2019	1318000	1329500	11500	\$73.50
<b>Account: 10291</b>		<b>SBL #: 63.-4-14.1</b>	<b>Contact: English Village LLC</b>		<b>Location: Jennifer Dr. Office</b>		
0	WD1 - Residential	10215204	01/31/2019	129700	131700	2000	\$73.50
0	WD1 - Residential	10215204	02/28/2019	131700	133800	2100	\$73.50
0	WD1 - Residential	10215204	03/29/2019	133800	136100	2300	\$73.50
0	WD1 - Residential	10215204	05/31/2019	138300	144700	6400	\$73.50
0	WD1 - Residential	10215204	04/30/2019	136100	138300	2200	\$73.50
0	WD1 - Residential	10215204	07/01/2019	144700	149500	4800	\$73.50
0	WD1 - Residential	10215204	07/31/2019	149500	154700	5200	\$73.50
0	WD1 - Residential	10215204	08/30/2019	154700	159700	5000	\$73.50
0	WD1 - Residential	10215204	09/30/2019	159700	162400	2700	\$73.50

Town of Moreau Water  
Reading Detail

Page #	Account Type	Serial #	Date	Previous	Current	Usage	Amount
0	WD1 - Residential	10215204	10/31/2019	162400	164600	2200	\$73.50
0	WD1 - Residential	10215204	11/27/2019	164600	166300	1700	\$73.50
0	WD1 - Residential	10215204	12/31/2019	166300	168400	2100	\$73.50
<b>Account: 10292</b>		<b>SBL #: 77.-3-25</b>	<b>Contact: Marinia View LLC</b>		<b>Location: 399 Fortsville Rd</b>		
0	WD1 - Residential	7555629	02/05/2019	271140	271500	360	\$73.50
0	WD1 - Residential	7555629	08/09/2019	271500	274520	3020	\$73.50
<b>Account: 10293</b>		<b>SBL #: 77.-2-33</b>	<b>Contact: Carmean, Ronald &amp; Marcie</b>		<b>Location: 396 Fortsville Rd</b>		
0	WD1 - Residential	7556236	02/05/2019	421920	436870	14950	\$73.50
0	WD1 - Residential	7556236	08/09/2019	436870	469220	32350	\$113.64
<b>Account: 10294</b>		<b>SBL #: 37.3-1-9</b>	<b>Contact: Vaillancourt, Patricia R,</b>		<b>Location: 26 Van Buren St</b>		
0	WD1 - Residential	11697613	02/05/2019	198650	211530	12880	\$73.50
0	WD1 - Residential	11697613	08/09/2019	211530	226660	15130	\$73.50
<b>Account: 10296</b>		<b>SBL #: 37.-1-19</b>	<b>Contact: Harrison Place LLC</b>		<b>Location: 106-110 Harrison Ave</b>		
0	WD1 - Residential	07727366	07/31/2019	1598800	1622900	24100	\$86.83
0	WD1 - Residential	07727366	04/30/2019	1518400	1545800	27400	\$97.55
0	WD1 - Residential	07727366	05/31/2019	1545800	1571600	25800	\$92.35
0	WD1 - Residential	07727366	07/01/2019	1571600	1598800	27200	\$96.90
0	WD1 - Residential	07727366	01/31/2019	1436000	1465300	29300	\$103.73
0	WD1 - Residential	07727366	02/28/2019	1465300	1490700	25400	\$91.05
0	WD1 - Residential	07727366	03/29/2019	1490700	1518400	27700	\$98.53
0	WD1 - Residential	07727366	08/30/2019	1622900	1648300	25400	\$91.05
0	WD1 - Residential	07727366	09/30/2019	1648300	1673500	25200	\$90.40
0	WD1 - Residential	07727366	11/27/2019	1698300	1719400	21100	\$77.08
0	WD1 - Residential	07727366	12/31/2019	1719400	1744000	24600	\$88.45
0	WD1 - Residential	07727366	10/31/2019	1673500	1698300	24800	\$89.10
<b>Account: 10298</b>		<b>SBL #: 76.2-2-8</b>	<b>Contact: Tarantino, John</b>		<b>Location: 56 Spier Falls Rd</b>		
0	WD1 - Residential	11803307	02/05/2019	252870	265190	12320	\$73.50
0	WD1 - Residential	11803307	08/09/2019	265190	280100	14910	\$73.50
<b>Account: 10299</b>		<b>SBL #: 50.-2-20.2</b>	<b>Contact: Smith Jr, John &amp; Shannon</b>		<b>Location: 26-28 Sisson Rd</b>		
0	WD1 - Residential	07629178	02/05/2019	340470	368160	27690	\$98.49
0	WD1 - Residential	07629178	08/09/2019	368160	396120	27960	\$99.37

Town of Moreau Water  
Reading Detail

Page #	Account Type	Serial #	Date	Previous	Current	Usage	Amount
	<b>Account:</b> 10300	<b>SBL #:</b> 50.-2-26	<b>Contact:</b> Coon, William & Aletha		<b>Location:</b> 17 Sisson Rd		
0	WD1 - Residential	07630218	02/05/2019	295110	322350	27240	\$97.03
0	WD1 - Residential	07630218	08/09/2019	322350	357020	34670	\$121.18
	<b>Account:</b> 10301	<b>SBL #:</b> 77.-4-38.1	<b>Contact:</b> Sun, Mina		<b>Location:</b> 444 Fortsville Rd		
0	WD1 - Residential	07847116	02/05/2019	27060	27060	0	\$73.50
0	WD1 - Residential	07847116	08/09/2019	27060	27060	0	\$73.50
	<b>Account:</b> 10302	<b>SBL #:</b> 76.-3-5.212	<b>Contact:</b> Radel, Richard & Lisa		<b>Location:</b> 91 Spier Falls Rd		
0	WD1 - Residential	07629912	02/05/2019	709340	765700	56360	\$191.67
0	WD1 - Residential	07629912	08/09/2019	765700	876840	111140	\$369.71
	<b>Account:</b> 10303	<b>SBL #:</b> 50.-2-24.1	<b>Contact:</b> Murray (aka Hubert), Kathleen		<b>Location:</b> 25 Sisson Rd		
0	WD1 - Residential	7638892	02/05/2019	235860	258660	22800	\$82.60
0	WD1 - Residential	7638892	08/09/2019	258660	290610	31950	\$112.34
	<b>Account:</b> 10304	<b>SBL #:</b> 50.-2-29	<b>Contact:</b> Pidgeon, Matthew & Stephanie		<b>Location:</b> 11 Sisson Rd		
0	WD1 - Residential	07639119	02/05/2019	369800	402290	32490	\$114.09
0	WD1 - Residential	07639119	08/09/2019	402290	434310	32020	\$112.57
	<b>Account:</b> 10305	<b>SBL #:</b> 50.-2-73.2	<b>Contact:</b> Mattison, Gary & Peggy		<b>Location:</b> 8 Sisson Rd		
0	WD1 - Residential	07639235	02/05/2019	154580	162680	8100	\$73.50
0	WD1 - Residential	07639235	08/09/2019	162680	171690	9010	\$73.50
	<b>Account:</b> 10306	<b>SBL #:</b> 50.-2-27	<b>Contact:</b> Holcomb, Richard & Jennifer		<b>Location:</b> 15 Sisson Rd		
0	WD1 - Residential	07638422	02/05/2019	414990	446290	31300	\$110.23
0	WD1 - Residential	07638422	08/09/2019	446290	470740	24450	\$87.96
	<b>Account:</b> 10307	<b>SBL #:</b> 63.4-4-38	<b>Contact:</b> Marmie, Daniel A,		<b>Location:</b> 450 Gansevoort Rd		
0	WD1 - Residential	11980069	02/05/2019	191770	201740	9970	\$73.50
0	WD1 - Residential	11980069	08/09/2019	201740	227720	25980	\$92.94
	<b>Account:</b> 10308	<b>SBL #:</b> 50.-2-73.12	<b>Contact:</b> Boucher, Matt		<b>Location:</b> 10 Sisson Rd.		
0	WD1 - Residential	07892986	02/05/2019	342550	368490	25940	\$92.81
0	WD1 - Residential	07892986	08/09/2019	368490	398450	29960	\$105.87
	<b>Account:</b> 10309	<b>SBL #:</b> 50.-2-21	<b>Contact:</b> LeClair, Robert & Gina		<b>Location:</b> 37 Sisson Rd		
0	WD1 - Residential	07638741	02/05/2019	314000	329690	15690	\$73.50
0	WD1 - Residential	07638741	08/09/2019	329690	372720	43030	\$148.35
	<b>Account:</b> 10310	<b>SBL #:</b> 50.-2-20.1	<b>Contact:</b> Gonyea, Linda & Armand		<b>Location:</b> 32 Sisson Rd		

Town of Moreau Water  
Reading Detail

Page #	Account Type	Serial #	Date	Previous	Current	Usage	Amount
0	WD1 - Residential	07631108	02/05/2019	106240	119180	12940	\$73.50
0	WD1 - Residential	07631108	08/09/2019	119180	123600	4420	\$73.50
<b>Account: 10311</b>		<b>SBL #: 50.-2-30</b>	<b>Contact: Mahoney III, Thomas &amp; Sandra</b>		<b>Location: 7 Sisson Rd</b>		
0	WD1 - Residential	07638733	02/05/2019	294040	317500	23460	\$84.75
0	WD1 - Residential	07638733	08/09/2019	317500	339210	21710	\$79.06
<b>Account: 10312</b>		<b>SBL #: 50.-2-23.2</b>	<b>Contact: Richards, David &amp; Idawanna</b>		<b>Location: 33 Sisson Rd</b>		
0	WD1 - Residential	07638851	02/05/2019	240020	269750	29730	\$105.12
0	WD1 - Residential	07638851	08/09/2019	269750	297980	28230	\$100.25
<b>Account: 10313</b>		<b>SBL #: 50.-2-73.11</b>	<b>Contact: Viele, Charles &amp; Cathy</b>		<b>Location: 12 Sisson Rd</b>		
0	WD1 - Residential	07600367	02/05/2019	558110	597640	39530	\$136.97
0	WD1 - Residential	07600367	08/09/2019	597640	637750	40110	\$138.86
<b>Account: 10314</b>		<b>SBL #: 50.-2-107</b>	<b>Contact: Clear, Robert J,</b>		<b>Location: 35 Sisson Rd</b>		
0	WD1 - Residential	07638974	02/05/2019	286570	304350	17780	\$73.50
0	WD1 - Residential	11974712	02/05/2019	42880	48510	5630	\$73.50
0	WD1 - Residential	11975603	02/05/2019	98440	100290	1850	\$73.50
0	WD1 - Residential	07638974	08/09/2019	304350	334580	30230	\$106.75
0	WD1 - Residential	11974712	08/09/2019	48510	54710	6200	\$73.50
0	WD1 - Residential	11975603	08/09/2019	100290	119640	19350	\$73.50
<b>Account: 10315</b>		<b>SBL #: 37.19-1-25.1</b>	<b>Contact: Sisson Reserve Housing</b>		<b>Location: 84 Sisson Rd. - Phase I and II</b>		
0	WD1 - Residential	7302711	01/31/2019	31983000	32517000	534000	\$1,744.00
0	WD1 - Residential	7302711	03/29/2019	33011000	33499000	488000	\$1,594.50
0	WD1 - Residential	7302711	02/28/2019	32517000	33011000	494000	\$1,614.00
0	WD1 - Residential	7302711	07/31/2019	35054000	35574000	520000	\$1,698.50
0	WD1 - Residential	7302711	04/30/2019	33499000	34016000	517000	\$1,688.75
0	WD1 - Residential	7302711	05/31/2019	34016000	34523000	507000	\$1,656.25
0	WD1 - Residential	7302711	07/01/2019	34523000	35054000	531000	\$1,734.25
0	WD1 - Residential	7302711	08/30/2019	35574000	36046000	472000	\$1,542.50
0	WD1 - Residential	7302711	09/30/2019	36046000	36550000	504000	\$1,646.50
0	WD1 - Residential	7302711	12/31/2019	37536000	38130000	594000	\$1,939.00
0	WD1 - Residential	7302711	11/27/2019	37091000	37536000	445000	\$1,454.75
0	WD1 - Residential	7302711	10/31/2019	36550000	37091000	541000	\$1,766.75

Town of Moreau Water  
Reading Detail

Page #	Account Type	Serial #	Date	Previous	Current	Usage	Amount
	<b>Account:</b> 10316	<b>SBL #:</b> 64.-1-34	<b>Contact:</b> Clark, Terry Scott		<b>Location:</b> 456 Gansevoort Rd		
0	WD1 - Residential	11698700	02/05/2019	402210	431680	29470	\$104.28
0	WD1 - Residential	11698700	08/09/2019	431680	462040	30360	\$107.17
	<b>Account:</b> 10317	<b>SBL #:</b> 50.-2-8	<b>Contact:</b> Hammond Justine R, Wildermuth		<b>Location:</b> 62 Sisson Rd		
0	WD1 - Residential	10225976	02/05/2019	134160	152690	18530	\$73.50
0	WD1 - Residential	10225976	08/09/2019	152690	171020	18330	\$73.50
	<b>Account:</b> 10318	<b>SBL #:</b> 50.-2-23.1	<b>Contact:</b> Congdon, Vincent		<b>Location:</b> 31 Sisson Rd		
0	WD1 - Residential	07638480	02/05/2019	16960	17360	400	\$73.50
0	WD1 - Residential	07638480	08/09/2019	17360	18680	1320	\$73.50
	<b>Account:</b> 10319	<b>SBL #:</b> 50.-2-28	<b>Contact:</b> DeMarsh, Roger E,		<b>Location:</b> 13 Sisson Rd		
0	WD1 - Residential	7638973	02/05/2019	109770	118700	8930	\$73.50
0	WD1 - Residential	7638973	08/09/2019	118700	128670	9970	\$73.50
	<b>Account:</b> 10320	<b>SBL #:</b> 50.-2-31	<b>Contact:</b> Poust, Eric		<b>Location:</b> 9 Sisson Rd		
0	WD1 - Residential	10275003	02/05/2019	152070	171480	19410	\$73.50
0	WD1 - Residential	10275003	08/09/2019	171480	191010	19530	\$73.50
	<b>Account:</b> 10334	<b>SBL #:</b> 50.-3-28.1	<b>Contact:</b> Jacobie Jr, Melvin W,		<b>Location:</b> 9 Moreau Rec Road		
0	WD1 - Residential	10240862	02/05/2019	388490	505790	117300	\$389.73
0	WD1 - Residential	10240862	08/09/2019	505790	590910	85120	\$285.14
	<b>Account:</b> 10335	<b>SBL #:</b> 76.2-2-5	<b>Contact:</b> Clothier, Calvin		<b>Location:</b> 60A Spier Falls Rd Rear		
0	WD1 - Residential	07658508	02/05/2019	186530	209300	22770	\$82.50
0	WD1 - Residential	07658508	08/09/2019	209300	235860	26560	\$94.82
	<b>Account:</b> 10336	<b>SBL #:</b> 50.3-2-10	<b>Contact:</b> Normile, John & Joann		<b>Location:</b> 556 Gansevoort Rd		
0	WD1 - Residential	10240854	02/05/2019	132230	152730	20500	\$75.13
0	WD1 - Residential	10240854	08/09/2019	152730	194760	42030	\$145.10
	<b>Account:</b> 10337	<b>SBL #:</b> 37.-1-10.121	<b>Contact:</b> Harrison Quarry Townhomes LLC		<b>Location:</b> 150 Harrison Ave		
0	WD1 - Residential	13202072	03/29/2019	12760	17870	5110	\$73.50
0	WD1 - Residential	13202072	02/28/2019	12480	12760	280	\$73.50
0	WD1 - Residential	13202072	01/31/2019	12200	12480	280	\$73.50
0	WD1 - Residential	13202072	07/01/2019	18360	18740	380	\$73.50
0	WD1 - Residential	13202072	05/31/2019	18070	18360	290	\$73.50

Town of Moreau Water  
Reading Detail

Page #	Account Type	Serial #	Date	Previous	Current	Usage	Amount
0	WD1 - Residential	13202072	04/30/2019	17870	18070	200	\$73.50
0	WD1 - Residential	13202072	07/31/2019	18740	19100	360	\$73.50
0	WD1 - Residential	13202072	10/31/2019	19950	20280	330	\$73.50
0	WD1 - Residential	13202072	12/31/2019	20550	20750	200	\$73.50
0	WD1 - Residential	13202072	11/27/2019	20280	20550	270	\$73.50
0	WD1 - Residential	13202072	09/30/2019	19530	19950	420	\$73.50
0	WD1 - Residential	13202072	08/30/2019	19100	19530	430	\$73.50
<b>Account: 10338</b>		<b>SBL #: 37.-1-10.121</b>	<b>Contact: Harrison Quarry Townhomes LLC</b>		<b>Location: 150 Harrison Ave</b>		
0	WD1 - Residential	12269394	07/31/2019	261500	273400	11900	\$73.50
0	WD1 - Residential	12269394	04/30/2019	227840	239270	11430	\$73.50
0	WD1 - Residential	12269394	05/31/2019	239270	250260	10990	\$73.50
0	WD1 - Residential	12269394	07/01/2019	250260	261500	11240	\$73.50
0	WD1 - Residential	12269394	01/31/2019	196450	207890	11440	\$73.50
0	WD1 - Residential	12269394	02/28/2019	207890	217810	9920	\$73.50
0	WD1 - Residential	12269394	03/29/2019	217810	227840	10030	\$73.50
0	WD1 - Residential	12269394	08/30/2019	273400	296200	22800	\$82.60
0	WD1 - Residential	12269394	09/30/2019	296200	305380	9180	\$73.50
0	WD1 - Residential	12269394	11/27/2019	319660	331350	11690	\$73.50
0	WD1 - Residential	12269394	12/31/2019	331350	343340	11990	\$73.50
0	WD1 - Residential	12269394	10/31/2019	305380	319660	14280	\$73.50
<b>Account: 10339</b>		<b>SBL #: 37.-1-10.121</b>	<b>Contact: Harrison Quarry Townhomes LLC</b>		<b>Location: 150 Harrison Ave</b>		
0	WD1 - Residential	13177447	03/29/2019	221710	225010	3300	\$73.50
0	WD1 - Residential	13177447	02/28/2019	217290	221710	4420	\$73.50
0	WD1 - Residential	13177447	01/31/2019	211300	217290	5990	\$73.50
0	WD1 - Residential	13177447	07/01/2019	230820	234630	3810	\$73.50
0	WD1 - Residential	13177447	05/31/2019	228170	230820	2650	\$73.50
0	WD1 - Residential	13177447	04/30/2019	225010	228170	3160	\$73.50
0	WD1 - Residential	13177447	07/31/2019	234630	237870	3240	\$73.50
0	WD1 - Residential	13177447	10/31/2019	250350	251510	1160	\$73.50
0	WD1 - Residential	13177447	12/31/2019	252950	254800	1850	\$73.50
0	WD1 - Residential	13177447	11/27/2019	251510	252950	1440	\$73.50

Town of Moreau Water  
Reading Detail

Page #	Account Type	Serial #	Date	Previous	Current	Usage	Amount
0	WD1 - Residential	13177447	09/30/2019	247040	250350	3310	\$73.50
0	WD1 - Residential	13177447	08/30/2019	237870	247040	9170	\$73.50
<b>Account: 10340</b>		<b>SBL #: 37.-1-10.121</b>	<b>Contact: Harrison Quarry Townhomes LLC</b>		<b>Location: 150 Harrison Ave</b>		
0	WD1 - Residential	13199217	07/31/2019	303050	317240	14190	\$73.50
0	WD1 - Residential	13199217	04/30/2019	274510	283210	8700	\$73.50
0	WD1 - Residential	13199217	05/31/2019	283210	291710	8500	\$73.50
0	WD1 - Residential	13199217	07/01/2019	291710	303050	11340	\$73.50
0	WD1 - Residential	13199217	01/31/2019	250290	258800	8510	\$73.50
0	WD1 - Residential	13199217	02/28/2019	258800	267030	8230	\$73.50
0	WD1 - Residential	13199217	03/29/2019	267030	274510	7480	\$73.50
0	WD1 - Residential	13199217	08/30/2019	317240	343050	25810	\$92.38
0	WD1 - Residential	13199217	09/30/2019	343050	366130	23080	\$83.51
0	WD1 - Residential	13199217	11/27/2019	377180	382730	5550	\$73.50
0	WD1 - Residential	13199217	12/31/2019	382730	390390	7660	\$73.50
0	WD1 - Residential	13199217	10/31/2019	366130	377180	11050	\$73.50
<b>Account: 10341</b>		<b>SBL #: 37.-1-10.121</b>	<b>Contact: Harrison Quarry Townhomes LLC</b>		<b>Location: 150 Harrison Ave</b>		
0	WD1 - Residential	13204070	03/29/2019	243740	255930	12190	\$73.50
0	WD1 - Residential	13204070	02/28/2019	232200	243740	11540	\$73.50
0	WD1 - Residential	13204070	01/31/2019	218170	232200	14030	\$73.50
0	WD1 - Residential	13204070	07/01/2019	284390	301670	17280	\$73.50
0	WD1 - Residential	13204070	05/31/2019	269540	284390	14850	\$73.50
0	WD1 - Residential	13204070	04/30/2019	255930	269540	13610	\$73.50
0	WD1 - Residential	13204070	07/31/2019	301670	341000	39330	\$136.32
0	WD1 - Residential	13204070	10/31/2019	404610	422170	17560	\$73.50
0	WD1 - Residential	13204070	12/31/2019	433730	448230	14500	\$73.50
0	WD1 - Residential	13204070	11/27/2019	422170	433730	11560	\$73.50
0	WD1 - Residential	13204070	09/30/2019	372430	404610	32180	\$113.09
0	WD1 - Residential	13204070	08/30/2019	341000	372430	31430	\$110.65
<b>Account: 10342</b>		<b>SBL #: 37.-1-10.121</b>	<b>Contact: Harrison Quarry Townhomes LLC</b>		<b>Location: 150 Harrison Ave</b>		
0	WD1 - Residential	13198316	07/31/2019	171130	173890	2760	\$73.50
0	WD1 - Residential	13198316	04/30/2019	159850	165250	5400	\$73.50

Town of Moreau Water  
Reading Detail

Page #	Account Type	Serial #	Date	Previous	Current	Usage	Amount
0	WD1 - Residential	13198316	05/31/2019	165250	168370	3120	\$73.50
0	WD1 - Residential	13198316	07/01/2019	168370	171130	2760	\$73.50
0	WD1 - Residential	13198316	01/31/2019	143730	149460	5730	\$73.50
0	WD1 - Residential	13198316	02/28/2019	149460	154290	4830	\$73.50
0	WD1 - Residential	13198316	03/29/2019	154290	159850	5560	\$73.50
0	WD1 - Residential	13198316	08/30/2019	173890	184250	10360	\$73.50
0	WD1 - Residential	13198316	09/30/2019	184250	195110	10860	\$73.50
0	WD1 - Residential	13198316	11/27/2019	202510	210970	8460	\$73.50
0	WD1 - Residential	13198316	12/31/2019	210970	221000	10030	\$73.50
0	WD1 - Residential	13198316	10/31/2019	195110	202510	7400	\$73.50
<b>Account: 10343</b>		<b>SBL #: 37.-1-10.121</b>	<b>Contact: Harrison Quarry Townhomes LLC</b>		<b>Location: 150 Harrison Ave</b>		
0	WD1 - Residential	13202064	03/29/2019	327910	338970	11060	\$73.50
0	WD1 - Residential	13202064	02/28/2019	317470	327910	10440	\$73.50
0	WD1 - Residential	13202064	01/31/2019	304420	317470	13050	\$73.50
0	WD1 - Residential	13202064	07/01/2019	361590	372590	11000	\$73.50
0	WD1 - Residential	13202064	05/31/2019	349740	361590	11850	\$73.50
0	WD1 - Residential	13202064	04/30/2019	338970	349740	10770	\$73.50
0	WD1 - Residential	13202064	07/31/2019	372590	381170	8580	\$73.50
0	WD1 - Residential	13202064	10/31/2019	401020	414330	13310	\$73.50
0	WD1 - Residential	13202064	12/31/2019	424960	435230	10270	\$73.50
0	WD1 - Residential	13202064	11/27/2019	414330	424960	10630	\$73.50
0	WD1 - Residential	13202064	09/30/2019	390690	401020	10330	\$73.50
0	WD1 - Residential	13202064	08/30/2019	381170	390690	9520	\$73.50
<b>Account: 10344</b>		<b>SBL #: 37.-1-10.121</b>	<b>Contact: Harrison Quarry Townhomes LLC</b>		<b>Location: 150 Harrison Ave</b>		
0	WD1 - Residential	13199582	07/31/2019	192070	199100	7030	\$73.50
0	WD1 - Residential	13199582	04/30/2019	178220	182890	4670	\$73.50
0	WD1 - Residential	13199582	05/31/2019	182890	187030	4140	\$73.50
0	WD1 - Residential	13199582	07/01/2019	187030	192070	5040	\$73.50
0	WD1 - Residential	13199582	01/31/2019	163280	168970	5690	\$73.50
0	WD1 - Residential	13199582	02/28/2019	168970	173100	4130	\$73.50
0	WD1 - Residential	13199582	03/29/2019	173100	178220	5120	\$73.50



Town of Moreau Water  
Reading Detail

Page #	Account Type	Serial #	Date	Previous	Current	Usage	Amount
0	WD1 - Residential	13199582	08/30/2019	199100	210400	11300	\$73.50
0	WD1 - Residential	13199582	09/30/2019	210400	223200	12800	\$73.50
0	WD1 - Residential	13199582	11/27/2019	235710	242150	6440	\$73.50
0	WD1 - Residential	13199582	12/31/2019	242150	246220	4070	\$73.50
0	WD1 - Residential	13199582	10/31/2019	223200	235710	12510	\$73.50
<b>Account: 10345</b>		<b>SBL #: 37.-1-10.121</b>	<b>Contact: Harrison Quarry Townhomes LLC</b>		<b>Location: 150 Harrison Ave</b>		
0	WD1 - Residential	13204426	03/29/2019	251010	256350	5340	\$73.50
0	WD1 - Residential	13204426	02/28/2019	242750	251010	8260	\$73.50
0	WD1 - Residential	13204426	01/31/2019	229890	242750	12860	\$73.50
0	WD1 - Residential	13204426	07/01/2019	267300	279650	12350	\$73.50
0	WD1 - Residential	13204426	05/31/2019	261680	267300	5620	\$73.50
0	WD1 - Residential	13204426	04/30/2019	256350	261680	5330	\$73.50
0	WD1 - Residential	13204426	07/31/2019	279650	295680	16030	\$73.50
0	WD1 - Residential	13204426	10/31/2019	328150	341530	13380	\$73.50
0	WD1 - Residential	13204426	12/31/2019	351540	361650	10110	\$73.50
0	WD1 - Residential	13204426	11/27/2019	341530	351540	10010	\$73.50
0	WD1 - Residential	13204426	09/30/2019	313280	328150	14870	\$73.50
0	WD1 - Residential	13204426	08/30/2019	295680	313280	17600	\$73.50
<b>Account: 10346</b>		<b>SBL #: 37.-1-10.121</b>	<b>Contact: Harrison Quarry Townhomes LLC</b>		<b>Location: 150 Harrison Ave</b>		
0	WD1 - Residential	13203445	07/31/2019	600690	617420	16730	\$73.50
0	WD1 - Residential	13203445	04/30/2019	544100	565590	21490	\$78.34
0	WD1 - Residential	13203445	05/31/2019	565590	583220	17630	\$73.50
0	WD1 - Residential	13203445	07/01/2019	583220	600690	17470	\$73.50
0	WD1 - Residential	13203445	01/31/2019	489130	508530	19400	\$73.50
0	WD1 - Residential	13203445	02/28/2019	508530	526260	17730	\$73.50
0	WD1 - Residential	13203445	03/29/2019	526260	544100	17840	\$73.50
0	WD1 - Residential	13203445	08/30/2019	617420	635180	17760	\$73.50
0	WD1 - Residential	13203445	09/30/2019	635180	651780	16600	\$73.50
0	WD1 - Residential	13203445	11/27/2019	667660	680440	12780	\$73.50
0	WD1 - Residential	13203445	12/31/2019	680440	696180	15740	\$73.50
0	WD1 - Residential	13203445	10/31/2019	651780	667660	15880	\$73.50

Town of Moreau Water  
Reading Detail

Page #	Account Type	Serial #	Date	Previous	Current	Usage	Amount
<b>Account: 10347</b>		<b>SBL #: 37.-1-10.121</b>		<b>Contact: Harrison Quarry Townhomes LLC</b>		<b>Location: 150 Harrison Ave</b>	
0	WD1 - Residential	12259569	03/29/2019	326970	337600	10630	\$73.50
0	WD1 - Residential	12259569	02/28/2019	317600	326970	9370	\$73.50
0	WD1 - Residential	12259569	01/31/2019	306400	317600	11200	\$73.50
0	WD1 - Residential	12259569	07/01/2019	379750	413830	34080	\$119.26
0	WD1 - Residential	12259569	05/31/2019	354920	379750	24830	\$89.20
0	WD1 - Residential	12259569	04/30/2019	337600	354920	17320	\$73.50
0	WD1 - Residential	12259569	07/31/2019	413830	422300	8470	\$73.50
0	WD1 - Residential	12259569	10/31/2019	434060	438790	4730	\$73.50
0	WD1 - Residential	12259569	12/31/2019	443040	448330	5290	\$73.50
0	WD1 - Residential	12259569	11/27/2019	438790	443040	4250	\$73.50
0	WD1 - Residential	12259569	09/30/2019	428880	434060	5180	\$73.50
0	WD1 - Residential	12259569	08/30/2019	422300	428880	6580	\$73.50
<b>Account: 10348</b>		<b>SBL #: 37.-1-10.121</b>		<b>Contact: Harrison Quarry Townhomes LLC</b>		<b>Location: 150 Harrison Ave</b>	
0	WD1 - Residential	13202288	07/31/2019	209630	217120	7490	\$73.50
0	WD1 - Residential	13202288	04/30/2019	187720	195410	7690	\$73.50
0	WD1 - Residential	13202288	05/31/2019	195410	202860	7450	\$73.50
0	WD1 - Residential	13202288	07/01/2019	202860	209630	6770	\$73.50
0	WD1 - Residential	13202288	01/31/2019	165910	173960	8050	\$73.50
0	WD1 - Residential	13202288	02/28/2019	173960	180680	6720	\$73.50
0	WD1 - Residential	13202288	03/29/2019	180680	187720	7040	\$73.50
0	WD1 - Residential	13202288	08/30/2019	217120	222070	4950	\$73.50
0	WD1 - Residential	13202288	09/30/2019	222070	224590	2520	\$73.50
0	WD1 - Residential	13202288	11/27/2019	229220	233640	4420	\$73.50
0	WD1 - Residential	13202288	12/31/2019	233640	238120	4480	\$73.50
0	WD1 - Residential	13202288	10/31/2019	224590	229220	4630	\$73.50
<b>Account: 10349</b>		<b>SBL #: 37.-1-10.121</b>		<b>Contact: Harrison Quarry Townhomes LLC</b>		<b>Location: 150 Harrison Ave</b>	
0	WD1 - Residential	13204418	03/29/2019	197860	208250	10390	\$73.50
0	WD1 - Residential	13204418	02/28/2019	187330	197860	10530	\$73.50
0	WD1 - Residential	13204418	01/31/2019	176230	187330	11100	\$73.50
0	WD1 - Residential	13204418	07/01/2019	236110	250680	14570	\$73.50

Town of Moreau Water  
Reading Detail

Page #	Account Type	Serial #	Date	Previous	Current	Usage	Amount
0	WD1 - Residential	13204418	05/31/2019	221800	236110	14310	\$73.50
0	WD1 - Residential	13204418	04/30/2019	208250	221800	13550	\$73.50
0	WD1 - Residential	13204418	07/31/2019	250680	266970	16290	\$73.50
0	WD1 - Residential	13204418	10/31/2019	290760	303780	13020	\$73.50
0	WD1 - Residential	13204418	12/31/2019	314600	324590	9990	\$73.50
0	WD1 - Residential	13204418	11/27/2019	303780	314600	10820	\$73.50
0	WD1 - Residential	13204418	09/30/2019	278100	290760	12660	\$73.50
0	WD1 - Residential	13204418	08/30/2019	266970	278100	11130	\$73.50
<b>Account: 10350</b>		<b>SBL #: 37.-1-10.121</b>	<b>Contact: Harrison Quarry Townhomes LLC</b>		<b>Location: 150 Harrison Ave</b>		
0	WD1 - Residential	12662193	07/31/2019	24630	31470	6840	\$73.50
0	WD1 - Residential	12662193	04/30/2019	9170	12060	2890	\$73.50
0	WD1 - Residential	12662193	05/31/2019	12060	18020	5960	\$73.50
0	WD1 - Residential	12662193	07/01/2019	18020	24630	6610	\$73.50
0	WD1 - Residential	12662193	01/31/2019	2690	4720	2030	\$73.50
0	WD1 - Residential	12662193	02/28/2019	4720	6750	2030	\$73.50
0	WD1 - Residential	12662193	03/29/2019	6750	9170	2420	\$73.50
0	WD1 - Residential	12662193	08/30/2019	31470	37950	6480	\$73.50
0	WD1 - Residential	12662193	09/30/2019	37950	44880	6930	\$73.50
0	WD1 - Residential	12662193	11/27/2019	51280	55210	3930	\$73.50
0	WD1 - Residential	12662193	12/31/2019	55210	60390	5180	\$73.50
0	WD1 - Residential	12662193	10/31/2019	44880	51280	6400	\$73.50
<b>Account: 10351</b>		<b>SBL #: 37.-1-10.121</b>	<b>Contact: Harrison Quarry Townhomes LLC</b>		<b>Location: 150 Harrison Ave</b>		
0	WD1 - Residential	12658413	03/29/2019	1140	6020	4880	\$73.50
0	WD1 - Residential	12658413	02/28/2019	1010	1140	130	\$73.50
0	WD1 - Residential	12658413	01/31/2019	1000	1010	10	\$73.50
0	WD1 - Residential	12658413	07/01/2019	20000	27230	7230	\$73.50
0	WD1 - Residential	12658413	05/31/2019	12420	20000	7580	\$73.50
0	WD1 - Residential	12658413	04/30/2019	6020	12420	6400	\$73.50
0	WD1 - Residential	12658413	07/31/2019	27230	34270	7040	\$73.50
0	WD1 - Residential	12658413	10/31/2019	48920	58910	9990	\$73.50
0	WD1 - Residential	12658413	12/31/2019	67540	76860	9320	\$73.50

Town of Moreau Water  
Reading Detail

Page #	Account Type	Serial #	Date	Previous	Current	Usage	Amount
0	WD1 - Residential	12658413	11/27/2019	58910	67540	8630	\$73.50
0	WD1 - Residential	12658413	09/30/2019	41290	48920	7630	\$73.50
0	WD1 - Residential	12658413	08/30/2019	34270	41290	7020	\$73.50
<b>Account: 10352</b>		<b>SBL #: 37.-1-10.121</b>	<b>Contact: Harrison Quarry Townhomes LLC</b>		<b>Location: 150 Harrison Ave</b>		
0	WD1 - Residential	12667264	07/31/2019	14160	21860	7700	\$73.50
0	WD1 - Residential	12667264	04/30/2019	1320	2800	1480	\$73.50
0	WD1 - Residential	12667264	05/31/2019	2800	6760	3960	\$73.50
0	WD1 - Residential	12667264	07/01/2019	6760	14160	7400	\$73.50
0	WD1 - Residential	12667264	01/31/2019	980	980	0	\$73.50
0	WD1 - Residential	12667264	02/28/2019	980	980	0	\$73.50
0	WD1 - Residential	12667264	03/29/2019	980	1320	340	\$73.50
0	WD1 - Residential	12667264	08/30/2019	21860	33420	11560	\$73.50
0	WD1 - Residential	12667264	09/30/2019	33420	50140	16720	\$73.50
0	WD1 - Residential	12667264	11/27/2019	66990	81220	14230	\$73.50
0	WD1 - Residential	12667264	12/31/2019	81220	98640	17420	\$73.50
0	WD1 - Residential	12667264	10/31/2019	50140	66990	16850	\$73.50
<b>Account: 10353</b>		<b>SBL #: 37.-1-10.121</b>	<b>Contact: Harrison Quarry Townhomes LLC</b>		<b>Location: 150 Harrison Ave</b>		
0	WD1 - Residential	12656507	03/29/2019	1080	1140	60	\$73.50
0	WD1 - Residential	12656507	02/28/2019	1060	1080	20	\$73.50
0	WD1 - Residential	12656507	07/01/2019	9310	15960	6650	\$73.50
0	WD1 - Residential	12656507	05/31/2019	3680	9310	5630	\$73.50
0	WD1 - Residential	12656507	04/30/2019	1140	3680	2540	\$73.50
0	WD1 - Residential	12656507	07/31/2019	15960	22900	6940	\$73.50
0	WD1 - Residential	12656507	10/31/2019	48340	61140	12800	\$73.50
0	WD1 - Residential	12656507	12/31/2019	73110	88760	15650	\$73.50
0	WD1 - Residential	12656507	11/27/2019	61140	73110	11970	\$73.50
0	WD1 - Residential	12656507	09/30/2019	35610	48340	12730	\$73.50
0	WD1 - Residential	12656507	08/30/2019	22900	35610	12710	\$73.50
<b>Account: 10354</b>		<b>SBL #: 37.-1-10.121</b>	<b>Contact: Harrison Quarry Townhomes LLC</b>		<b>Location: 150 Harrison Ave</b>		
0	WD1 - Residential	12670695	07/31/2019	66520	75760	9240	\$73.50
0	WD1 - Residential	12670695	04/30/2019	38990	48280	9290	\$73.50

Town of Moreau Water  
Reading Detail

Page #	Account Type	Serial #	Date	Previous	Current	Usage	Amount
0	WD1 - Residential	12670695	05/31/2019	48280	57510	9230	\$73.50
0	WD1 - Residential	12670695	07/01/2019	57510	66520	9010	\$73.50
0	WD1 - Residential	12670695	01/31/2019	14310	23270	8960	\$73.50
0	WD1 - Residential	12670695	02/28/2019	23270	31940	8670	\$73.50
0	WD1 - Residential	12670695	03/29/2019	31940	38990	7050	\$73.50
0	WD1 - Residential	12670695	08/30/2019	75760	89070	13310	\$73.50
0	WD1 - Residential	12670695	09/30/2019	89070	104340	15270	\$73.50
0	WD1 - Residential	12670695	11/27/2019	118380	130340	11960	\$73.50
0	WD1 - Residential	12670695	12/31/2019	130340	146750	16410	\$73.50
0	WD1 - Residential	12670695	10/31/2019	104340	118380	14040	\$73.50
<b>Account: 10355</b>		<b>SBL #: 37.-1-10.121</b>	<b>Contact: Harrison Quarry Townhomes LLC</b>		<b>Location: 150 Harrison Ave</b>		
0	WD1 - Residential	12667989	03/29/2019	16500	21640	5140	\$73.50
0	WD1 - Residential	12667989	02/28/2019	11620	16500	4880	\$73.50
0	WD1 - Residential	12667989	01/31/2019	5980	11620	5640	\$73.50
0	WD1 - Residential	12667989	07/01/2019	32370	36940	4570	\$73.50
0	WD1 - Residential	12667989	05/31/2019	26860	32370	5510	\$73.50
0	WD1 - Residential	12667989	04/30/2019	21640	26860	5220	\$73.50
0	WD1 - Residential	12667989	07/31/2019	36940	41730	4790	\$73.50
0	WD1 - Residential	12667989	10/31/2019	74160	91110	16950	\$73.50
0	WD1 - Residential	12667989	12/31/2019	106240	124530	18290	\$73.50
0	WD1 - Residential	12667989	11/27/2019	91110	106240	15130	\$73.50
0	WD1 - Residential	12667989	09/30/2019	57310	74160	16850	\$73.50
0	WD1 - Residential	12667989	08/30/2019	41730	57310	15580	\$73.50
<b>Account: 10356</b>		<b>SBL #: 37.-1-10.121</b>	<b>Contact: Harrison Quarry Townhomes LLC</b>		<b>Location: 150 Harrison Ave</b>		
0	WD1 - Residential	12537981	07/31/2019	53010	59790	6780	\$73.50
0	WD1 - Residential	12537981	04/30/2019	34900	41310	6410	\$73.50
0	WD1 - Residential	12537981	05/31/2019	41310	46670	5360	\$73.50
0	WD1 - Residential	12537981	07/01/2019	46670	53010	6340	\$73.50
0	WD1 - Residential	12537981	01/31/2019	17080	23230	6150	\$73.50
0	WD1 - Residential	12537981	02/28/2019	23230	28750	5520	\$73.50
0	WD1 - Residential	12537981	03/29/2019	28750	34900	6150	\$73.50

Town of Moreau Water  
Reading Detail

Page #	Account Type	Serial #	Date	Previous	Current	Usage	Amount
0	WD1 - Residential	12537981	08/30/2019	59790	70370	10580	\$73.50
0	WD1 - Residential	12537981	09/30/2019	70370	80930	10560	\$73.50
0	WD1 - Residential	12537981	11/27/2019	92920	101530	8610	\$73.50
0	WD1 - Residential	12537981	12/31/2019	101530	112660	11130	\$73.50
0	WD1 - Residential	12537981	10/31/2019	80930	92920	11990	\$73.50
<b>Account: 10357</b>		<b>SBL #: 37.-1-10.121</b>	<b>Contact: Harrison Quarry Townhomes LLC</b>		<b>Location: 150 Harrison Ave</b>		
0	WD1 - Residential	12559139	03/29/2019	26260	32990	6730	\$73.50
0	WD1 - Residential	12559139	02/28/2019	20220	26260	6040	\$73.50
0	WD1 - Residential	12559139	01/31/2019	13770	20220	6450	\$73.50
0	WD1 - Residential	12559139	07/01/2019	46630	53550	6920	\$73.50
0	WD1 - Residential	12559139	05/31/2019	39850	46630	6780	\$73.50
0	WD1 - Residential	12559139	04/30/2019	32990	39850	6860	\$73.50
0	WD1 - Residential	12559139	07/31/2019	53550	59250	5700	\$73.50
0	WD1 - Residential	12559139	10/31/2019	75130	83310	8180	\$73.50
0	WD1 - Residential	12559139	12/31/2019	91510	102260	10750	\$73.50
0	WD1 - Residential	12559139	11/27/2019	83310	91510	8200	\$73.50
0	WD1 - Residential	12559139	09/30/2019	66980	75130	8150	\$73.50
0	WD1 - Residential	12559139	08/30/2019	59250	66980	7730	\$73.50
<b>Account: 10358</b>		<b>SBL #: 37.-1-10.121</b>	<b>Contact: Harrison Quarry Townhomes LLC</b>		<b>Location: 150 Harrison Ave</b>		
0	WD1 - Residential	13192448	07/31/2019	111110	131390	20280	\$74.41
0	WD1 - Residential	13192448	04/30/2019	65460	80530	15070	\$73.50
0	WD1 - Residential	13192448	05/31/2019	80530	95970	15440	\$73.50
0	WD1 - Residential	13192448	07/01/2019	95970	111110	15140	\$73.50
0	WD1 - Residential	13192448	01/31/2019	29090	37460	8370	\$73.50
0	WD1 - Residential	13192448	02/28/2019	37460	49520	12060	\$73.50
0	WD1 - Residential	13192448	03/29/2019	49520	65460	15940	\$73.50
0	WD1 - Residential	13192448	08/30/2019	131390	145620	14230	\$73.50
0	WD1 - Residential	13192448	09/30/2019	145620	159270	13650	\$73.50
0	WD1 - Residential	13192448	11/27/2019	170600	180060	9460	\$73.50
0	WD1 - Residential	13192448	12/31/2019	180060	196800	16740	\$73.50
0	WD1 - Residential	13192448	10/31/2019	159270	170600	11330	\$73.50

Town of Moreau Water  
Reading Detail

Page #	Account Type	Serial #	Date	Previous	Current	Usage	Amount
<b>Account: 10359</b>		<b>SBL #: 37.-1-10.121</b>		<b>Contact: Harrison Quarry Townhomes LLC</b>		<b>Location: 150 Harrison Ave</b>	
0	WD1 - Residential	12539906	03/29/2019	47450	57730	10280	\$73.50
0	WD1 - Residential	12539906	02/28/2019	39770	47450	7680	\$73.50
0	WD1 - Residential	12539906	01/31/2019	32760	39770	7010	\$73.50
0	WD1 - Residential	12539906	07/01/2019	79190	90260	11070	\$73.50
0	WD1 - Residential	12539906	05/31/2019	68080	79190	11110	\$73.50
0	WD1 - Residential	12539906	04/30/2019	57730	68080	10350	\$73.50
0	WD1 - Residential	12539906	07/31/2019	90260	100070	9810	\$73.50
0	WD1 - Residential	12539906	10/31/2019	118760	129110	10350	\$73.50
0	WD1 - Residential	12539906	12/31/2019	137540	148460	10920	\$73.50
0	WD1 - Residential	12539906	11/27/2019	129110	137540	8430	\$73.50
0	WD1 - Residential	12539906	09/30/2019	108670	118760	10090	\$73.50
0	WD1 - Residential	12539906	08/30/2019	100070	108670	8600	\$73.50
<b>Account: 10360</b>		<b>SBL #: 37.-1-10.121</b>		<b>Contact: Harrison Quarry Townhomes LLC</b>		<b>Location: 150 Harrison Ave</b>	
0	WD1 - Residential	12537657	07/31/2019	115270	128510	13240	\$73.50
0	WD1 - Residential	12537657	04/30/2019	75860	88790	12930	\$73.50
0	WD1 - Residential	12537657	05/31/2019	88790	101780	12990	\$73.50
0	WD1 - Residential	12537657	07/01/2019	101780	115270	13490	\$73.50
0	WD1 - Residential	12537657	01/31/2019	0	53620	95670	\$319.43
0	WD1 - Residential	12537657	02/28/2019	53620	64370	10750	\$73.50
0	WD1 - Residential	12537657	03/29/2019	64370	75860	11490	\$73.50
0	WD1 - Residential	12537657	08/30/2019	128510	141060	12550	\$73.50
0	WD1 - Residential	12537657	09/30/2019	141060	154740	13680	\$73.50
0	WD1 - Residential	12537657	11/27/2019	167940	179500	11560	\$73.50
0	WD1 - Residential	12537657	12/31/2019	179500	191540	12040	\$73.50
0	WD1 - Residential	12537657	10/31/2019	154740	167940	13200	\$73.50
<b>Account: 10361</b>		<b>SBL #: 37.-1-10.121</b>		<b>Contact: Harrison Quarry Townhomes LLC</b>		<b>Location: 150 Harrison Ave</b>	
0	WD1 - Residential	12550046	03/29/2019	21390	25240	3850	\$73.50
0	WD1 - Residential	12550046	02/28/2019	17630	21390	3760	\$73.50
0	WD1 - Residential	12550046	01/31/2019	14100	17630	3530	\$73.50
0	WD1 - Residential	12550046	07/01/2019	34660	41090	6430	\$73.50

Town of Moreau Water  
Reading Detail

Page #	Account Type	Serial #	Date	Previous	Current	Usage	Amount
0	WD1 - Residential	12550046	05/31/2019	29420	34660	5240	\$73.50
0	WD1 - Residential	12550046	04/30/2019	25240	29420	4180	\$73.50
0	WD1 - Residential	12550046	07/31/2019	41090	46450	5360	\$73.50
0	WD1 - Residential	12550046	10/31/2019	61940	66890	4950	\$73.50
0	WD1 - Residential	12550046	12/31/2019	75960	87100	11140	\$73.50
0	WD1 - Residential	12550046	11/27/2019	66890	75960	9070	\$73.50
0	WD1 - Residential	12550046	09/30/2019	55330	61940	6610	\$73.50
0	WD1 - Residential	12550046	08/30/2019	46450	55330	8880	\$73.50
<b>Account: 10362</b>		<b>SBL #: 37.-1-10.121</b>	<b>Contact: Harrison Quarry Townhomes LLC</b>		<b>Location: 150 Harrison Ave</b>		
0	WD1 - Residential	12559898	07/31/2019	18670	76770	58100	\$197.33
0	WD1 - Residential	12559898	04/30/2019	3910	5400	1490	\$73.50
0	WD1 - Residential	12559898	05/31/2019	5400	10760	5360	\$73.50
0	WD1 - Residential	12559898	07/01/2019	10760	18670	7910	\$73.50
0	WD1 - Residential	12559898	01/31/2019	1453	1453	0	\$73.50
0	WD1 - Residential	12559898	02/28/2019	1453	1480	27	\$73.50
0	WD1 - Residential	12559898	03/29/2019	1480	3910	2430	\$73.50
0	WD1 - Residential	12559898	08/30/2019	76770	147230	70460	\$237.50
0	WD1 - Residential	12559898	09/30/2019	147230	150850	3620	\$73.50
0	WD1 - Residential	12559898	11/27/2019	154990	158880	3890	\$73.50
0	WD1 - Residential	12559898	12/31/2019	158880	205740	46860	\$160.80
0	WD1 - Residential	12559898	10/31/2019	150850	154990	4140	\$73.50
<b>Account: 10363</b>		<b>SBL #: 37.-1-10.121</b>	<b>Contact: Harrison Quarry Townhomes LLC</b>		<b>Location: 150 Harrison Ave</b>		
0	WD1 - Residential	12537989	03/29/2019	239310	249240	9930	\$73.50
0	WD1 - Residential	12537989	02/28/2019	229880	239310	9430	\$73.50
0	WD1 - Residential	12537989	01/31/2019	219420	229880	10460	\$73.50
0	WD1 - Residential	12537989	07/01/2019	276680	290440	13760	\$73.50
0	WD1 - Residential	12537989	05/31/2019	261810	276680	14870	\$73.50
0	WD1 - Residential	12537989	04/30/2019	249240	261810	12570	\$73.50
0	WD1 - Residential	12537989	07/31/2019	290440	308560	18120	\$73.50
0	WD1 - Residential	12537989	10/31/2019	342260	359540	17280	\$73.50
0	WD1 - Residential	12537989	12/31/2019	380370	406630	26260	\$93.85



Town of Moreau Water  
Reading Detail

Page #	Account Type	Serial #	Date	Previous	Current	Usage	Amount
0	WD1 - Residential	12537989	11/27/2019	359540	380370	20830	\$76.20
0	WD1 - Residential	12537989	09/30/2019	326810	342260	15450	\$73.50
0	WD1 - Residential	12537989	08/30/2019	308560	326810	18250	\$73.50
<b>Account: 10364</b>		<b>SBL #: 37.-1-10.121</b>	<b>Contact: Harrison Quarry Townhomes LLC</b>		<b>Location: 150 Harrison Ave</b>		
0	WD1 - Residential	13199161	07/31/2019	254800	266540	11740	\$73.50
0	WD1 - Residential	13199161	04/30/2019	211630	226760	15130	\$73.50
0	WD1 - Residential	13199161	05/31/2019	226760	241930	15170	\$73.50
0	WD1 - Residential	13199161	07/01/2019	241930	254800	12870	\$73.50
0	WD1 - Residential	13199161	01/31/2019	168310	184200	15890	\$73.50
0	WD1 - Residential	13199161	02/28/2019	184200	197870	13670	\$73.50
0	WD1 - Residential	13199161	03/29/2019	197870	211630	13760	\$73.50
0	WD1 - Residential	13199161	08/30/2019	266540	276750	10210	\$73.50
0	WD1 - Residential	13199161	09/30/2019	276750	292630	15880	\$73.50
0	WD1 - Residential	13199161	11/27/2019	310730	325850	15120	\$73.50
0	WD1 - Residential	13199161	12/31/2019	325850	342720	16870	\$73.50
0	WD1 - Residential	13199161	10/31/2019	292630	310730	18100	\$73.50
<b>Account: 10365</b>		<b>SBL #: 37.-1-10.121</b>	<b>Contact: Harrison Quarry Townhomes LLC</b>		<b>Location: 150 Harrison Ave</b>		
0	WD1 - Residential	13199862	03/29/2019	106560	113790	7230	\$73.50
0	WD1 - Residential	13199862	02/28/2019	99230	106560	7330	\$73.50
0	WD1 - Residential	13199862	01/31/2019	90770	99230	8460	\$73.50
0	WD1 - Residential	13199862	07/01/2019	127800	135820	8020	\$73.50
0	WD1 - Residential	13199862	05/31/2019	119720	127800	8080	\$73.50
0	WD1 - Residential	13199862	04/30/2019	113790	119720	5930	\$73.50
0	WD1 - Residential	13199862	07/31/2019	135820	143600	7780	\$73.50
0	WD1 - Residential	13199862	10/31/2019	158230	164010	5780	\$73.50
0	WD1 - Residential	13199862	12/31/2019	169850	178510	8660	\$73.50
0	WD1 - Residential	13199862	11/27/2019	164010	169850	5840	\$73.50
0	WD1 - Residential	13199862	09/30/2019	150490	158230	7740	\$73.50
0	WD1 - Residential	13199862	08/30/2019	143600	150490	6890	\$73.50
<b>Account: 10366</b>		<b>SBL #: 64.-1-31</b>	<b>Contact: Reynolds, Ryan</b>		<b>Location: 422 Gansevoort Rd</b>		
0	WD1 - Residential	10275123	02/05/2019	80	80	0	\$73.50

Town of Moreau Water  
Reading Detail

Page #	Account Type	Serial #	Date	Previous	Current	Usage	Amount
0	WD1 - Residential	10275123	08/09/2019	80	80	0	\$73.50
<b>Account: 10367</b>		<b>SBL #: 76.-3-9.12</b>	<b>Contact: Hayes, Dawn M,</b>		<b>Location: 67 Spier Falls Rd</b>		
0	WD1 - Residential	11697625	02/05/2019	414110	430950	16840	\$73.50
0	WD1 - Residential	11697625	08/09/2019	430950	454780	23830	\$85.95
<b>Account: 10368</b>		<b>SBL #: 50.-2-25.2</b>	<b>Contact: McKenna, Shawn</b>		<b>Location: 19 Sisson Rd</b>		
0	WD1 - Residential	10858524	02/05/2019	186690	216690	30000	\$106.00
0	WD1 - Residential	10858524	08/09/2019	216690	274760	58070	\$197.23
<b>Account: 10369</b>		<b>SBL #: 37.-1-10.121</b>	<b>Contact: Harrison Quarry Townhomes LLC</b>		<b>Location: 144-162 Harrison Ave</b>		
0	WD1 - Residential	12516202	03/29/2019	670	670	0	\$73.50
0	WD1 - Residential	12516202	02/28/2019	670	670	0	\$73.50
0	WD1 - Residential	12516202	01/31/2019	670	670	0	\$73.50
0	WD1 - Residential	12516202	07/01/2019	670	970	300	\$73.50
0	WD1 - Residential	12516202	05/31/2019	670	670	0	\$73.50
0	WD1 - Residential	12516202	04/30/2019	670	670	0	\$73.50
0	WD1 - Residential	12516202	07/31/2019	970	1150	180	\$73.50
0	WD1 - Residential	12516202	10/31/2019	1150	1150	0	\$73.50
0	WD1 - Residential	12516202	12/31/2019	1150	1150	0	\$73.50
0	WD1 - Residential	12516202	11/27/2019	1150	1150	0	\$73.50
0	WD1 - Residential	12516202	09/30/2019	1150	1150	0	\$73.50
0	WD1 - Residential	12516202	08/30/2019	1150	1150	0	\$73.50
<b>Account: 10370</b>		<b>SBL #: 64.1-1-34.2</b>	<b>Contact: Wilbur, Ryan</b>		<b>Location: 505 Gansevoort Rd</b>		
0	WD1 - Residential	13330754	02/05/2019	86040	103030	16990	\$73.50
0	WD1 - Residential	13330754	08/09/2019	103030	119000	15970	\$73.50
<b>Account: 10371</b>		<b>SBL #: 64.1-1-35.11</b>	<b>Contact: Meade, Theodore &amp; Traci</b>		<b>Location: 511 Gansevoort Rd</b>		
0	WD1 - Residential	13332993	02/05/2019	72430	155560	83130	\$278.67
0	WD1 - Residential	13332993	08/09/2019	155560	392490	236930	\$778.52
<b>Account: 10372</b>		<b>SBL #: 37.4-1-26</b>	<b>Contact: Chadwick, Gerald B,</b>		<b>Location: 160 Ferry Blvd</b>		
0	WD1 - Residential	13332091	02/05/2019	390	670	280	\$73.50
0	WD1 - Residential	13332091	08/09/2019	670	10240	9570	\$73.50
<b>Account: 10373</b>		<b>SBL #: 64.1-1-34.1</b>	<b>Contact: Lotz, Charles &amp; Malina</b>		<b>Location: 507 Gansevoort Rd</b>		
0	WD1 - Residential	12521720	02/05/2019	310	18340	18030	\$73.50

Town of Moreau Water  
Reading Detail

Page #	Account Type	Serial #	Date	Previous	Current	Usage	Amount
0	WD1 - Residential	12521720	08/09/2019	18340	44330	25990	\$92.97
<b>Account: 10374</b>		<b>SBL #: 64.1-1-35.12</b>	<b>Contact: Shorkey, Claire &amp; Joseph</b>		<b>Location: 509 Gansevoort Rd</b>		
0	WD1 - Residential	12527961	02/05/2019	380	14880	14500	\$73.50
0	WD1 - Residential	12527961	08/09/2019	14880	49870	34990	\$122.22
<b>Account: 10375</b>		<b>SBL #: 77.-3-10.2</b>	<b>Contact: Moreau Lauren, Chapman Lance</b>		<b>Location: 411 Fortsville Rd</b>		
0	WD1 - Residential	12552684	02/05/2019	9170	32330	23160	\$83.77
0	WD1 - Residential	12552684	08/09/2019	32330	64160	31830	\$111.95
<b>Account: 10376</b>		<b>SBL #: 77.-4-40</b>	<b>Contact: Schmidt, Andrew</b>		<b>Location: 398 Fortsville Rd</b>		
0	WD1 - Residential	12791202	08/09/2019	0	0	800	\$73.50
<b>Account Type WD1 - Residential Totals:</b>					<b>Readings</b>	<b>Usage</b>	<b>Amount</b>
					1,171	30204802	\$135,445.05

WD2 - Residential

<b>Account: 20102</b>		<b>SBL #: 49.-1-57</b>	<b>Contact: Scoville, Julia</b>		<b>Location: 163 Feeder Dam Rd</b>		
0	WD2 - Residential	11982054	08/07/2019	118510	125450	6940	\$18.11
0	WD2 - Residential	11982054	02/05/2019	110600	118510	7910	\$20.65
<b>Account: 20103</b>		<b>SBL #: 49.-1-56</b>	<b>Contact: Williams, Robert &amp; Pamela</b>		<b>Location: 155 Feeder Dam Rd</b>		
0	WD2 - Residential	07910605	02/05/2019	150840	166910	16070	\$41.94
0	WD2 - Residential	07910605	08/07/2019	166910	181950	15040	\$39.25
<b>Account: 20105</b>		<b>SBL #: 49.-1-14</b>	<b>Contact: Christon Family Trust, Tracy &amp;</b>		<b>Location: 153 Feeder Dam Rd</b>		
0	WD2 - Residential	07777097	08/07/2019	218940	244150	25210	\$65.80
0	WD2 - Residential	07777097	02/05/2019	197320	218940	21620	\$56.43
<b>Account: 20106</b>		<b>SBL #: 49.-1-15</b>	<b>Contact: Christon Family Trust, Tracy &amp;</b>		<b>Location: 151 Feeder Dam Rd</b>		
0	WD2 - Residential	07770603	02/05/2019	132540	144560	12020	\$31.37
0	WD2 - Residential	07770603	08/07/2019	144560	162860	18300	\$47.76
<b>Account: 20107</b>		<b>SBL #: 49.-1-65</b>	<b>Contact: Christon Family Trust, Tracy &amp;</b>		<b>Location: 142 Feeder Dam Rd</b>		
0	WD2 - Residential	07929734	08/07/2019	190910	228890	37980	\$99.13
0	WD2 - Residential	07929734	02/05/2019	185550	190910	5360	\$13.99
<b>Account: 20108</b>		<b>SBL #: 49.-1-66</b>	<b>Contact: Rosenhaus, David &amp; Michele</b>		<b>Location: 147 Feeder Dam Rd</b>		
0	WD2 - Residential	11983259	02/05/2019	277110	308570	31460	\$82.11

Town of Moreau Water  
Reading Detail

Page #	Account Type	Serial #	Date	Previous	Current	Usage	Amount
0	WD2 - Residential	11983259	08/07/2019	308570	340260	31690	\$82.71
<b>Account: 20109</b>		<b>SBL #: 49.-1-18</b>	<b>Contact: Williams, James A,</b>		<b>Location: 145 Feeder Dam Rd</b>		
0	WD2 - Residential	11982073	08/07/2019	307400	334690	27290	\$71.23
0	WD2 - Residential	11982073	02/05/2019	282330	307400	25070	\$65.43
<b>Account: 20110</b>		<b>SBL #: 49.-1-19</b>	<b>Contact: Morgan, Chelsea</b>		<b>Location: 143 Feeder Dam Rd</b>		
0	WD2 - Residential	11977107	07/02/2019	202180	219690	17510	\$45.70
0	WD2 - Residential	11977107	02/05/2019	182250	202180	19930	\$52.02
<b>Account: 20111</b>		<b>SBL #: 49.-1-68</b>	<b>Contact: Frederick, Judith Ann</b>		<b>Location: 134 Feeder Dam Rd</b>		
0	WD2 - Residential	07910609	02/05/2019	149430	162260	12830	\$33.49
0	WD2 - Residential	07910609	08/07/2019	162260	175210	12950	\$33.80
<b>Account: 20112</b>		<b>SBL #: 49.-1-9</b>	<b>Contact: Mattison, David &amp; Jeanne</b>		<b>Location: 132 Feeder Dam Rd</b>		
0	WD2 - Residential	10269505	02/05/2019	254330	314680	60350	\$157.51
0	WD2 - Residential	10269505	08/07/2019	314680	354660	39980	\$104.35
<b>Account: 20113</b>		<b>SBL #: 49.-1-20</b>	<b>Contact: Karge, James R,</b>		<b>Location: 141 Feeder Dam Rd</b>		
0	WD2 - Residential	11981585	08/07/2019	117710	132830	15120	\$39.46
0	WD2 - Residential	11981585	02/05/2019	111360	117710	6350	\$16.57
<b>Account: 20114</b>		<b>SBL #: 49.-1-21</b>	<b>Contact: Shuck ETAL, Patricia</b>		<b>Location: 139 Feeder Dam Rd</b>		
0	WD2 - Residential	07910549	08/07/2019	280170	302850	22680	\$59.19
0	WD2 - Residential	07910549	02/05/2019	257450	280170	22720	\$59.30
<b>Account: 20115</b>		<b>SBL #: 49.-1-22</b>	<b>Contact: Howard, Steven M,</b>		<b>Location: 137 Feeder Dam Rd</b>		
0	WD2 - Residential	10214084	02/05/2019	183290	201550	18260	\$47.66
0	WD2 - Residential	10214084	08/07/2019	201550	219730	18180	\$47.45
<b>Account: 20116</b>		<b>SBL #: 49.-1-7</b>	<b>Contact: Sweet, Thomas &amp; Janet</b>		<b>Location: 128 Feeder Dam Rd</b>		
0	WD2 - Residential	07925386	02/05/2019	556180	607740	51560	\$134.57
0	WD2 - Residential	07925386	08/07/2019	607740	680900	73160	\$190.95
<b>Account: 20117</b>		<b>SBL #: 49.-1-6</b>	<b>Contact: Sullivan, Patrick J,</b>		<b>Location: 126 Feeder Dam Rd</b>		
0	WD2 - Residential	07861699	08/07/2019	260970	305770	44800	\$116.93
0	WD2 - Residential	07861699	02/05/2019	235490	260970	25480	\$66.50
<b>Account: 20118</b>		<b>SBL #: 49.-1-5</b>	<b>Contact: Whipple, Frederick &amp; Carol</b>		<b>Location: 124 Feeder Dam Rd</b>		
0	WD2 - Residential	11980397	02/05/2019	273290	294290	21000	\$54.81
0	WD2 - Residential	11980397	08/07/2019	294290	392480	98190	\$256.28

Town of Moreau Water  
Reading Detail

Page #	Account Type	Serial #	Date	Previous	Current	Usage	Amount
	<b>Account:</b> 20119	<b>SBL #:</b> 49.-1-23.1	<b>Contact:</b> Biddiscombe, Marc & Sandy		<b>Location:</b> 135 Feeder Dam Rd		
0	WD2 - Residential	12522800	08/07/2019	69150	111390	42240	\$110.25
0	WD2 - Residential	12522800	02/05/2019	29480	69150	39670	\$103.54
	<b>Account:</b> 20120	<b>SBL #:</b> 49.10-2-18	<b>Contact:</b> Middlebrook, William & Marcia		<b>Location:</b> 125 Feeder Dam Rd		
0	WD2 - Residential	11980049	08/07/2019	411450	454930	43480	\$113.48
0	WD2 - Residential	11980049	02/05/2019	368460	411450	42990	\$112.20
	<b>Account:</b> 20122	<b>SBL #:</b> 49.41-1-25.2	<b>Contact:</b> Gieger, Laurence & Kara		<b>Location:</b> 104 Feeder Dam Rd		
0	WD2 - Residential	11703786	08/09/2019	259840	284400 E	24560	\$64.10
0	WD2 - Residential	11703786	02/05/2019	234740	259840	25100	\$65.51
	<b>Account:</b> 20123	<b>SBL #:</b> 49.41-2-57	<b>Contact:</b> Stanton, Howe & Sandra		<b>Location:</b> 118 Feeder Dam Rd		
0	WD2 - Residential	11984078	02/05/2019	308110	328750	20640	\$53.87
0	WD2 - Residential	11984078	08/07/2019	328750	359930	31180	\$81.38
	<b>Account:</b> 20124	<b>SBL #:</b> 49.41-1-27.1	<b>Contact:</b> Feeder Dam LLC		<b>Location:</b> 98-100 Feeder Dam Rd		
0	WD2 - Residential	07752354	08/07/2019	755550	858700	103150	\$269.22
0	WD2 - Residential	07752354	02/06/2019	654700	755550	100850	\$263.22
	<b>Account:</b> 20127	<b>SBL #:</b> 49.41-1-23.2	<b>Contact:</b> Hartwell, George		<b>Location:</b> 96 Feeder Dam Rd		
0	WD2 - Residential	07863384	08/07/2019	372650	395810	23160	\$60.45
0	WD2 - Residential	07863384	02/05/2019	348390	372650	24260	\$63.32
	<b>Account:</b> 20128	<b>SBL #:</b> 49.41-1-28	<b>Contact:</b> Roberson, James & Mariah		<b>Location:</b> 94 Feeder Dam Rd		
0	WD2 - Residential	07841255	02/06/2019	93990	116120	22130	\$57.76
0	WD2 - Residential	07841255	08/07/2019	116120	139240	23120	\$60.34
	<b>Account:</b> 20129	<b>SBL #:</b> 49.41-1-20	<b>Contact:</b> Endal, Gerhard & Charlene		<b>Location:</b> 90 Feeder Dam Rd		
0	WD2 - Residential	07890929	08/07/2019	263300	289740	26440	\$69.01
0	WD2 - Residential	07890929	02/06/2019	243260	263300	20040	\$52.30
	<b>Account:</b> 20130	<b>SBL #:</b> 49.-1-33.1	<b>Contact:</b> Cronin, Matthew & Deborah		<b>Location:</b> 97 Feeder Dam Rd		
0	WD2 - Residential	7889054	08/07/2019	397470	451740	54270	\$141.64
0	WD2 - Residential	7889054	02/06/2019	366940	397470	30530	\$79.68
	<b>Account:</b> 20131	<b>SBL #:</b> 49.41-1-19	<b>Contact:</b> Reese Sr, Patricia & Bruce		<b>Location:</b> 88 Feeder Dam Rd		
0	WD2 - Residential	11981047	08/07/2019	154260	163590	9330	\$24.35
0	WD2 - Residential	11981047	02/06/2019	149900	154260	4360	\$11.38
	<b>Account:</b> 20132	<b>SBL #:</b> 49.-1-33.2	<b>Contact:</b> Smith, David & Denise		<b>Location:</b> 95 Feeder Dam Rd		

Town of Moreau Water  
Reading Detail

Page #	Account Type	Serial #	Date	Previous	Current	Usage	Amount
0	WD2 - Residential	07865320	02/06/2019	258020	266650	8630	\$22.52
0	WD2 - Residential	07865320	08/07/2019	266650	276890	10240	\$26.73
<b>Account: 20133</b>		<b>SBL #: 49.41-1-18</b>	<b>Contact: Blackowl, Paul &amp; Tammy</b>		<b>Location: 86 Feeder Dam Rd</b>		
0	WD2 - Residential	07841171	02/06/2019	267380	294330	26950	\$70.34
0	WD2 - Residential	07841171	08/07/2019	294330	319030	24700	\$64.47
<b>Account: 20134</b>		<b>SBL #: 49.-1-34</b>	<b>Contact: Friday, Cindy L,</b>		<b>Location: 93 Feeder Dam Rd</b>		
0	WD2 - Residential	11979603	08/07/2019	368740	373200	4460	\$11.64
<b>Account: 20135</b>		<b>SBL #: 49.41-1-17</b>	<b>Contact: Blood, Charles &amp; Judith</b>		<b>Location: 84 Feeder Dam Rd</b>		
0	WD2 - Residential	11978102	08/07/2019	208100	281430	73330	\$191.39
0	WD2 - Residential	11978102	02/06/2019	154000	208100	54100	\$141.20
<b>Account: 20136</b>		<b>SBL #: 49.41-1-16</b>	<b>Contact: Youker, Pamela &amp; Stephen</b>		<b>Location: 82 Feeder Dam Rd</b>		
0	WD2 - Residential	07925694	02/06/2019	313950	366940	52990	\$138.30
0	WD2 - Residential	07925694	08/07/2019	366940	404910	37970	\$99.10
<b>Account: 20137</b>		<b>SBL #: 49.41-2-25</b>	<b>Contact: c/o Mary F Wood, Robert G Wood</b>		<b>Location: 80 Feeder Dam Rd</b>		
0	WD2 - Residential	07727959	08/07/2019	100180	104690	4510	\$11.77
0	WD2 - Residential	07727959	02/06/2019	93920	100180	6260	\$16.34
<b>Account: 20138</b>		<b>SBL #: 49.41-2-24</b>	<b>Contact: Washburn, Brian &amp; Sally</b>		<b>Location: 78 Feeder Dam Rd</b>		
0	WD2 - Residential	11869775	02/06/2019	259000	277570	18570	\$48.47
0	WD2 - Residential	11869775	08/07/2019	277570	297910	20340	\$53.09
<b>Account: 20139</b>		<b>SBL #: 49.41-3-1</b>	<b>Contact: Underwood, Daniel H,</b>		<b>Location: 76 Feeder Dam Rd</b>		
0	WD2 - Residential	11983513	08/07/2019	438420	458860	20440	\$53.35
0	WD2 - Residential	11983513	02/06/2019	404470	438420	33950	\$88.61
<b>Account: 20140</b>		<b>SBL #: 49.49-1-4</b>	<b>Contact: Jones, Jeanne E,</b>		<b>Location: 81 Feeder Dam Rd</b>		
0	WD2 - Residential	11979118	02/06/2019	200270	221080	20810	\$54.31
0	WD2 - Residential	11979118	08/07/2019	221080	238150	17070	\$44.55
<b>Account: 20141</b>		<b>SBL #: 49.41-3-2</b>	<b>Contact: Darrah, Thomas J,</b>		<b>Location: 72 Feeder Dam Rd</b>		
0	WD2 - Residential	11704100	08/07/2019	217180	228450	11270	\$29.41
0	WD2 - Residential	11704100	02/05/2019	204720	217180	12460	\$32.52
<b>Account: 20142</b>		<b>SBL #: 49.50-1-1</b>	<b>Contact: Bombard, Gary A,</b>		<b>Location: 79 Feeder Dam Rd</b>		
0	WD2 - Residential	07909919	02/06/2019	127950	134670	6720	\$17.54
0	WD2 - Residential	07909919	08/07/2019	134670	153580	18910	\$49.36

Town of Moreau Water  
Reading Detail

Page #	Account Type	Serial #	Date	Previous	Current	Usage	Amount
	<b>Account:</b> 20143	<b>SBL #:</b> 49.50-1-2	<b>Contact:</b> Corratti, Anthony A,		<b>Location:</b> 77 Feeder Dam Rd		
0	WD2 - Residential	11980093	08/07/2019	135330	146680	11350	\$29.62
0	WD2 - Residential	11980093	02/06/2019	124040	135330	11290	\$29.47
	<b>Account:</b> 20144	<b>SBL #:</b> 49.51-1-6	<b>Contact:</b> Prevost, Kathleen & Ronald		<b>Location:</b> 41 Feeder Dam Rd		
0	WD2 - Residential	13332240	08/07/2019	69440	88140	18700	\$48.81
0	WD2 - Residential	13332240	02/06/2019	51580	69440	17860	\$46.61
	<b>Account:</b> 20145	<b>SBL #:</b> 49.41-3-3	<b>Contact:</b> Hughto, Marion T,		<b>Location:</b> 70 Feeder Dam Rd		
0	WD2 - Residential	11871959	02/06/2019	178870	194330	15460	\$40.35
0	WD2 - Residential	11871959	08/07/2019	194330	207920	13590	\$35.47
	<b>Account:</b> 20146	<b>SBL #:</b> 49.50-1-3	<b>Contact:</b> Rodrigue Timothy, Schiavoni Tia		<b>Location:</b> 75 Feeder Dam Rd		
0	WD2 - Residential	11701177	08/09/2019	200128	218540 E	18412	\$48.06
0	WD2 - Residential	11701177	02/11/2019	183870	200128 E	16258	\$42.43
	<b>Account:</b> 20147	<b>SBL #:</b> 49.50-1-4	<b>Contact:</b> Casey, Richard		<b>Location:</b> 73 Feeder Dam Rd		
0	WD2 - Residential	11869735	02/06/2019	259030	283410	24380	\$63.63
0	WD2 - Residential	11869735	08/07/2019	283410	366760	83350	\$217.54
	<b>Account:</b> 20148	<b>SBL #:</b> 49.42-1-18	<b>Contact:</b> Fitzgerald, Patricia C,		<b>Location:</b> 66 Feeder Dam Rd		
0	WD2 - Residential	07893247	08/07/2019	163020	179470	16450	\$42.93
0	WD2 - Residential	07893247	02/06/2019	146720	163020	16300	\$42.54
	<b>Account:</b> 20149	<b>SBL #:</b> 49.42-1-17	<b>Contact:</b> Ogden, Susan		<b>Location:</b> 64 Feeder Dam Rd		
0	WD2 - Residential	11701118	02/11/2019	467080	509555 E	42475	\$110.86
0	WD2 - Residential	12730036	08/09/2019	0	38900 E	38900	\$101.53
	<b>Account:</b> 20150	<b>SBL #:</b> 49.50-1-5	<b>Contact:</b> Pixley, Royce & Joan		<b>Location:</b> 71 Feeder Dam Rd		
0	WD2 - Residential	07855377	08/07/2019	178490	207130	28640	\$74.75
0	WD2 - Residential	07855377	02/06/2019	145980	178490	32510	\$84.85
	<b>Account:</b> 20151	<b>SBL #:</b> 49.50-1-26	<b>Contact:</b> Suprise, Corydon D,		<b>Location:</b> 69 Feeder Dam Rd		
0	WD2 - Residential	11978108	08/07/2019	246480	265560	19080	\$49.80
0	WD2 - Residential	11978108	02/06/2019	224010	246480	22470	\$58.65
	<b>Account:</b> 20152	<b>SBL #:</b> 49.42-1-16	<b>Contact:</b> Cummings, Joann & Thomas		<b>Location:</b> 62 Feeder Dam Rd		
0	WD2 - Residential	11872095	02/06/2019	169020	181150	12130	\$31.66
0	WD2 - Residential	11872095	08/07/2019	181150	193850	12700	\$33.15
	<b>Account:</b> 20153	<b>SBL #:</b> 49.50-1-8	<b>Contact:</b> Strain Ella, Beames Alena, James & Peter		<b>Location:</b> 65 Feeder Dam Rd		

Town of Moreau Water  
**Reading Detail**

Page #	Account Type	Serial #	Date	Previous	Current	Usage	Amount
<b>Account:</b> 20153		<b>SBL #:</b> 49.50-1-8	<b>Contact:</b> Strain Ella, Beames Alena, James & Peter		<b>Location:</b> 65 Feeder Dam Rd		
0	WD2 - Residential	07780954	02/06/2019	52870	62270	9400	\$24.53
0	WD2 - Residential	07780954	08/07/2019	62270	70730	8460	\$22.08
<b>Account:</b> 20154		<b>SBL #:</b> 49.42-1-15	<b>Contact:</b> Nichols, James P,		<b>Location:</b> 60 Feeder Dam Rd		
0	WD2 - Residential	11703653	08/09/2019	675103	728030 E	52927	\$138.14
0	WD2 - Residential	11703653	02/11/2019	641810	675103 E	33293	\$86.89
<b>Account:</b> 20155		<b>SBL #:</b> 49.50-1-9	<b>Contact:</b> Humphries, Julie		<b>Location:</b> 63 Feeder Dam Rd		
0	WD2 - Residential	07926113	02/06/2019	250200	271230	21030	\$54.89
0	WD2 - Residential	07926113	08/07/2019	271230	293080	21850	\$57.03
<b>Account:</b> 20156		<b>SBL #:</b> 49.42-1-14	<b>Contact:</b> Whalley, Marilyn		<b>Location:</b> 58 Feeder Dam Rd		
0	WD2 - Residential	11822050	08/07/2019	57980	65560	7580	\$19.78
0	WD2 - Residential	11822050	02/06/2019	52150	57980	5830	\$15.22
<b>Account:</b> 20157		<b>SBL #:</b> 49.50-1-10	<b>Contact:</b> Sumner, Heather & George		<b>Location:</b> 61 Feeder Dam Rd		
0	WD2 - Residential	11980496	02/06/2019	282190	308520	26330	\$68.72
0	WD2 - Residential	11980496	08/07/2019	308520	345810	37290	\$97.33
<b>Account:</b> 20158		<b>SBL #:</b> 49.42-1-13	<b>Contact:</b> Cosentino (Mandwelle), Linda S,		<b>Location:</b> 56 Feeder Dam Rd		
0	WD2 - Residential	07779782	08/07/2019	760100	820490	60390	\$157.62
0	WD2 - Residential	07779782	02/06/2019	736430	760100	23670	\$61.78
<b>Account:</b> 20159		<b>SBL #:</b> 49.50-1-11	<b>Contact:</b> Ryan Jr, John D,		<b>Location:</b> 59 Feeder Dam Rd		
0	WD2 - Residential	07761637	02/06/2019	38470	46470	8000	\$20.88
0	WD2 - Residential	07761637	08/07/2019	46470	55310	8840	\$23.07
<b>Account:</b> 20160		<b>SBL #:</b> 49.42-1-12	<b>Contact:</b> Basher, John		<b>Location:</b> 54 Feeder Dam Rd		
0	WD2 - Residential	07846317	02/06/2019	626600	662750	36150	\$94.35
0	WD2 - Residential	07846317	08/07/2019	662750	700320	37570	\$98.06
<b>Account:</b> 20161		<b>SBL #:</b> 49.50-1-28	<b>Contact:</b> Vu, Duc Tien,		<b>Location:</b> 55 Feeder Dam Rd		
0	WD2 - Residential	07929917	08/07/2019	172630	191680	19050	\$49.72
0	WD2 - Residential	07929917	02/06/2019	154930	172630	17700	\$46.20
<b>Account:</b> 20163		<b>SBL #:</b> 49.42-1-11	<b>Contact:</b> Smith, Joshua		<b>Location:</b> 50 Feeder Dam Rd		
0	WD2 - Residential	11872084	02/06/2019	271080	302380	31300	\$81.69
0	WD2 - Residential	11872084	08/07/2019	302380	341560	39180	\$102.26
<b>Account:</b> 20164		<b>SBL #:</b> 49.51-1-1	<b>Contact:</b> Young, Elizabeth		<b>Location:</b> 49 Feeder Dam Rd		



Town of Moreau Water  
Reading Detail

Page #	Account Type	Serial #	Date	Previous	Current	Usage	Amount
0	WD2 - Residential	11982788	08/07/2019	161270	181120	19850	\$51.81
0	WD2 - Residential	11982788	02/06/2019	149020	161270	12250	\$31.97
<b>Account: 20166</b>		<b>SBL #: 49.51-1-2.1</b>	<b>Contact: Greenlaw, Michael A,</b>		<b>Location: 47 Feeder Dam Rd</b>		
0	WD2 - Residential	12087777	08/07/2019	366400	393660	27260	\$71.15
0	WD2 - Residential	12087777	02/06/2019	340480	366400	25920	\$67.65
<b>Account: 20168</b>		<b>SBL #: 49.43-1-16</b>	<b>Contact: Turner, Audrey</b>		<b>Location: 44 Feeder Dam Rd</b>		
0	WD2 - Residential	11980706	02/06/2019	297120	331000	33880	\$88.43
0	WD2 - Residential	11980706	08/07/2019	331000	373730	42730	\$111.53
<b>Account: 20169</b>		<b>SBL #: 49.51-1-4</b>	<b>Contact: Torcedo, Christopher &amp; Rachel</b>		<b>Location: 43 Feeder Dam Rd</b>		
0	WD2 - Residential	07858003	08/07/2019	232100	254620	22520	\$58.78
0	WD2 - Residential	07858003	02/06/2019	228150	232100	3950	\$10.31
<b>Account: 20170</b>		<b>SBL #: 49.43-1-15</b>	<b>Contact: Duncan Brandy, Briggs Edward</b>		<b>Location: 42 Feeder Dam Rd</b>		
0	WD2 - Residential	07760904	02/06/2019	676550	753840	77290	\$201.73
0	WD2 - Residential	07760904	08/07/2019	753840	862410	108570	\$283.37
<b>Account: 20171</b>		<b>SBL #: 49.51-1-7</b>	<b>Contact: Carey, Thomas &amp; Bonnie</b>		<b>Location: 39 Feeder Dam Rd</b>		
0	WD2 - Residential	10273526	02/06/2019	199680	283860	84180	\$219.71
0	WD2 - Residential	10273526	08/07/2019	283860	310340	26480	\$69.11
<b>Account: 20172</b>		<b>SBL #: 49.43-1-13</b>	<b>Contact: Speziale, Michael &amp; Tanya</b>		<b>Location: 40 Feeder Dam Rd</b>		
0	WD2 - Residential	11977792	02/06/2019	235050	256810	21760	\$56.79
0	WD2 - Residential	11977792	08/07/2019	256810	280620	23810	\$62.14
<b>Account: 20173</b>		<b>SBL #: 49.51-1-9</b>	<b>Contact: Wright (Dooney), Heidi M,</b>		<b>Location: 35 Feeder Dam Rd</b>		
0	WD2 - Residential	07839350	08/07/2019	145710	159690	13980	\$36.49
0	WD2 - Residential	07839350	02/06/2019	129550	145710	16160	\$42.18
<b>Account: 20174</b>		<b>SBL #: 49.51-1-10</b>	<b>Contact: Shields, Joseph &amp; Nikki</b>		<b>Location: 33 Feeder Dam Rd</b>		
0	WD2 - Residential	07737234	02/06/2019	396640	439450	42810	\$111.73
0	WD2 - Residential	07737234	08/07/2019	439450	509230	69780	\$182.13
<b>Account: 20175</b>		<b>SBL #: 49.43-1-12</b>	<b>Contact: Cam Fund 2018, LLC</b>		<b>Location: 36 Feeder Dam Rd</b>		
0	WD2 - Residential	07764863	08/07/2019	530320	590140	59820	\$156.13
0	WD2 - Residential	07764863	02/06/2019	492110	530320	38210	\$99.73
<b>Account: 20176</b>		<b>SBL #: 49.51-1-11.1</b>	<b>Contact: A &amp; C Rental Homes LLC</b>		<b>Location: 31 Feeder Dam Rd</b>		
0	WD2 - Residential	12522929	02/06/2019	52610	214750	162140	\$423.19

Town of Moreau Water  
Reading Detail

Page #	Account Type	Serial #	Date	Previous	Current	Usage	Amount
0	WD2 - Residential	12522929	08/07/2019	214750	410600	195850	\$511.17
<b>Account: 20177</b>		<b>SBL #: 49.41-2-61</b>	<b>Contact: Joseph, Paul &amp; Shelly</b>		<b>Location: 106 Feeder Dam Rd</b>		
0	WD2 - Residential	11871896	02/05/2019	629010	667630	38620	\$100.80
0	WD2 - Residential	11871896	08/07/2019	667630	738610	70980	\$185.26
<b>Account: 20178</b>		<b>SBL #: 49.41-2-59</b>	<b>Contact: Robare, Chris &amp; Shamain</b>		<b>Location: 110 Feeder Dam Rd</b>		
0	WD2 - Residential	11871936	08/07/2019	205190	220610	15420	\$40.25
0	WD2 - Residential	11871936	02/05/2019	193430	205190	11760	\$30.69
<b>Account: 20179</b>		<b>SBL #: 49.-1-50.12</b>	<b>Contact: Bergeron, Julia Mary</b>		<b>Location: 13 Jackson Rd</b>		
0	WD2 - Residential	11979263	02/05/2019	119250	130570	11320	\$29.55
0	WD2 - Residential	11979263	08/07/2019	130570	144170	13600	\$35.50
<b>Account: 20180</b>		<b>SBL #: 49.-1-51</b>	<b>Contact: Bovair, Donald &amp; Irma</b>		<b>Location: 18 Jackson Rd</b>		
0	WD2 - Residential	11982055	08/07/2019	175520	192810	17290	\$45.13
0	WD2 - Residential	11982055	02/05/2019	163090	175520	12430	\$32.44
<b>Account: 20181</b>		<b>SBL #: 49.-1-29</b>	<b>Contact: Otoupal, John &amp; Carol</b>		<b>Location: 8 Jackson Rd</b>		
0	WD2 - Residential	11981159	08/07/2019	278240	313870	35630	\$92.99
0	WD2 - Residential	11981159	02/05/2019	241010	278240	37230	\$97.17
<b>Account: 20182</b>		<b>SBL #: 49.-1-30</b>	<b>Contact: LaNoir, David &amp; Carrie</b>		<b>Location: 4 Jackson Rd</b>		
0	WD2 - Residential	07832295	02/05/2019	242300	261320	19020	\$49.64
0	WD2 - Residential	07832295	08/07/2019	261320	272920	11600	\$30.28
<b>Account: 20183</b>		<b>SBL #: 49.41-2-29.1</b>	<b>Contact: Fiore, Marilyn J,</b>		<b>Location: 10 Marine Dr</b>		
0	WD2 - Residential	10216588	02/06/2019	394220	417800	23580	\$61.54
0	WD2 - Residential	10216588	08/07/2019	417800	463530	45730	\$119.36
<b>Account: 20184</b>		<b>SBL #: 49.41-1-10</b>	<b>Contact: Rudolph, Eugene Arthur,</b>		<b>Location: 11 Marine Dr</b>		
0	WD2 - Residential	07735435	02/06/2019	164310	208470	44160	\$115.26
0	WD2 - Residential	07735435	08/07/2019	208470	259150	50680	\$132.27
<b>Account: 20185</b>		<b>SBL #: 49.41-1-7</b>	<b>Contact: OTier, Gisela M,</b>		<b>Location: 17 Marine Dr</b>		
0	WD2 - Residential	12501764	08/07/2019	45150	75230	30080	\$78.51
0	WD2 - Residential	12501764	02/06/2019	16120	45150	29030	\$75.77
<b>Account: 20186</b>		<b>SBL #: 49.41-1-8</b>	<b>Contact: Anderson, Dawn</b>		<b>Location: 15 Marine Dr</b>		
0	WD2 - Residential	10270415	02/05/2019	57630	71150	13520	\$35.29
0	WD2 - Residential	10270415	08/07/2019	71150	84520	13370	\$34.90

Town of Moreau Water  
Reading Detail

Page #	Account Type	Serial #	Date	Previous	Current	Usage	Amount
<b>Account:</b> 20187		<b>SBL #:</b> 49.41-2-50	<b>Contact:</b> McCullouch, Malcolm J,		<b>Location:</b> 21 Marine Dr		
0	WD2 - Residential	10234500	08/07/2019	183750	208870	25120	\$65.56
0	WD2 - Residential	10234500	02/06/2019	165470	183750	18280	\$47.71
<b>Account:</b> 20188		<b>SBL #:</b> 49.41-1-9	<b>Contact:</b> Maxam Tanya, Darnley Kelvin		<b>Location:</b> 13 Marine Dr		
0	WD2 - Residential	12509692	08/07/2019	119250	180300	61050	\$159.34
0	WD2 - Residential	12509692	02/06/2019	69020	119250	50230	\$131.10
<b>Account:</b> 20189		<b>SBL #:</b> 49.41-1-11	<b>Contact:</b> Marcantonio, John & Shelly		<b>Location:</b> 9 Marine Dr		
0	WD2 - Residential	12530642	08/07/2019	57010	88960	31950	\$83.39
0	WD2 - Residential	12530642	02/05/2019	31980	57010	25030	\$65.33
<b>Account:</b> 20190		<b>SBL #:</b> 49.41-2-29.2	<b>Contact:</b> Pearson, John E,		<b>Location:</b> 8 Marine Dr		
0	WD2 - Residential	07928179	08/07/2019	248420	275190	26770	\$69.87
0	WD2 - Residential	07928179	02/06/2019	222580	248420	25840	\$67.44
<b>Account:</b> 20191		<b>SBL #:</b> 49.41-1-12	<b>Contact:</b> Higgins, Kevin & Lora		<b>Location:</b> 7 Marine Dr		
0	WD2 - Residential	07882844	02/06/2019	553920	589720	35800	\$93.44
0	WD2 - Residential	07882844	08/07/2019	589720	634660	44940	\$117.29
<b>Account:</b> 20192		<b>SBL #:</b> 49.41-1-13	<b>Contact:</b> LaPlant, Matthew & Clara		<b>Location:</b> 5 Marine Dr		
0	WD2 - Residential	10233673	08/07/2019	635630	687040	51410	\$134.18
0	WD2 - Residential	10233673	02/06/2019	581440	635630	54190	\$141.44
<b>Account:</b> 20193		<b>SBL #:</b> 49.41-2-28	<b>Contact:</b> Norton, Joanne E,		<b>Location:</b> 6 Marine Dr		
0	WD2 - Residential	10219674	02/06/2019	240530	263400	22870	\$59.69
0	WD2 - Residential	10219674	08/07/2019	263400	284340	20940	\$54.65
<b>Account:</b> 20194		<b>SBL #:</b> 49.41-1-14	<b>Contact:</b> Edwards, Ann		<b>Location:</b> 3 Marine Dr		
0	WD2 - Residential	10223609	02/06/2019	204360	234050	29690	\$77.49
0	WD2 - Residential	10223609	08/07/2019	234050	257100	23050	\$60.16
<b>Account:</b> 20195		<b>SBL #:</b> 49.41-2-27	<b>Contact:</b> Woods, Walter & Debra		<b>Location:</b> 4 Marine Dr		
0	WD2 - Residential	10273825	08/07/2019	336900	365310	28410	\$74.15
0	WD2 - Residential	10273825	02/06/2019	310760	336900	26140	\$68.23
<b>Account:</b> 20197		<b>SBL #:</b> 49.41-2-23	<b>Contact:</b> Tracy, Michael & Bristie		<b>Location:</b> 1 Hilton Dr		
0	WD2 - Residential	07761562	08/07/2019	265000	292120	27120	\$70.78
0	WD2 - Residential	07761562	02/06/2019	211920	265000	53080	\$138.54
<b>Account:</b> 20198		<b>SBL #:</b> 49.41-2-22	<b>Contact:</b> Billington, Floyd & Lynn		<b>Location:</b> 3 Hilton Dr		

Town of Moreau Water  
Reading Detail

Page #	Account Type	Serial #	Date	Previous	Current	Usage	Amount
0	WD2 - Residential	11976040	02/06/2019	1121390	1219360	97970	\$255.70
0	WD2 - Residential	11976040	08/07/2019	1219360	1430490	211130	\$551.05
<b>Account: 20199</b>		<b>SBL #: 49.41-2-36</b>	<b>Contact: Lehoisky, Russell &amp; Sara</b>		<b>Location: 6 Hilton Dr</b>		
0	WD2 - Residential	07776737	08/07/2019	270020	303950	33930	\$88.56
0	WD2 - Residential	07776737	02/06/2019	250000	270020	20020	\$52.25
<b>Account: 20200</b>		<b>SBL #: 49.10-2-22</b>	<b>Contact: Perkins, Scott &amp; Elizabeth</b>		<b>Location: 122 Feeder Dam Rd</b>		
0	WD2 - Residential	12521238	08/07/2019	30040	47930	17890	\$46.69
0	WD2 - Residential	12521238	02/06/2019	13750	30040	16290	\$42.52
<b>Account: 20202</b>		<b>SBL #: 49.41-2-45</b>	<b>Contact: Sendgraff, Thomas H,</b>		<b>Location: 2 Windy Ln</b>		
0	WD2 - Residential	11870304	08/07/2019	458380	501070	42690	\$111.42
0	WD2 - Residential	11870304	02/06/2019	425070	458380	33310	\$86.94
<b>Account: 20203</b>		<b>SBL #: 49.41-2-33</b>	<b>Contact: Funicello, Peter M,</b>		<b>Location: 3 Windy Ln</b>		
0	WD2 - Residential	07911839	08/07/2019	723570	815510	91940	\$239.96
0	WD2 - Residential	07911839	02/06/2019	692650	723570	30920	\$80.70
<b>Account: 20204</b>		<b>SBL #: 49.41-2-44</b>	<b>Contact: Bearor, Ramona N,</b>		<b>Location: 4 Windy Ln</b>		
0	WD2 - Residential	11871962	02/06/2019	282210	304700	22490	\$58.70
0	WD2 - Residential	11871962	08/07/2019	304700	337460	32760	\$85.50
<b>Account: 20205</b>		<b>SBL #: 49.41-2-43</b>	<b>Contact: Connor, Michael &amp; Kathi</b>		<b>Location: 6 Windy Ln</b>		
0	WD2 - Residential	10212524	08/07/2019	796380	958680	162300	\$423.60
0	WD2 - Residential	10212524	02/06/2019	725090	796380	71290	\$186.07
<b>Account: 20206</b>		<b>SBL #: 49.41-2-39</b>	<b>Contact: Duggan, Robert &amp; June</b>		<b>Location: 12 Windy Ln</b>		
0	WD2 - Residential	07913366	02/06/2019	143980	156990	13010	\$33.96
0	WD2 - Residential	07913366	08/07/2019	156990	170180	13190	\$34.43
<b>Account: 20207</b>		<b>SBL #: 49.42-1-41</b>	<b>Contact: Lebrecht, Richard &amp; Brianna</b>		<b>Location: 7 Hudson Dr</b>		
0	WD2 - Residential	11701109	08/09/2019	415180	445100 E	29920	\$78.09
0	WD2 - Residential	11701109	02/06/2019	384670	415180	30510	\$79.63
<b>Account: 20208</b>		<b>SBL #: 49.42-1-19</b>	<b>Contact: Barber, Kevin R,</b>		<b>Location: 6 Hudson Dr</b>		
0	WD2 - Residential	12078361	08/07/2019	325700	353290	27590	\$72.01
0	WD2 - Residential	12078361	02/06/2019	301510	325700	24190	\$63.14
<b>Account: 20209</b>		<b>SBL #: 49.42-1-20</b>	<b>Contact: Seybolt, Adam &amp; Sarah</b>		<b>Location: 8 Hudson Dr</b>		
0	WD2 - Residential	07927487	02/06/2019	230280	249090	18810	\$49.09

Town of Moreau Water  
Reading Detail

Page #	Account Type	Serial #	Date	Previous	Current	Usage	Amount
0	WD2 - Residential	07927487	08/07/2019	249090	269990	20900	\$54.55
<b>Account: 20210</b>		<b>SBL #: 49.42-1-42</b>	<b>Contact: LaPoint, Brett George &amp; Stacey</b>		<b>Location: 10 Hudson Dr</b>		
0	WD2 - Residential	10174777	02/06/2019	256600	282360	25760	\$67.23
0	WD2 - Residential	10174777	08/07/2019	282360	312030	29670	\$77.44
<b>Account: 20211</b>		<b>SBL #: 49.42-1-40</b>	<b>Contact: Backus, Steven S,</b>		<b>Location: 9 Hudson Dr</b>		
0	WD2 - Residential	10170813	08/07/2019	201300	221870	20570	\$53.69
0	WD2 - Residential	10170813	02/06/2019	188760	201300	12540	\$32.73
<b>Account: 20212</b>		<b>SBL #: 49.42-1-43</b>	<b>Contact: Hall, Justin</b>		<b>Location: 12 Hudson Dr</b>		
0	WD2 - Residential	11869726	02/05/2019	295070	320200	25130	\$65.59
0	WD2 - Residential	11869726	08/07/2019	320200	346830	26630	\$69.50
<b>Account: 20213</b>		<b>SBL #: 49.42-1-39</b>	<b>Contact: Biel, Mark &amp; Sarah</b>		<b>Location: 11 Hudson Dr</b>		
0	WD2 - Residential	11982540	08/07/2019	352680	382870	30190	\$78.80
0	WD2 - Residential	11982540	02/06/2019	319980	352680	32700	\$85.35
<b>Account: 20214</b>		<b>SBL #: 49.42-1-44</b>	<b>Contact: Brown, Matthew &amp; Tracy</b>		<b>Location: 14 Hudson Dr</b>		
0	WD2 - Residential	10278726	02/06/2019	136130	151640	15510	\$40.48
0	WD2 - Residential	10278726	08/07/2019	151640	165930	14290	\$37.30
<b>Account: 20215</b>		<b>SBL #: 49.42-1-2</b>	<b>Contact: Phillips, Kathleen G,</b>		<b>Location: 13 Hudson Dr</b>		
0	WD2 - Residential	07878675	08/07/2019	180730	192360	11630	\$30.35
0	WD2 - Residential	07878675	02/06/2019	171020	180730	9710	\$25.34
<b>Account: 20216</b>		<b>SBL #: 49.42-1-1</b>	<b>Contact: White, Mitchell P,</b>		<b>Location: 16 Hudson Dr</b>		
0	WD2 - Residential	11980604	02/05/2019	115870	124620	8750	\$22.84
0	WD2 - Residential	11980604	08/07/2019	124620	133200	8580	\$22.39
<b>Account: 20217</b>		<b>SBL #: 49.34-1-57</b>	<b>Contact: Burnell, Steven &amp; Renee</b>		<b>Location: 18 Hudson Dr</b>		
0	WD2 - Residential	07796940	08/07/2019	161610	171690	10080	\$26.31
0	WD2 - Residential	07796940	02/05/2019	150370	161610	11240	\$29.34
<b>Account: 20218</b>		<b>SBL #: 49.34-1-56</b>	<b>Contact: Perez Jr, Kathryn &amp; Rene</b>		<b>Location: 15 Hudson Dr</b>		
0	WD2 - Residential	10171922	02/06/2019	195670	209780	14110	\$36.83
0	WD2 - Residential	10171922	08/07/2019	209780	230860	21080	\$55.02
<b>Account: 20219</b>		<b>SBL #: 49.34-1-58</b>	<b>Contact: Boucher, Marcia O,</b>		<b>Location: 20 Hudson Dr</b>		
0	WD2 - Residential	11981994	08/07/2019	290940	297200	6260	\$16.34
0	WD2 - Residential	11981994	02/06/2019	284700	290940	6240	\$16.29

Town of Moreau Water  
Reading Detail

Page #	Account Type	Serial #	Date	Previous	Current	Usage	Amount
<b>Account:</b> 20220		<b>SBL #:</b> 49.34-1-59	<b>Contact:</b> Miner, Patricia B,		<b>Location:</b> 22 Hudson Dr		
0	WD2 - Residential	07825660	02/05/2019	162940	180800	17860	\$46.61
0	WD2 - Residential	07825660	08/07/2019	180800	201570	20770	\$54.21
<b>Account:</b> 20221		<b>SBL #:</b> 49.34-1-54	<b>Contact:</b> Winslow, Eileen G,		<b>Location:</b> 17 Hudson Dr		
0	WD2 - Residential	10209645	08/07/2019	166740	184950	18210	\$47.53
0	WD2 - Residential	10209645	02/05/2019	147910	166740	18830	\$49.15
<b>Account:</b> 20222		<b>SBL #:</b> 49.34-1-60	<b>Contact:</b> Greenwood, Cynthia L,		<b>Location:</b> 24 Hudson Dr		
0	WD2 - Residential	07860450	02/05/2019	196820	212010	15190	\$39.65
0	WD2 - Residential	07860450	08/07/2019	212010	233680	21670	\$56.56
<b>Account:</b> 20223		<b>SBL #:</b> 49.34-1-53	<b>Contact:</b> Hollenbeck, Deborah		<b>Location:</b> 19 Hudson Dr		
0	WD2 - Residential	07796242	08/07/2019	159000	168030	9030	\$23.57
0	WD2 - Residential	07796242	02/05/2019	150120	159000	8880	\$23.18
<b>Account:</b> 20224		<b>SBL #:</b> 49.34-1-61	<b>Contact:</b> Wever, JoEllen M,		<b>Location:</b> 26 Hudson Dr		
0	WD2 - Residential	11982576	02/05/2019	36460	40350	3890	\$10.15
0	WD2 - Residential	11982576	08/07/2019	40350	44300	3950	\$10.31
<b>Account:</b> 20225		<b>SBL #:</b> 49.34-1-52	<b>Contact:</b> Eggleston, Dorothea M,		<b>Location:</b> 21 Hudson Dr		
0	WD2 - Residential	10223902	08/07/2019	80340	89360	9020	\$23.54
0	WD2 - Residential	10223902	02/05/2019	71010	80340	9330	\$24.35
<b>Account:</b> 20226		<b>SBL #:</b> 49.34-1-62	<b>Contact:</b> Nyenhuis, Terry		<b>Location:</b> 28 Hudson Dr		
0	WD2 - Residential	11701131	02/11/2019	148960	157020 E	8060	\$21.04
0	WD2 - Residential	11701131	08/09/2019	157020	169060 E	12040	\$31.42
<b>Account:</b> 20227		<b>SBL #:</b> 49.34-1-51	<b>Contact:</b> Casey, Christopher J,		<b>Location:</b> 23 Hudson Dr		
0	WD2 - Residential	07849412	08/07/2019	247240	278890	31650	\$82.61
0	WD2 - Residential	07849412	02/05/2019	230170	247240	17070	\$44.55
<b>Account:</b> 20228		<b>SBL #:</b> 49.34-1-63	<b>Contact:</b> Tyminski, Carol		<b>Location:</b> 30 Hudson Dr		
0	WD2 - Residential	10216382	02/05/2019	59240	85290	26050	\$67.99
0	WD2 - Residential	10216382	08/07/2019	85290	104230	18940	\$49.43
<b>Account:</b> 20229		<b>SBL #:</b> 49.34-1-64	<b>Contact:</b> Quackenbush, Kimberly S,		<b>Location:</b> 32 Hudson Dr		
0	WD2 - Residential	10175091	08/07/2019	269280	292940	23660	\$61.75
0	WD2 - Residential	10175091	02/05/2019	253070	269280	16210	\$42.31
<b>Account:</b> 20230		<b>SBL #:</b> 49.34-1-50	<b>Contact:</b> Diresta, Donald & Dorothy		<b>Location:</b> 25 Hudson Dr		

Town of Moreau Water  
Reading Detail

Page #	Account Type	Serial #	Date	Previous	Current	Usage	Amount
0	WD2 - Residential	11872128	02/05/2019	338760	372760	34000	\$88.74
0	WD2 - Residential	11872128	08/07/2019	372760	406830	34070	\$88.92
<b>Account: 20231</b>		<b>SBL #: 49.34-1-65</b>	<b>Contact: Murray, Robert &amp; Kathleen</b>		<b>Location: 34 Hudson Dr</b>		
0	WD2 - Residential	12078360	08/07/2019	214100	236670	22570	\$58.91
0	WD2 - Residential	12078360	02/05/2019	191560	214100	22540	\$58.83
<b>Account: 20232</b>		<b>SBL #: 49.34-1-49</b>	<b>Contact: Harrington, Douglas &amp; Jacqueline</b>		<b>Location: 27 Hudson Dr</b>		
0	WD2 - Residential	11980950	02/05/2019	198790	217370	18580	\$48.49
0	WD2 - Residential	11980950	08/07/2019	217370	236620	19250	\$50.24
<b>Account: 20233</b>		<b>SBL #: 49.34-1-3</b>	<b>Contact: Fissette Jr, Roger W,</b>		<b>Location: 29 Hudson Dr</b>		
0	WD2 - Residential	10107561	08/07/2019	226660	247970	21310	\$55.62
0	WD2 - Residential	10107561	02/05/2019	205020	226660	21640	\$56.48
<b>Account: 20234</b>		<b>SBL #: 49.34-1-55</b>	<b>Contact: Johnston, Henry L,</b>		<b>Location: 11 Ryder Ave</b>		
0	WD2 - Residential	11865288	02/06/2019	887250	955190	67940	\$177.32
0	WD2 - Residential	11865288	08/07/2019	955190	1031190	76000	\$198.36
<b>Account: 20235</b>		<b>SBL #: 49.34-1-43</b>	<b>Contact: Wilson, Robert &amp; Jody</b>		<b>Location: 9 Ryder Ave</b>		
0	WD2 - Residential	07858249	08/07/2019	208450	222320	13870	\$36.20
0	WD2 - Residential	07858249	02/05/2019	197050	208450	11400	\$29.75
<b>Account: 20236</b>		<b>SBL #: 49.34-1-42</b>	<b>Contact: Lyons, Dawn</b>		<b>Location: 12 Ryder Ave</b>		
0	WD2 - Residential	11979609	02/06/2019	178520	191120	12600	\$32.89
0	WD2 - Residential	11979609	08/07/2019	191120	210300	19180	\$50.06
<b>Account: 20237</b>		<b>SBL #: 49.34-1-24</b>	<b>Contact: McCall, Sylvia F,</b>		<b>Location: 7 Ryder Ave</b>		
0	WD2 - Residential	11981848	08/07/2019	194560	209500	14940	\$38.99
0	WD2 - Residential	11981848	02/06/2019	176820	194560	17740	\$46.30
<b>Account: 20238</b>		<b>SBL #: 49.34-1-38</b>	<b>Contact: Schellkopf, Mark</b>		<b>Location: 8 Ryder Ave</b>		
0	WD2 - Residential	11869729	02/05/2019	196320	216600	20280	\$52.93
0	WD2 - Residential	11869729	08/07/2019	216600	238340	21740	\$56.74
<b>Account: 20239</b>		<b>SBL #: 49.34-1-25</b>	<b>Contact: Gelder, Donna Rae</b>		<b>Location: 5 Ryder Ave</b>		
0	WD2 - Residential	11981009	08/07/2019	207880	222510	14630	\$38.18
0	WD2 - Residential	11981009	02/05/2019	190280	207880	17600	\$45.94
<b>Account: 20240</b>		<b>SBL #: 49.34-1-36</b>	<b>Contact: Garand, Andrew &amp; Sharon</b>		<b>Location: 6 Ryder Ave</b>		
0	WD2 - Residential	11981081	02/06/2019	444830	587610	142780	\$372.66

Town of Moreau Water  
Reading Detail

Page #	Account Type	Serial #	Date	Previous	Current	Usage	Amount
0	WD2 - Residential	11981081	08/07/2019	587610	672290	84680	\$221.01
<b>Account: 20241</b>		<b>SBL #: 49.34-1-26</b>	<b>Contact: Garand, Paul</b>		<b>Location: 3 Ryder Ave</b>		
0	WD2 - Residential	11980836	08/07/2019	122600	138880	16280	\$42.49
0	WD2 - Residential	11980836	02/05/2019	108670	122600	13930	\$36.36
<b>Account: 20242</b>		<b>SBL #: 49.34-1-27</b>	<b>Contact: Campbell, Madeline C,</b>		<b>Location: 1 Ryder Ave</b>		
0	WD2 - Residential	7910407	02/06/2019	211890	231450	19560	\$51.05
0	WD2 - Residential	7910407	08/07/2019	231450	248670	17220	\$44.94
<b>Account: 20243</b>		<b>SBL #: 49.35-1-1</b>	<b>Contact: Brooks-Legnard, Colleen</b>		<b>Location: 3 North Rd</b>		
0	WD2 - Residential	11978357	02/05/2019	410020	456030	46010	\$120.09
0	WD2 - Residential	11978357	08/29/2019	456030	507930	51900	\$135.46
<b>Account: 20244</b>		<b>SBL #: 49.34-1-11</b>	<b>Contact: Potter David, Crossman Judith</b>		<b>Location: 4 North Rd</b>		
0	WD2 - Residential	12078687	02/05/2019	137850	149480	11630	\$30.35
0	WD2 - Residential	12078687	08/07/2019	149480	164900	15420	\$40.25
<b>Account: 20245</b>		<b>SBL #: 49.26-1-14</b>	<b>Contact: Loftus, Edward &amp; Nilsa</b>		<b>Location: 5 North Rd</b>		
0	WD2 - Residential	10173825	08/07/2019	160270	175390	15120	\$39.46
0	WD2 - Residential	10173825	02/05/2019	146630	160270	13640	\$35.60
<b>Account: 20246</b>		<b>SBL #: 49.34-1-10</b>	<b>Contact: Crossman Jr, Casey &amp; Danny</b>		<b>Location: 6 North Rd</b>		
0	WD2 - Residential	07929979	02/06/2019	204200	233400	29200	\$76.21
0	WD2 - Residential	07929979	08/07/2019	233400	262890	29490	\$76.97
<b>Account: 20247</b>		<b>SBL #: 49.26-1-13</b>	<b>Contact: Varney Jr, Barbara &amp; Richard</b>		<b>Location: 7 North Rd</b>		
0	WD2 - Residential	07932155	08/07/2019	229210	260550	31340	\$81.80
0	WD2 - Residential	07932155	02/05/2019	202690	229210	26520	\$69.22
<b>Account: 20248</b>		<b>SBL #: 49.26-1-12</b>	<b>Contact: Schempp, William &amp; Donna</b>		<b>Location: 9 North Rd</b>		
0	WD2 - Residential	07856645	02/05/2019	175020	192040	17020	\$44.42
0	WD2 - Residential	07856645	08/07/2019	192040	217400	25360	\$66.19
<b>Account: 20249</b>		<b>SBL #: 49.26-1-11</b>	<b>Contact: Collins, Cynthia L,</b>		<b>Location: 11 North Rd</b>		
0	WD2 - Residential	10234368	08/07/2019	248400	286200	37800	\$98.66
0	WD2 - Residential	10234368	02/05/2019	229350	248400	19050	\$49.72
<b>Account: 20250</b>		<b>SBL #: 49.34-1-8</b>	<b>Contact: Dupper, Kieran &amp; Joan</b>		<b>Location: 10 North Rd</b>		
0	WD2 - Residential	07838415	02/05/2019	224370	232760	8390	\$21.90
0	WD2 - Residential	07838415	08/07/2019	232760	256710	23950	\$62.51



Town of Moreau Water  
Reading Detail

Page #	Account Type	Serial #	Date	Previous	Current	Usage	Amount
	<b>Account:</b> 20251	<b>SBL #:</b> 49.26-1-10	<b>Contact:</b> Dalpe, Carlise		<b>Location:</b> 13 North Rd		
0	WD2 - Residential	07852268	08/07/2019	98480	108090	9610	\$25.08
0	WD2 - Residential	07852268	02/05/2019	89050	98480	9430	\$24.61
	<b>Account:</b> 20252	<b>SBL #:</b> 49.34-1-7	<b>Contact:</b> Hammond, Richard		<b>Location:</b> 12 North Rd		
0	WD2 - Residential	11870237	02/05/2019	133170	146360	13190	\$34.43
0	WD2 - Residential	11870237	08/07/2019	146360	181800	35440	\$92.50
	<b>Account:</b> 20253	<b>SBL #:</b> 49.26-1-9	<b>Contact:</b> Wilder, Gerald & Constance		<b>Location:</b> 15 North Rd		
0	WD2 - Residential	10233440	08/07/2019	198170	219230	21060	\$54.97
0	WD2 - Residential	10233440	02/05/2019	176190	198170	21980	\$57.37
	<b>Account:</b> 20254	<b>SBL #:</b> 49.34-1-6	<b>Contact:</b> Isch, Breck A,		<b>Location:</b> 14 North Rd		
0	WD2 - Residential	10223621	02/05/2019	315590	361680	46090	\$120.29
0	WD2 - Residential	10223621	08/07/2019	361680	393520	31840	\$83.10
	<b>Account:</b> 20255	<b>SBL #:</b> 49.26-1-8	<b>Contact:</b> Dieffenbach, Robin		<b>Location:</b> 17 North Rd		
0	WD2 - Residential	07893196	08/07/2019	195070	212350	17280	\$45.10
0	WD2 - Residential	07893196	02/05/2019	183450	195070	11620	\$30.33
	<b>Account:</b> 20256	<b>SBL #:</b> 49.26-1-7	<b>Contact:</b> Briere, Michelle M,		<b>Location:</b> 19 North Rd		
0	WD2 - Residential	10173064	02/05/2019	222020	254570	32550	\$84.96
0	WD2 - Residential	10173064	08/07/2019	254570	288160	33590	\$87.67
	<b>Account:</b> 20257	<b>SBL #:</b> 49.34-1-5	<b>Contact:</b> Wakely, Linda A,		<b>Location:</b> 16 North Rd		
0	WD2 - Residential	10168531	08/07/2019	144900	154160	9260	\$24.17
0	WD2 - Residential	10168531	02/05/2019	136740	144900	8160	\$21.30
	<b>Account:</b> 20258	<b>SBL #:</b> 49.26-1-6	<b>Contact:</b> Dubrey, Michele L,		<b>Location:</b> 21 North Rd		
0	WD2 - Residential	07849360	02/05/2019	160610	189690	29080	\$75.90
0	WD2 - Residential	07849360	08/07/2019	189690	228490	38800	\$101.27
	<b>Account:</b> 20259	<b>SBL #:</b> 49.26-1-5	<b>Contact:</b> Bovair, Jason & Danielle		<b>Location:</b> 23 North Rd		
0	WD2 - Residential	07776320	08/07/2019	264390	292780	28390	\$74.10
0	WD2 - Residential	07776320	02/05/2019	243400	264390	20990	\$54.78
	<b>Account:</b> 20260	<b>SBL #:</b> 49.34-1-4	<b>Contact:</b> Viehmann, Justin		<b>Location:</b> 18 North Rd		
0	WD2 - Residential	07926137	02/05/2019	151200	171940	20740	\$54.13
0	WD2 - Residential	07926137	08/07/2019	171940	195730	23790	\$62.09
	<b>Account:</b> 20261	<b>SBL #:</b> 49.35-1-3	<b>Contact:</b> Ladd, W Robert & Louise		<b>Location:</b> 30 East Rd		

Town of Moreau Water  
Reading Detail

Page #	Account Type	Serial #	Date	Previous	Current	Usage	Amount
0	WD2 - Residential	07929920	08/07/2019	141280	149990	8710	\$22.73
0	WD2 - Residential	07929920	02/05/2019	133470	141280	7810	\$20.38
<b>Account: 20262</b>		<b>SBL #: 49.35-1-2</b>	<b>Contact: Arbuckle, Ralph &amp; Linda</b>		<b>Location: 2 North Rd</b>		
0	WD2 - Residential	10233650	02/05/2019	210320	240460	30140	\$78.67
0	WD2 - Residential	10233650	08/07/2019	240460	272010	31550	\$82.35
<b>Account: 20263</b>		<b>SBL #: 49.26-1-4</b>	<b>Contact: Brummer, Daniel</b>		<b>Location: 25 North Rd</b>		
0	WD2 - Residential	07761586	08/07/2019	494880	611790	116910	\$305.14
0	WD2 - Residential	07761586	02/05/2019	422940	494880	71940	\$187.76
<b>Account: 20264</b>		<b>SBL #: 49.43-1-11</b>	<b>Contact: Didio David, Moore Tamara</b>		<b>Location: 3 East Rd</b>		
0	WD2 - Residential	11980055	02/06/2019	175530	207800	32270	\$84.22
0	WD2 - Residential	11980055	08/07/2019	207800	238900	31100	\$81.17
<b>Account: 20265</b>		<b>SBL #: 49.43-1-10</b>	<b>Contact: Scribner, Sara B,</b>		<b>Location: 5 East Rd</b>		
0	WD2 - Residential	10234504	08/07/2019	178350	205070	26720	\$69.74
0	WD2 - Residential	10234504	02/06/2019	162280	178350	16070	\$41.94
<b>Account: 20266</b>		<b>SBL #: 49.43-1-9</b>	<b>Contact: Bennett, Harold &amp; Janet</b>		<b>Location: 7 East Rd</b>		
0	WD2 - Residential	07826287	02/06/2019	187220	204160	16940	\$44.21
0	WD2 - Residential	07826287	08/07/2019	204160	222700	18540	\$48.39
<b>Account: 20267</b>		<b>SBL #: 49.43-1-8</b>	<b>Contact: Sanders, Jenna</b>		<b>Location: 9 East Rd</b>		
0	WD2 - Residential	11975148	08/07/2019	41270	51070	9800	\$25.58
0	WD2 - Residential	11975148	02/06/2019	35260	41270	6010	\$15.69
<b>Account: 20268</b>		<b>SBL #: 49.43-1-7</b>	<b>Contact: Smith, Elton &amp; Brittany</b>		<b>Location: 11 East Rd</b>		
0	WD2 - Residential	07848613	08/07/2019	176230	189810	13580	\$35.44
0	WD2 - Residential	07848613	02/06/2019	165690	176230	10540	\$27.51
<b>Account: 20269</b>		<b>SBL #: 49.43-1-5</b>	<b>Contact: Marissal, Tammy M,</b>		<b>Location: 15 East Rd</b>		
0	WD2 - Residential	11976726	08/07/2019	412090	449720	37630	\$98.21
0	WD2 - Residential	11976726	02/06/2019	374710	412090	37380	\$97.56
<b>Account: 20270</b>		<b>SBL #: 49.43-1-30</b>	<b>Contact: Tri-County Rental Homes LLC</b>		<b>Location: 12 East Rd</b>		
0	WD2 - Residential	07826947	02/06/2019	232560	261700	29140	\$76.06
0	WD2 - Residential	07826947	08/07/2019	261700	292180	30480	\$79.55
<b>Account: 20271</b>		<b>SBL #: 49.43-1-4</b>	<b>Contact: Roberts, Cheeri L,</b>		<b>Location: 17 East Rd</b>		
0	WD2 - Residential	07761559	08/07/2019	591470	597590	6120	\$15.97

Town of Moreau Water  
Reading Detail

Page #	Account Type	Serial #	Date	Previous	Current	Usage	Amount
0	WD2 - Residential	07761559	02/06/2019	579480	591470	11990	\$31.29
<b>Account: 20272</b>		<b>SBL #: 49.43-1-29</b>	<b>Contact: Dubay, Jeffrey &amp; Darlene</b>		<b>Location: 10 East Rd</b>		
0	WD2 - Residential	07913178	02/06/2019	216430	232990	16560	\$43.22
0	WD2 - Residential	07913178	08/07/2019	232990	250520	17530	\$45.75
<b>Account: 20273</b>		<b>SBL #: 49.35-1-10</b>	<b>Contact: Gifford, David J,</b>		<b>Location: 19 East Rd</b>		
0	WD2 - Residential	07893255	02/06/2019	455370	482860	27490	\$71.75
0	WD2 - Residential	07893255	08/07/2019	482860	514610	31750	\$82.87
<b>Account: 20274</b>		<b>SBL #: 49.35-1-11</b>	<b>Contact: Linendoll Jr, Barbara &amp; Edmond</b>		<b>Location: 16 East Rd</b>		
0	WD2 - Residential	07926112	08/07/2019	127480	139900	12420	\$32.42
0	WD2 - Residential	07926112	02/06/2019	121180	127480	6300	\$16.44
<b>Account: 20275</b>		<b>SBL #: 49.35-1-9</b>	<b>Contact: Crete, Susan C,</b>		<b>Location: 21 East Rd</b>		
0	WD2 - Residential	10235444	02/06/2019	94220	102870	8650	\$22.58
0	WD2 - Residential	10235444	08/07/2019	102870	113180	10310	\$26.91
<b>Account: 20276</b>		<b>SBL #: 49.35-1-14</b>	<b>Contact: Salazar, Manuel &amp; Loretta</b>		<b>Location: 18 East Rd</b>		
0	WD2 - Residential	11980215	08/07/2019	233300	258760	25460	\$66.45
0	WD2 - Residential	11980215	02/06/2019	217610	233300	15690	\$40.95
<b>Account: 20277</b>		<b>SBL #: 49.35-1-15</b>	<b>Contact: Gifford, Josh</b>		<b>Location: 20 East Rd</b>		
0	WD2 - Residential	11979143	02/05/2019	201910	219490	17580	\$45.88
0	WD2 - Residential	11979143	08/07/2019	219490	238590	19100	\$49.85
<b>Account: 20278</b>		<b>SBL #: 49.35-1-8</b>	<b>Contact: Brown, James M,</b>		<b>Location: 23 East Rd</b>		
0	WD2 - Residential	10223177	08/07/2019	518640	553430	34790	\$90.80
0	WD2 - Residential	10223177	02/05/2019	497290	518640	21350	\$55.72
<b>Account: 20279</b>		<b>SBL #: 49.35-1-18</b>	<b>Contact: Rich, David D,</b>		<b>Location: 22 East Rd</b>		
0	WD2 - Residential	07890930	02/06/2019	141480	152780	11300	\$29.49
0	WD2 - Residential	07890930	08/07/2019	152780	178170	25390	\$66.27
<b>Account: 20280</b>		<b>SBL #: 49.35-1-7</b>	<b>Contact: Brooking, Toby</b>		<b>Location: 25 East Rd</b>		
0	WD2 - Residential	10276709	08/07/2019	186830	207010	20180	\$52.67
0	WD2 - Residential	10276709	02/05/2019	169280	186830	17550	\$45.81
<b>Account: 20281</b>		<b>SBL #: 49.35-1-19</b>	<b>Contact: Schmitt, Emma</b>		<b>Location: 24 East Rd</b>		
0	WD2 - Residential	7745296	02/05/2019	110880	117160	6280	\$16.39
0	WD2 - Residential	7745296	08/07/2019	117160	160520	43360	\$113.17

Town of Moreau Water  
Reading Detail

Page #	Account Type	Serial #	Date	Previous	Current	Usage	Amount
	<b>Account:</b> 20282	<b>SBL #:</b> 49.35-1-6	<b>Contact:</b> Alheim, Wayne & Mary		<b>Location:</b> 27 East Rd		
0	WD2 - Residential	10227619	08/07/2019	266950	295950	29000	\$75.69
0	WD2 - Residential	10227619	02/05/2019	240450	266950	26500	\$69.17
	<b>Account:</b> 20283	<b>SBL #:</b> 49.35-1-21	<b>Contact:</b> Tessino, James & Mary		<b>Location:</b> 26 East Rd		
0	WD2 - Residential	11980195	02/05/2019	155340	166670	11330	\$29.57
0	WD2 - Residential	11980195	08/07/2019	166670	178280	11610	\$30.30
	<b>Account:</b> 20284	<b>SBL #:</b> 49.35-1-5	<b>Contact:</b> Barton Jr, Jonnie & Charles		<b>Location:</b> 29 East Rd		
0	WD2 - Residential	10225822	08/07/2019	166200	190600	24400	\$63.68
0	WD2 - Residential	10225822	02/05/2019	150420	166200	15780	\$41.19
	<b>Account:</b> 20285	<b>SBL #:</b> 49.35-1-4	<b>Contact:</b> Goodspeed, Aaron & Vicki		<b>Location:</b> 28 East Rd		
0	WD2 - Residential	07929890	02/05/2019	227760	255250	27490	\$71.75
0	WD2 - Residential	07929890	08/07/2019	255250	288090	32840	\$85.71
	<b>Account:</b> 20286	<b>SBL #:</b> 49.43-1-23	<b>Contact:</b> Pepin, John & Joan		<b>Location:</b> 2 Fuller Rd		
0	WD2 - Residential	11483811	02/11/2019	95980	99903 E	3923	\$10.24
0	WD2 - Residential	11483811	08/09/2019	99903	113180 E	13277	\$34.65
	<b>Account:</b> 20287	<b>SBL #:</b> 49.43-1-24	<b>Contact:</b> Wright Sr, Martha & Charles A,		<b>Location:</b> 1 Fuller Rd		
0	WD2 - Residential	10233730	02/06/2019	217270	241850	24580	\$64.15
0	WD2 - Residential	10233730	08/07/2019	241850	305520	63670	\$166.18
	<b>Account:</b> 20288	<b>SBL #:</b> 49.43-1-22	<b>Contact:</b> Clark, G Joyce		<b>Location:</b> 4 Fuller Rd		
0	WD2 - Residential	7726718	08/07/2019	197530	209440	11910	\$31.09
0	WD2 - Residential	7726718	02/06/2019	178590	197530	18940	\$49.43
	<b>Account:</b> 20289	<b>SBL #:</b> 49.43-1-25	<b>Contact:</b> A & C Rental Homes LLC		<b>Location:</b> 3 Fuller Rd		
0	WD2 - Residential	11977073	08/07/2019	241880	285030	43150	\$112.62
0	WD2 - Residential	11977073	02/06/2019	200840	241880	41040	\$107.11
	<b>Account:</b> 20290	<b>SBL #:</b> 49.43-1-21	<b>Contact:</b> Reynolds, Traci		<b>Location:</b> 6 Fuller Rd		
0	WD2 - Residential	07760592	02/06/2019	155610	174950	19340	\$50.48
0	WD2 - Residential	07760592	08/07/2019	174950	193940	18990	\$49.56
	<b>Account:</b> 20291	<b>SBL #:</b> 49.43-1-26	<b>Contact:</b> Allen, Dawn C,		<b>Location:</b> 5 Fuller Rd		
0	WD2 - Residential	11981253	08/07/2019	357710	407180	49470	\$129.12
0	WD2 - Residential	11981253	02/06/2019	322980	357710	34730	\$90.65
	<b>Account:</b> 20292	<b>SBL #:</b> 49.43-1-20	<b>Contact:</b> Fuller Jr, Amelia		<b>Location:</b> 8 Fuller Rd		

Town of Moreau Water  
Reading Detail

Page #	Account Type	Serial #	Date	Previous	Current	Usage	Amount
0	WD2 - Residential	11870373	02/06/2019	132980	145010	12030	\$31.40
0	WD2 - Residential	11870373	08/07/2019	145010	156780	11770	\$30.72
<b>Account: 20293</b>		<b>SBL #: 49.43-1-27</b>	<b>Contact: Van Guilder, Alfred L &amp; Rita</b>		<b>Location: 7 Fuller Rd</b>		
0	WD2 - Residential	11984005	08/07/2019	382530	420650	38120	\$99.49
0	WD2 - Residential	11984005	02/06/2019	360940	382530	21590	\$56.35
<b>Account: 20294</b>		<b>SBL #: 49.43-1-19</b>	<b>Contact: Connor, Matthew &amp; Andrea</b>		<b>Location: 10 Fuller Rd</b>		
0	WD2 - Residential	11980819	02/06/2019	546360	595870	49510	\$129.22
0	WD2 - Residential	11980819	08/07/2019	595870	683520	87650	\$228.77
<b>Account: 20295</b>		<b>SBL #: 49.43-1-28</b>	<b>Contact: Hargrave, Thomas J,</b>		<b>Location: 9 Fuller Rd</b>		
0	WD2 - Residential	10234498	08/07/2019	54640	60810	6170	\$16.10
0	WD2 - Residential	10234498	02/06/2019	48720	54640	5920	\$15.45
<b>Account: 20296</b>		<b>SBL #: 49.42-1-10</b>	<b>Contact: Gregory, Della A,</b>		<b>Location: 12 Fuller Rd</b>		
0	WD2 - Residential	07806108	02/06/2019	114820	128130	13310	\$34.74
0	WD2 - Residential	07806108	08/07/2019	128130	136440	8310	\$21.69
<b>Account: 20297</b>		<b>SBL #: 49.42-1-9</b>	<b>Contact: Putney, Marvin L,</b>		<b>Location: 11 Fuller Rd</b>		
0	WD2 - Residential	10173104	08/07/2019	238660	256590	17930	\$46.80
0	WD2 - Residential	10173104	02/06/2019	220820	238660	17840	\$46.56
<b>Account: 20298</b>		<b>SBL #: 49.42-1-25</b>	<b>Contact: Cortese, Marie</b>		<b>Location: 14 Fuller Rd</b>		
0	WD2 - Residential	07796024	02/06/2019	276740	314500	37760	\$98.55
0	WD2 - Residential	07796024	08/07/2019	314500	339040	24540	\$64.05
<b>Account: 20299</b>		<b>SBL #: 49.42-1-24</b>	<b>Contact: Brown Teresa Ann &amp; Coldre, LaFond</b>		<b>Location: 16 Fuller Rd</b>		
0	WD2 - Residential	12526383	08/07/2019	15710	18390	2680	\$6.99
0	WD2 - Residential	12526383	02/06/2019	10670	15710	5040	\$13.15
<b>Account: 20300</b>		<b>SBL #: 49.74-1-21</b>	<b>Contact: McLaughlin, Michael A,</b>		<b>Location: 23 Nolan Rd</b>		
0	WD2 - Residential	11982533	08/07/2019	489650	544800	55150	\$143.94
0	WD2 - Residential	11982533	02/06/2019	448670	489650	40980	\$106.96
<b>Account: 20301</b>		<b>SBL #: 49.42-1-22</b>	<b>Contact: French, William L,</b>		<b>Location: 20 Fuller Rd</b>		
0	WD2 - Residential	07887997	02/06/2019	408080	441040	32960	\$86.03
0	WD2 - Residential	07887997	08/07/2019	441040	483880	42840	\$111.81
<b>Account: 20302</b>		<b>SBL #: 49.42-1-36</b>	<b>Contact: McCarthy, Kevin</b>		<b>Location: 19 Fuller Rd</b>		

Town of Moreau Water  
Reading Detail

Page #	Account Type	Serial #	Date	Previous	Current	Usage	Amount
0	WD2 - Residential	7845696	08/07/2019	67660	87340	19680	\$51.36
0	WD2 - Residential	7845696	02/06/2019	59020	67660	8640	\$22.55
<b>Account: 20303</b>		<b>SBL #: 49.43-1-3</b>	<b>Contact: Valastro, Fred &amp; Ruth</b>		<b>Location: 1 Park Dr</b>		
0	WD2 - Residential	07813224	08/07/2019	203240	223750	20510	\$53.53
0	WD2 - Residential	07813224	02/06/2019	186940	203240	16300	\$42.54
<b>Account: 20305</b>		<b>SBL #: 49.43-1-31</b>	<b>Contact: Cronk, David &amp; Jill</b>		<b>Location: 2 Park Dr</b>		
0	WD2 - Residential	11851054	02/06/2019	394540	426800	32260	\$84.20
0	WD2 - Residential	11851054	08/07/2019	426800	489690	62890	\$164.14
<b>Account: 20306</b>		<b>SBL #: 49.43-1-32</b>	<b>Contact: LaPoint III, Edward</b>		<b>Location: 4 Park Dr</b>		
0	WD2 - Residential	11979847	08/07/2019	253140	273880	20740	\$54.13
0	WD2 - Residential	11979847	02/06/2019	231990	253140	21150	\$55.20
<b>Account: 20307</b>		<b>SBL #: 49.43-1-2</b>	<b>Contact: Staunches, Stephen</b>		<b>Location: 5 Park Dr</b>		
0	WD2 - Residential	07829210	02/06/2019	450510	503080	52570	\$137.21
0	WD2 - Residential	07829210	08/07/2019	503080	512460	9380	\$24.48
0	WD2 - Residential	07829210	10/09/2019	512460	514590	2130	\$5.56
<b>Account: 20308</b>		<b>SBL #: 49.43-1-33</b>	<b>Contact: Gould Darlene, Krywy James</b>		<b>Location: 6 Park Dr</b>		
0	WD2 - Residential	07855758	08/07/2019	248450	260480	12030	\$31.40
0	WD2 - Residential	07855758	02/06/2019	237570	248450	10880	\$28.40
<b>Account: 20309</b>		<b>SBL #: 49.43-1-1</b>	<b>Contact: Fuller, Collin &amp; Tricia</b>		<b>Location: 8 Park Dr</b>		
0	WD2 - Residential	07733575	02/06/2019	446680	481480	34800	\$90.83
0	WD2 - Residential	07733575	08/07/2019	481480	513270	31790	\$82.97
<b>Account: 20310</b>		<b>SBL #: 49.35-1-12</b>	<b>Contact: Wanser, Vera M,</b>		<b>Location: 7 Park Dr</b>		
0	WD2 - Residential	11869763	08/07/2019	93720	100650	6930	\$18.09
0	WD2 - Residential	11869763	02/06/2019	85420	93720	8300	\$21.66
<b>Account: 20311</b>		<b>SBL #: 49.34-1-32</b>	<b>Contact: Curran Pamela, Perrotte Pauline</b>		<b>Location: 10 Park Dr</b>		
0	WD2 - Residential	11869765	02/06/2019	166290	193850	27560	\$71.93
0	WD2 - Residential	11869765	08/07/2019	193850	209280	15430	\$40.27
<b>Account: 20312</b>		<b>SBL #: 49.35-1-13</b>	<b>Contact: Ball, Bradley</b>		<b>Location: 9 Park Dr</b>		
0	WD2 - Residential	11980569	08/07/2019	61040	67220	6180	\$16.13
0	WD2 - Residential	11980569	02/06/2019	56070	61040	4970	\$12.97
<b>Account: 20313</b>		<b>SBL #: 49.34-1-31</b>	<b>Contact: Hughes, Ann Marie</b>		<b>Location: 12 Park Dr</b>		

Town of Moreau Water  
Reading Detail

Page #	Account Type	Serial #	Date	Previous	Current	Usage	Amount
0	WD2 - Residential	11980026	02/06/2019	219450	233310	13860	\$36.17
0	WD2 - Residential	11980026	08/07/2019	233310	246950	13640	\$35.60
<b>Account: 20314</b>		<b>SBL #: 49.35-1-16</b>	<b>Contact: Holcomb, James &amp; Donna</b>		<b>Location: 11 Park Dr</b>		
0	WD2 - Residential	11980166	08/07/2019	215040	236420	21380	\$55.80
0	WD2 - Residential	11980166	02/06/2019	195860	215040	19180	\$50.06
<b>Account: 20315</b>		<b>SBL #: 49.34-1-30</b>	<b>Contact: Seybolt, Brent</b>		<b>Location: 14 Park Dr</b>		
0	WD2 - Residential	07832417	02/06/2019	375470	402300	26830	\$70.03
0	WD2 - Residential	07832417	08/07/2019	402300	443520	41220	\$107.58
<b>Account: 20316</b>		<b>SBL #: 49.35-1-17</b>	<b>Contact: Graves, Jeffrey I,</b>		<b>Location: 13 Park Dr</b>		
0	WD2 - Residential	12527978	08/07/2019	45770	68050	22280	\$58.15
0	WD2 - Residential	12527978	02/05/2019	27740	45770	18030	\$47.06
<b>Account: 20317</b>		<b>SBL #: 49.34-1-29</b>	<b>Contact: Pelekai, Dallas</b>		<b>Location: 16 Park Dr</b>		
0	WD2 - Residential	10240869	02/06/2019	108160	127020	18860	\$49.22
0	WD2 - Residential	10240869	08/07/2019	127020	150970	23950	\$62.51
<b>Account: 20318</b>		<b>SBL #: 49.35-1-20</b>	<b>Contact: Terrelonge, Fitzroy A,</b>		<b>Location: 15 Park Dr</b>		
0	WD2 - Residential	07857732	08/07/2019	203750	224360	20610	\$53.79
0	WD2 - Residential	07857732	02/06/2019	179640	203750	24110	\$62.93
<b>Account: 20319</b>		<b>SBL #: 49.35-1-22</b>	<b>Contact: Nassivera, James A,</b>		<b>Location: 17 Park Dr</b>		
0	WD2 - Residential	07910614	02/05/2019	613220	643930	30710	\$80.15
0	WD2 - Residential	07910614	08/07/2019	643930	700880	56950	\$148.64
<b>Account: 20320</b>		<b>SBL #: 49.34-1-28</b>	<b>Contact: McRae, James D,</b>		<b>Location: 18 Park Dr</b>		
0	WD2 - Residential	07793042	08/07/2019	108930	118730	9800	\$25.58
0	WD2 - Residential	07793042	02/06/2019	98400	108930	10530	\$27.48
<b>Account: 20321</b>		<b>SBL #: 49.34-1-12</b>	<b>Contact: Herringshaw, Heather M,</b>		<b>Location: 19 Park Dr</b>		
0	WD2 - Residential	07761793	02/05/2019	268300	287580	19280	\$50.32
0	WD2 - Residential	07761793	08/07/2019	287580	318410	30830	\$80.47
<b>Account: 20322</b>		<b>SBL #: 49.34-1-13</b>	<b>Contact: LaPoint, Paul &amp; Charlotte</b>		<b>Location: 21 Park Dr</b>		
0	WD2 - Residential	07910366	08/07/2019	189120	203470	14350	\$37.45
0	WD2 - Residential	07910366	02/06/2019	174570	189120	14550	\$37.98
<b>Account: 20323</b>		<b>SBL #: 49.34-1-14</b>	<b>Contact: Bourdeau, George &amp; Danielle</b>		<b>Location: 23 Park Dr</b>		
0	WD2 - Residential	12522831	02/06/2019	19370	43420	24050	\$62.77

Town of Moreau Water  
Reading Detail

Page #	Account Type	Serial #	Date	Previous	Current	Usage	Amount
0	WD2 - Residential	12522831	08/07/2019	43420	68150	24730	\$64.55
<b>Account: 20324</b>		<b>SBL #: 49.34-1-16</b>	<b>Contact: Moore, Andrew &amp; Elizabeth</b>		<b>Location: 20 Park Dr</b>		
0	WD2 - Residential	11703627	08/09/2019	290480	312030 E	21550	\$56.25
0	WD2 - Residential	11703627	02/05/2019	267090	290480	23390	\$61.05
<b>Account: 20325</b>		<b>SBL #: 49.34-1-17</b>	<b>Contact: Zink Sandra &amp; etal, Burch Blanche</b>		<b>Location: 22 Park Dr</b>		
0	WD2 - Residential	11976522	02/05/2019	118580	132480	13900	\$36.28
0	WD2 - Residential	11976522	08/07/2019	132480	147150	14670	\$38.29
<b>Account: 20326</b>		<b>SBL #: 49.34-1-18</b>	<b>Contact: Stockwell, Deborah</b>		<b>Location: 24 Park Dr</b>		
0	WD2 - Residential	11983938	08/07/2019	97710	108540	10830	\$28.27
0	WD2 - Residential	11983938	02/06/2019	89310	97710	8400	\$21.92
<b>Account: 20327</b>		<b>SBL #: 49.34-1-15</b>	<b>Contact: Bethel, Joseph</b>		<b>Location: 25 Park Dr</b>		
0	WD2 - Residential	07924065	02/05/2019	4510	8160	3650	\$9.53
0	WD2 - Residential	07924065	08/07/2019	8160	11860	3700	\$9.66
0	WD2 - Residential	07924065	12/05/2019	11860	12830	970	\$2.53
<b>Account: 20328</b>		<b>SBL #: 49.34-1-9</b>	<b>Contact: Crete, Roland &amp; Ada</b>		<b>Location: 27 Park Dr</b>		
0	WD2 - Residential	11978468	08/07/2019	172300	188380	16080	\$41.97
0	WD2 - Residential	11978468	02/05/2019	158690	172300	13610	\$35.52
<b>Account: 20329</b>		<b>SBL #: 49.42-1-26</b>	<b>Contact: Pike Gail fka DeLarm, Pike Jerry</b>		<b>Location: 4 West Rd</b>		
0	WD2 - Residential	07911833	02/06/2019	239140	262650	23510	\$61.36
0	WD2 - Residential	07911833	08/07/2019	262650	314020	51370	\$134.08
<b>Account: 20330</b>		<b>SBL #: 49.42-1-27</b>	<b>Contact: Belcher Cheryl, Weller Shawn</b>		<b>Location: 6 West Rd</b>		
0	WD2 - Residential	07826819	08/07/2019	376580	418500	41920	\$109.41
0	WD2 - Residential	07826819	02/06/2019	354440	376580	22140	\$57.79
<b>Account: 20331</b>		<b>SBL #: 49.42-1-28</b>	<b>Contact: Pratt, Bruce &amp; Christina M,</b>		<b>Location: 8 West Rd</b>		
0	WD2 - Residential	10174056	02/06/2019	80230	87140	6910	\$18.04
0	WD2 - Residential	10174056	08/07/2019	87140	98150	11010	\$28.74
<b>Account: 20332</b>		<b>SBL #: 49.42-1-29</b>	<b>Contact: Benjamin, Heidi</b>		<b>Location: 10 West Rd</b>		
0	WD2 - Residential	13330549	08/07/2019	22720	29940	7220	\$18.84
0	WD2 - Residential	13330549	02/06/2019	14360	22720	8360	\$21.82
<b>Account: 20333</b>		<b>SBL #: 49.42-1-8</b>	<b>Contact: Forte, Timothy</b>		<b>Location: 11 West Rd</b>		
0	WD2 - Residential	11981820	08/07/2019	271560	281600	10040	\$26.20



Town of Moreau Water  
Reading Detail

Page #	Account Type	Serial #	Date	Previous	Current	Usage	Amount
0	WD2 - Residential	11981820	02/06/2019	263240	271560	8320	\$21.72
<b>Account: 20334</b>		<b>SBL #: 49.42-1-30</b>	<b>Contact: Zack, David S,</b>		<b>Location: 12 West Rd</b>		
0	WD2 - Residential	07858608	02/06/2019	256130	282330	26200	\$68.38
0	WD2 - Residential	07858608	08/07/2019	282330	301940	19610	\$51.18
<b>Account: 20335</b>		<b>SBL #: 49.42-1-7</b>	<b>Contact: Carrera, Michael</b>		<b>Location: 13 West Rd</b>		
0	WD2 - Residential	11979276	08/07/2019	293850	324350	30500	\$79.61
0	WD2 - Residential	11979276	02/06/2019	266570	293850	27280	\$71.20
<b>Account: 20336</b>		<b>SBL #: 49.42-1-31</b>	<b>Contact: Lewis, William &amp; Margaret</b>		<b>Location: 14 West Rd</b>		
0	WD2 - Residential	11977788	02/06/2019	85130	95170	10040	\$26.20
0	WD2 - Residential	11977788	08/07/2019	95170	104720	9550	\$24.93
<b>Account: 20337</b>		<b>SBL #: 49.42-1-6</b>	<b>Contact: Bennett, Alexander &amp; Kristina</b>		<b>Location: 15 West Rd</b>		
0	WD2 - Residential	7926117	02/06/2019	118260	131460	13200	\$34.45
0	WD2 - Residential	7926117	08/07/2019	131460	143130	11670	\$30.46
<b>Account: 20338</b>		<b>SBL #: 49.42-1-5</b>	<b>Contact: Fitzgerald, Marjory J,</b>		<b>Location: 16 West Rd</b>		
0	WD2 - Residential	11869920	08/07/2019	333480	370920	37440	\$97.72
0	WD2 - Residential	11869920	02/06/2019	298140	333480	35340	\$92.24
<b>Account: 20339</b>		<b>SBL #: 49.34-1-33</b>	<b>Contact: Jensen, Peter &amp; Sharon</b>		<b>Location: 17 West Rd</b>		
0	WD2 - Residential	07928245	02/06/2019	404980	424400	19420	\$50.69
0	WD2 - Residential	07928245	08/07/2019	424400	473340	48940	\$127.73
<b>Account: 20340</b>		<b>SBL #: 49.34-1-37</b>	<b>Contact: Hotmer, Gene &amp; Karen</b>		<b>Location: 18 West Rd</b>		
0	WD2 - Residential	11704076	08/07/2019	445380	466770	21390	\$55.83
0	WD2 - Residential	11704076	02/05/2019	422510	445380	22870	\$59.69
<b>Account: 20341</b>		<b>SBL #: 49.34-1-34</b>	<b>Contact: Sharkey, Michael</b>		<b>Location: 19 West Rd</b>		
0	WD2 - Residential	11983986	02/06/2019	227200	243360	16160	\$42.18
0	WD2 - Residential	11983986	08/07/2019	243360	273460	30100	\$78.56
<b>Account: 20342</b>		<b>SBL #: 49.34-1-35</b>	<b>Contact: Lalonde, Jay &amp; Marlene</b>		<b>Location: 21 West Rd</b>		
0	WD2 - Residential	07927982	08/07/2019	35250	51040	15790	\$41.21
0	WD2 - Residential	07927982	02/06/2019	16780	35250	18470	\$48.21
<b>Account: 20343</b>		<b>SBL #: 49.42-1-34</b>	<b>Contact: Philip Barody &amp; ETAL, James</b>		<b>Location: 1 Mountain View Dr</b>		
0	WD2 - Residential	11983874	02/06/2019	173220	185270	12050	\$31.45

Town of Moreau Water  
Reading Detail

Page #	Account Type	Serial #	Date	Previous	Current	Usage	Amount
0	WD2 - Residential	11983874	08/07/2019	185270	200360	15090	\$39.38
<b>Account: 20344</b>		<b>SBL #: 49.42-1-35</b>	<b>Contact: Palmer, Noel A,</b>		<b>Location: 2 Mountain View Dr</b>		
0	WD2 - Residential	10217489	08/07/2019	60590	63540	2950	\$7.70
0	WD2 - Residential	10217489	02/06/2019	57980	60590	2610	\$6.81
<b>Account: 20345</b>		<b>SBL #: 49.42-1-33</b>	<b>Contact: Weeks, Tammy M,</b>		<b>Location: 3 Mountain View Dr</b>		
0	WD2 - Residential	10151044	02/06/2019	216330	240190	23860	\$62.27
0	WD2 - Residential	10151044	08/07/2019	240190	261240	21050	\$54.94
<b>Account: 20346</b>		<b>SBL #: 49.42-1-37</b>	<b>Contact: Hall, Stephen E,</b>		<b>Location: 4 Mountain View Dr</b>		
0	WD2 - Residential	07799856	08/07/2019	133960	149420	15460	\$40.35
0	WD2 - Residential	07799856	02/06/2019	110100	133960	23860	\$62.27
<b>Account: 20347</b>		<b>SBL #: 49.42-1-32</b>	<b>Contact: Dion, Andrew &amp; Shelley</b>		<b>Location: 5 Mountain View Dr</b>		
0	WD2 - Residential	07852585	02/06/2019	404540	486730	82190	\$214.52
0	WD2 - Residential	07852585	08/07/2019	486730	618410	131680	\$343.68
<b>Account: 20348</b>		<b>SBL #: 49.42-1-38</b>	<b>Contact: Coburn, Raymond &amp; Bertha</b>		<b>Location: 6 Mountain View Dr</b>		
0	WD2 - Residential	07835213	08/07/2019	286170	317910	31740	\$82.84
0	WD2 - Residential	07835213	02/06/2019	266410	286170	19760	\$51.57
<b>Account: 20349</b>		<b>SBL #: 49.42-1-4</b>	<b>Contact: Elder, Luella M,</b>		<b>Location: 7 Mountain View Dr</b>		
0	WD2 - Residential	10270631	02/06/2019	81560	100840	19280	\$50.32
0	WD2 - Residential	10270631	08/07/2019	100840	124530	23690	\$61.83
<b>Account: 20350</b>		<b>SBL #: 49.42-1-3</b>	<b>Contact: Coviello, Nicole</b>		<b>Location: 8 Mountain View Dr</b>		
0	WD2 - Residential	10284454	08/07/2019	192780	218050	25270	\$65.95
0	WD2 - Residential	10284454	02/06/2019	173460	192780	19320	\$50.43
<b>Account: 20351</b>		<b>SBL #: 49.34-1-39</b>	<b>Contact: Cahill, Ronald</b>		<b>Location: 9 Mountain View Dr</b>		
0	WD2 - Residential	11980302	02/06/2019	210450	235500	25050	\$65.38
0	WD2 - Residential	11980302	08/07/2019	235500	260500	25000	\$65.25
<b>Account: 20352</b>		<b>SBL #: 49.34-1-40</b>	<b>Contact: Chadwick, Norman Jerome</b>		<b>Location: 11 Mountain View Dr</b>		
0	WD2 - Residential	11975118	02/06/2019	97750	106340	8590	\$22.42
0	WD2 - Residential	11975118	08/07/2019	106340	113220	6880	\$17.96
<b>Account: 20353</b>		<b>SBL #: 49.34-1-41</b>	<b>Contact: Prevost, Donna D,</b>		<b>Location: 10 Mountain View Dr</b>		
0	WD2 - Residential	10126784	08/07/2019	144880	159040	14160	\$36.96
0	WD2 - Residential	10126784	02/06/2019	132200	144880	12680	\$33.09

Town of Moreau Water  
Reading Detail

Page #	Account Type	Serial #	Date	Previous	Current	Usage	Amount
	<b>Account:</b> 20354	<b>SBL #:</b> 49.34-1-23	<b>Contact:</b> Girard, Frank & Patricia		<b>Location:</b> 13 Mountain View Dr		
0	WD2 - Residential	11980480	08/07/2019	305800	318410	12610	\$32.91
0	WD2 - Residential	11980480	02/06/2019	300030	305800	5770	\$15.06
	<b>Account:</b> 20355	<b>SBL #:</b> 49.34-1-44	<b>Contact:</b> Lemery, Sally		<b>Location:</b> 12 Mountain View Dr		
0	WD2 - Residential	07859531	02/05/2019	99950	111070	11120	\$29.02
0	WD2 - Residential	07859531	08/07/2019	111070	123230	12160	\$31.74
	<b>Account:</b> 20356	<b>SBL #:</b> 49.34-1-22	<b>Contact:</b> Lortie-Durphey Roberta, Denno		<b>Location:</b> 15 Mountain View Dr		
0	WD2 - Residential	11978010	08/07/2019	183710	210920	27210	\$71.02
0	WD2 - Residential	11978010	02/05/2019	163560	183710	20150	\$52.59
	<b>Account:</b> 20357	<b>SBL #:</b> 49.34-1-45	<b>Contact:</b> Hanna, Kevin		<b>Location:</b> 14 Mountain View Dr		
0	WD2 - Residential	07843575	02/06/2019	144700	159240	14540	\$37.95
0	WD2 - Residential	07843575	08/07/2019	159240	177340	18100	\$47.24
	<b>Account:</b> 20358	<b>SBL #:</b> 49.34-1-21	<b>Contact:</b> Campney, Alfred & Victoria		<b>Location:</b> 17 Mountain View Dr		
0	WD2 - Residential	07717269	08/07/2019	528590	573820	45230	\$118.05
0	WD2 - Residential	07717269	02/05/2019	486210	528590	42380	\$110.61
	<b>Account:</b> 20359	<b>SBL #:</b> 49.34-1-46	<b>Contact:</b> Hoag, Ilene J,		<b>Location:</b> 16 Mountain View Dr		
0	WD2 - Residential	07890895	02/05/2019	50410	56650	6240	\$16.29
0	WD2 - Residential	07890895	08/07/2019	56650	63430	6780	\$17.70
	<b>Account:</b> 20360	<b>SBL #:</b> 49.34-1-20	<b>Contact:</b> Joseph, Joshua & Renata		<b>Location:</b> 19 Mountain View Dr		
0	WD2 - Residential	07868689	08/07/2019	186550	206370	19820	\$51.73
0	WD2 - Residential	07868689	02/05/2019	166380	186550	20170	\$52.64
	<b>Account:</b> 20361	<b>SBL #:</b> 49.34-1-47	<b>Contact:</b> Hogan Jr., Roger W,		<b>Location:</b> 18 Mountain View Dr		
0	WD2 - Residential	10273864	02/05/2019	98920	114550	15630	\$40.79
0	WD2 - Residential	10273864	08/07/2019	114550	128590	14040	\$36.64
	<b>Account:</b> 20362	<b>SBL #:</b> 49.34-1-19	<b>Contact:</b> Stewart, Randy E,		<b>Location:</b> 21 Mountain View Dr		
0	WD2 - Residential	11982503	08/07/2019	268880	291300	22420	\$58.52
0	WD2 - Residential	11982503	02/05/2019	246000	268880	22880	\$59.72
	<b>Account:</b> 20363	<b>SBL #:</b> 49.34-1-48	<b>Contact:</b> Gagliardi, Robert & Helen		<b>Location:</b> 20 Mountain View Dr		
0	WD2 - Residential	11704176	02/11/2019	61440	70560 E	9120	\$23.80
0	WD2 - Residential	11704176	08/09/2019	70560	82360 E	11800	\$30.80

Town of Moreau Water  
Reading Detail

Page #	Account Type	Serial #	Date	Previous	Current	Usage	Amount
0	WD2 - Residential	11704176	11/19/2019	82360	88324 E	5964	\$15.57
<b>Account: 20364</b>		<b>SBL #: 49.50-2-27</b>	<b>Contact: Lapointe, Matthew &amp; Tamera</b>		<b>Location: 61 Merritt Rd</b>		
0	WD2 - Residential	07714922	08/07/2019	308290	409350	101060	\$263.77
0	WD2 - Residential	07714922	02/06/2019	283790	308290	24500	\$63.95
<b>Account: 20365</b>		<b>SBL #: 49.50-2-28</b>	<b>Contact: Seabury, Daniel &amp; Janet</b>		<b>Location: 59 Merritt Rd</b>		
0	WD2 - Residential	11979551	08/07/2019	517140	564140	47000	\$122.67
0	WD2 - Residential	11979551	02/06/2019	482320	517140	34820	\$90.88
<b>Account: 20366</b>		<b>SBL #: 49.50-2-30</b>	<b>Contact: Bock, Frances A,</b>		<b>Location: 57 Merritt Rd</b>		
0	WD2 - Residential	07911850	08/07/2019	137830	155190	17360	\$45.31
0	WD2 - Residential	07911850	02/06/2019	129580	137830	8250	\$21.53
<b>Account: 20367</b>		<b>SBL #: 49.50-1-15</b>	<b>Contact: Baker, Bernie W,</b>		<b>Location: 58 Merritt Rd</b>		
0	WD2 - Residential	07716173	02/06/2019	111940	134180	22240	\$58.05
0	WD2 - Residential	07716173	08/07/2019	134180	156470	22290	\$58.18
<b>Account: 20368</b>		<b>SBL #: 49.50-1-14</b>	<b>Contact: Harrington, Donald &amp; Stacey</b>		<b>Location: 60 Merritt Rd</b>		
0	WD2 - Residential	10228707	02/06/2019	304110	337380	33270	\$86.83
0	WD2 - Residential	10228707	08/07/2019	337380	358800	21420	\$55.91
<b>Account: 20369</b>		<b>SBL #: 49.50-2-31</b>	<b>Contact: Lopez, Barbara J,</b>		<b>Location: 55 Merritt Rd</b>		
0	WD2 - Residential	10235834	02/06/2019	213920	239020	25100	\$65.51
0	WD2 - Residential	10235834	08/07/2019	239020	268600	29580	\$77.20
<b>Account: 20370</b>		<b>SBL #: 49.50-2-32</b>	<b>Contact: Hymowech, Steven &amp; Cezniea</b>		<b>Location: 53 Merritt Rd</b>		
0	WD2 - Residential	7741593	08/07/2019	192060	215810	23750	\$61.99
0	WD2 - Residential	7741593	02/06/2019	173240	192060	18820	\$49.12
<b>Account: 20371</b>		<b>SBL #: 49.50-2-33</b>	<b>Contact: Johnson, Amy C,</b>		<b>Location: 51 Merritt Rd</b>		
0	WD2 - Residential	07730853	02/06/2019	239080	254940	15860	\$41.39
0	WD2 - Residential	07730853	08/07/2019	254940	270040	15100	\$39.41
<b>Account: 20373</b>		<b>SBL #: 49.50-2-35</b>	<b>Contact: Wood Marybeth Christian, Wood</b>		<b>Location: 47 Merritt Rd</b>		
0	WD2 - Residential	07911717	08/07/2019	200770	219480	18710	\$48.83
0	WD2 - Residential	07911717	02/06/2019	178610	200770	22160	\$57.84
<b>Account: 20374</b>		<b>SBL #: 49.50-2-39</b>	<b>Contact: Badger, Meris E,</b>		<b>Location: 45 Merritt Rd</b>		
0	WD2 - Residential	07812709	02/06/2019	396150	428710	32560	\$84.98

Town of Moreau Water  
Reading Detail

Page #	Account Type	Serial #	Date	Previous	Current	Usage	Amount
0	WD2 - Residential	07812709	08/07/2019	428710	480210	51500	\$134.42
<b>Account: 20375</b>		<b>SBL #: 49.51-1-15</b>	<b>Contact: Robillard Jr, James</b>		<b>Location: 38 Wynnefield Dr</b>		
0	WD2 - Residential	07736086	08/07/2019	207750	244700	36950	\$96.44
0	WD2 - Residential	07736086	02/06/2019	185290	207750	22460	\$58.62
<b>Account: 20376</b>		<b>SBL #: 49.51-2-7</b>	<b>Contact: Huntley, Brian &amp; Kelly</b>		<b>Location: 23 Wynnefield Dr</b>		
0	WD2 - Residential	12526018	02/06/2019	105110	158500	53390	\$139.35
0	WD2 - Residential	12526018	08/07/2019	158500	238410	79910	\$208.57
<b>Account: 20377</b>		<b>SBL #: 49.51-1-16</b>	<b>Contact: Bonesteel, Silvana</b>		<b>Location: 36 Wynnefield Dr</b>		
0	WD2 - Residential	07790957	08/07/2019	488180	550840	62660	\$163.54
0	WD2 - Residential	07790957	02/06/2019	447240	488180	40940	\$106.85
<b>Account: 20378</b>		<b>SBL #: 49.51-2-2</b>	<b>Contact: Scarincio, Christopher P,</b>		<b>Location: 13 Wynnefield Dr</b>		
0	WD2 - Residential	07910611	08/07/2019	588140	637080	48940	\$127.73
0	WD2 - Residential	07910611	02/06/2019	566690	588140	21450	\$55.98
<b>Account: 20379</b>		<b>SBL #: 49.51-2-6</b>	<b>Contact: Simpson, Joseph &amp; Tammy</b>		<b>Location: 21 Wynnefield Dr</b>		
0	WD2 - Residential	07911692	02/06/2019	427950	476240	48290	\$126.04
0	WD2 - Residential	07911692	08/07/2019	476240	526050	49810	\$130.00
<b>Account: 20380</b>		<b>SBL #: 49.51-1-18</b>	<b>Contact: Bullard, Rechelle L,</b>		<b>Location: 32 Wynnefield Dr</b>		
0	WD2 - Residential	07847949	02/06/2019	454110	497560	43450	\$113.40
0	WD2 - Residential	07847949	08/07/2019	497560	539900	42340	\$110.51
<b>Account: 20381</b>		<b>SBL #: 49.51-2-5</b>	<b>Contact: Elliott Jr, Leslie &amp; Robert</b>		<b>Location: 19 Wynnefield Dr</b>		
0	WD2 - Residential	11488791	08/09/2019	571760	643890 E	72130	\$188.26
0	WD2 - Residential	11488791	02/11/2019	541380	571760 E	30380	\$79.29
<b>Account: 20382</b>		<b>SBL #: 49.51-1-19</b>	<b>Contact: Stevens, Kelly J,</b>		<b>Location: 30 Wynnefield Dr</b>		
0	WD2 - Residential	07923597	02/06/2019	441260	464950	23690	\$61.83
0	WD2 - Residential	07923597	08/07/2019	464950	536630	71680	\$187.08
0	WD2 - Residential	07923597	09/05/2019	536630	559560	22930	\$59.85
<b>Account: 20383</b>		<b>SBL #: 49.51-2-4</b>	<b>Contact: Ramsey, Ryan &amp; Rebecca</b>		<b>Location: 17 Wynnefield Dr</b>		
0	WD2 - Residential	07929884	08/07/2019	443200	484630	41430	\$108.13
0	WD2 - Residential	07929884	02/06/2019	401800	443200	41400	\$108.05
<b>Account: 20384</b>		<b>SBL #: 49.51-1-20</b>	<b>Contact: Holtz, Kyle &amp; Katherine</b>		<b>Location: 28 Wynnefield Dr</b>		
0	WD2 - Residential	10277955	02/06/2019	136590	158020	21430	\$55.93

Town of Moreau Water  
Reading Detail

Page #	Account Type	Serial #	Date	Previous	Current	Usage	Amount
0	WD2 - Residential	10277955	08/07/2019	158020	179210	21190	\$55.31
	<b>Account:</b> 20385	<b>SBL #:</b> 49.51-2-3	<b>Contact:</b> Edwards, Tabetha		<b>Location:</b> 15 Wynnefield Dr		
0	WD2 - Residential	12080672	08/07/2019	346380	394840	48460	\$126.48
0	WD2 - Residential	12080672	02/06/2019	307860	346380	38520	\$100.54
	<b>Account:</b> 20386	<b>SBL #:</b> 49.51-1-21	<b>Contact:</b> Clough, Adrienne R,		<b>Location:</b> 26 Wynnefield Dr		
0	WD2 - Residential	07928242	02/06/2019	127480	143100	15620	\$40.77
0	WD2 - Residential	07928242	08/07/2019	143100	171540	28440	\$74.23
	<b>Account:</b> 20387	<b>SBL #:</b> 49.51-1-22	<b>Contact:</b> Collins, Patrick J,		<b>Location:</b> 24 Wynnefield Dr		
0	WD2 - Residential	12090772	02/06/2019	443130	462050	18920	\$49.38
0	WD2 - Residential	12090772	08/07/2019	462050	498220	36170	\$94.40
	<b>Account:</b> 20388	<b>SBL #:</b> 49.50-2-37	<b>Contact:</b> Campbell Valerie, Sullivan Loren		<b>Location:</b> 22 Wynnefield Dr		
0	WD2 - Residential	12512229	08/07/2019	61400	92270	30870	\$80.57
0	WD2 - Residential	12512229	02/06/2019	41220	61400	20180	\$52.67
	<b>Account:</b> 20389	<b>SBL #:</b> 49.51-2-1	<b>Contact:</b> Ostrander, Kevin & Nancy		<b>Location:</b> 11 Wynnefield Dr		
0	WD2 - Residential	10225983	02/06/2019	723380	803930	80550	\$210.24
0	WD2 - Residential	10225983	08/07/2019	803930	915160	111230	\$290.31
	<b>Account:</b> 20390	<b>SBL #:</b> 49.50-2-38	<b>Contact:</b> Barron, Timothy J,		<b>Location:</b> 20 Wynnefield Dr		
0	WD2 - Residential	07910371	08/07/2019	165060	210820	45760	\$119.43
0	WD2 - Residential	07910371	02/06/2019	144870	165060	20190	\$52.70
	<b>Account:</b> 20391	<b>SBL #:</b> 49.51-1-25	<b>Contact:</b> Angus, Gordon & Stacey W,		<b>Location:</b> 18 Wynnefield Dr		
0	WD2 - Residential	12085566	02/06/2019	265110	310840	45730	\$119.36
0	WD2 - Residential	12085566	08/07/2019	310840	344560	33720	\$88.01
	<b>Account:</b> 20392	<b>SBL #:</b> 49.51-1-26	<b>Contact:</b> Oddey, Nicole S,		<b>Location:</b> 16 Wynnefield Dr		
0	WD2 - Residential	11872944	08/07/2019	431400	473930	42530	\$111.00
0	WD2 - Residential	11872944	02/06/2019	415030	431400	16370	\$42.73
	<b>Account:</b> 20393	<b>SBL #:</b> 49.59-1-3	<b>Contact:</b> Herman, Anita & Stephen		<b>Location:</b> 14 Wynnefield Dr		
0	WD2 - Residential	07800588	08/07/2019	735710	826300	90590	\$236.44
0	WD2 - Residential	07800588	02/06/2019	671110	735710	64600	\$168.61
	<b>Account:</b> 20394	<b>SBL #:</b> 49.59-1-4	<b>Contact:</b> JCG Footprints LLC		<b>Location:</b> 12 Wynnefield Dr		
0	WD2 - Residential	10273230	10/30/2019	240590	242010	1420	\$3.71
	<b>Account:</b> 20395	<b>SBL #:</b> 49.59-1-6	<b>Contact:</b> Mott, Ryan & Emily		<b>Location:</b> 7 Wynnefield Dr		

Town of Moreau Water  
Reading Detail

Page #	Account Type	Serial #	Date	Previous	Current	Usage	Amount
0	WD2 - Residential	12090760	08/07/2019	585680	672910	87230	\$227.67
0	WD2 - Residential	12090760	02/06/2019	547450	585680	38230	\$99.78
<b>Account: 20396</b>		<b>SBL #: 49.51-2-16</b>	<b>Contact: Hazelton, Sherrill</b>		<b>Location: 9 Wynnefield Dr</b>		
0	WD2 - Residential	11982377	02/06/2019	615140	639330	24190	\$63.14
0	WD2 - Residential	11982377	08/09/2019	639330	740100 E	100770	\$263.01
<b>Account: 20397</b>		<b>SBL #: 49.59-1-16</b>	<b>Contact: Aponte, Joey F,</b>		<b>Location: 5 Wynnefield Dr</b>		
0	WD2 - Residential	11982588	02/06/2019	300390	320210	19820	\$51.73
0	WD2 - Residential	11982588	08/09/2019	320210	372670	52460	\$136.92
<b>Account: 20398</b>		<b>SBL #: 49.59-1-18</b>	<b>Contact: Palmer, Paul &amp; Jamie</b>		<b>Location: 6 Wynnefield Dr</b>		
0	WD2 - Residential	07932046	08/07/2019	112480	122240	9760	\$25.47
0	WD2 - Residential	07932046	02/06/2019	104820	112480	7660	\$19.99
<b>Account: 20399</b>		<b>SBL #: 49.59-1-15</b>	<b>Contact: Allen, David &amp; Jeanne</b>		<b>Location: 3 Wynnefield Dr</b>		
0	WD2 - Residential	10230705	08/07/2019	148630	167830	19200	\$50.11
0	WD2 - Residential	10230705	02/06/2019	137270	148630	11360	\$29.65
<b>Account: 20400</b>		<b>SBL #: 49.59-1-19</b>	<b>Contact: Burger, Whitney &amp; Matthew</b>		<b>Location: 4 Wynnefield Dr</b>		
0	WD2 - Residential	12089092	02/06/2019	228630	250030	21400	\$55.85
0	WD2 - Residential	12089092	08/09/2019	250030	286110	36080	\$94.17
<b>Account: 20401</b>		<b>SBL #: 49.51-2-13</b>	<b>Contact: Curran, Michael</b>		<b>Location: 27 Jacobie Rd</b>		
0	WD2 - Residential	12088582	02/06/2019	299710	322980	23270	\$60.73
0	WD2 - Residential	12088582	08/07/2019	322980	350650	27670	\$72.22
<b>Account: 20402</b>		<b>SBL #: 49.59-1-8</b>	<b>Contact: Goodspeed, Heath</b>		<b>Location: 24 Jacobie Rd</b>		
0	WD2 - Residential	10262690	02/06/2019	296730	334890	38160	\$99.60
0	WD2 - Residential	10262690	08/07/2019	334890	385010	50120	\$130.81
<b>Account: 20403</b>		<b>SBL #: 49.51-2-14</b>	<b>Contact: Gregory, Meghan</b>		<b>Location: 29 Jacobie Rd</b>		
0	WD2 - Residential	10284156	08/07/2019	316910	362920	46010	\$120.09
0	WD2 - Residential	10284156	02/06/2019	248740	316910	68170	\$177.92
<b>Account: 20404</b>		<b>SBL #: 49.59-1-7</b>	<b>Contact: Weaver III, Tara &amp; James</b>		<b>Location: 26 Jacobie Rd</b>		
0	WD2 - Residential	12082096	02/06/2019	176940	195160	18220	\$47.55
0	WD2 - Residential	12082096	08/07/2019	195160	217080	21920	\$57.21
<b>Account: 20405</b>		<b>SBL #: 49.51-2-15</b>	<b>Contact: Powers, Kimberly J,</b>		<b>Location: 31 Jacobie Rd</b>		
0	WD2 - Residential	10157907	08/07/2019	441510	516820	75310	\$196.56

Town of Moreau Water  
Reading Detail

Page #	Account Type	Serial #	Date	Previous	Current	Usage	Amount
0	WD2 - Residential	10157907	02/06/2019	390750	441510	50760	\$132.48
<b>Account:</b> 20406		<b>SBL #:</b> 49.59-1-9	<b>Contact:</b> Winslow, Patricia Lee		<b>Location:</b> 22 Jacobie Rd		
0	WD2 - Residential	10275836	08/07/2019	153260	173420	20160	\$52.62
0	WD2 - Residential	10275836	02/06/2019	138110	153260	15150	\$39.54
<b>Account:</b> 20407		<b>SBL #:</b> 49.51-1-12	<b>Contact:</b> Washburn, Clayton & Judith		<b>Location:</b> 24 Washington Rd		
0	WD2 - Residential	07752040	08/07/2019	174690	201390	26700	\$69.69
0	WD2 - Residential	07752040	02/06/2019	166930	174690	7760	\$20.25
<b>Account:</b> 20408		<b>SBL #:</b> 49.51-1-13	<b>Contact:</b> Rafferty, John & Marianna		<b>Location:</b> 22 Washington Rd		
0	WD2 - Residential	07790953	08/07/2019	755470	813990	58520	\$152.74
0	WD2 - Residential	07790953	02/06/2019	671660	755470	83810	\$218.74
<b>Account:</b> 20409		<b>SBL #:</b> 49.50-2-5	<b>Contact:</b> Ruhland Kathleen, Gebo Jr. Timothy		<b>Location:</b> 2 Oakwood Dr		
0	WD2 - Residential	10272547	02/06/2019	742530	804350	61820	\$161.35
0	WD2 - Residential	10272547	08/07/2019	804350	875130	70780	\$184.74
<b>Account:</b> 20410		<b>SBL #:</b> 49.49-1-6	<b>Contact:</b> Willette, Marla		<b>Location:</b> 21 Oakwood Dr		
0	WD2 - Residential	07926150	02/06/2019	203040	216120	13080	\$34.14
0	WD2 - Residential	07926150	08/07/2019	216120	233830	17710	\$46.22
<b>Account:</b> 20411		<b>SBL #:</b> 49.49-1-7	<b>Contact:</b> McPhillips, Joseph W,		<b>Location:</b> 16 Oakwood Dr		
0	WD2 - Residential	10285074	08/07/2019	58670	64840	6170	\$16.10
0	WD2 - Residential	10285074	02/06/2019	52030	58670	6640	\$17.33
<b>Account:</b> 20412		<b>SBL #:</b> 49.49-1-15	<b>Contact:</b> Jenkins Jr, Mary & Preston		<b>Location:</b> 19 Oakwood Dr		
0	WD2 - Residential	10284997	02/06/2019	637040	660040	23000	\$60.03
0	WD2 - Residential	10284997	08/07/2019	660040	765330	105290	\$274.81
<b>Account:</b> 20413		<b>SBL #:</b> 49.50-1-25	<b>Contact:</b> Larry J White, William R White,		<b>Location:</b> 17 Oakwood Dr		
0	WD2 - Residential	10285059	08/07/2019	215390	243490	28100	\$73.34
0	WD2 - Residential	10285059	02/06/2019	201970	215390	13420	\$35.03
<b>Account:</b> 20414		<b>SBL #:</b> 49.50-1-24	<b>Contact:</b> Zwald, Aaron & Elizabeth		<b>Location:</b> 15 Oakwood Dr		
0	WD2 - Residential	10284958	08/07/2019	206140	225870	19730	\$51.50
0	WD2 - Residential	10284958	05/23/2019	203260	206140	2880	\$7.52
0	WD2 - Residential	10284958	02/06/2019	167900	203260	35360	\$92.29
<b>Account:</b> 20415		<b>SBL #:</b> 49.50-2-3	<b>Contact:</b> Varney, Carrie & Kyle		<b>Location:</b> 12 Oakwood Dr		



Town of Moreau Water  
Reading Detail

Page #	Account Type	Serial #	Date	Previous	Current	Usage	Amount
0	WD2 - Residential	10274839	02/06/2019	142730	165050	22320	\$58.26
0	WD2 - Residential	10274839	08/07/2019	165050	184030	18980	\$49.54
<b>Account: 20416</b>		<b>SBL #: 49.50-1-23</b>	<b>Contact: Quirion, Patti J,</b>		<b>Location: 13 Oakwood Dr</b>		
0	WD2 - Residential	10275122	02/06/2019	208230	240200	31970	\$83.44
0	WD2 - Residential	10275122	08/07/2019	240200	261100	20900	\$54.55
<b>Account: 20417</b>		<b>SBL #: 49.50-2-4</b>	<b>Contact: Morgan, Jean R,</b>		<b>Location: 10 Oakwood Dr</b>		
0	WD2 - Residential	7910550	08/07/2019	193110	211580	18470	\$48.21
0	WD2 - Residential	7910550	02/06/2019	171700	193110	21410	\$55.88
<b>Account: 20418</b>		<b>SBL #: 49.50-1-22</b>	<b>Contact: Ostrander, Bruce &amp; Michele</b>		<b>Location: 11 Oakwood Dr</b>		
0	WD2 - Residential	12516343	02/06/2019	36860	57920	21060	\$54.97
0	WD2 - Residential	12516343	08/07/2019	57920	89150	31230	\$81.51
<b>Account: 20419</b>		<b>SBL #: 49.50-1-27</b>	<b>Contact: Drosness, Paul D.,</b>		<b>Location: 9 Oakwood Dr</b>		
0	WD2 - Residential	10251372	08/07/2019	163000	188980	25980	\$67.81
0	WD2 - Residential	10251372	02/06/2019	139920	163000	23080	\$60.24
<b>Account: 20420</b>		<b>SBL #: 49.50-1-19</b>	<b>Contact: LaFond, Kay A,</b>		<b>Location: 3 Oakwood Dr</b>		
0	WD2 - Residential	10274134	02/06/2019	222800	245290	22490	\$58.70
0	WD2 - Residential	10274134	08/07/2019	245290	266250	20960	\$54.71
<b>Account: 20421</b>		<b>SBL #: 49.50-2-1</b>	<b>Contact: Trevlakis, Steve &amp; Lisa</b>		<b>Location: 4 Beechwood Dr</b>		
0	WD2 - Residential	07822949	02/06/2019	370290	408450	38160	\$99.60
0	WD2 - Residential	07822949	08/07/2019	408450	447460	39010	\$101.82
<b>Account: 20422</b>		<b>SBL #: 49.50-2-2</b>	<b>Contact: Spaulding, Roberta</b>		<b>Location: 3 Beechwood Dr</b>		
0	WD2 - Residential	10272175	08/07/2019	99440	129630	30190	\$78.80
0	WD2 - Residential	10272175	02/06/2019	90680	99440	8760	\$22.86
<b>Account: 20423</b>		<b>SBL #: 49.50-1-16</b>	<b>Contact: Spoor, Karen</b>		<b>Location: 1 Elmwood Dr</b>		
0	WD2 - Residential	10268096	02/06/2019	84540	94190	9650	\$25.19
0	WD2 - Residential	10268096	08/07/2019	94190	103740	9550	\$24.93
<b>Account: 20424</b>		<b>SBL #: 49.50-2-13</b>	<b>Contact: Robas, Nicholas &amp; Sweetta</b>		<b>Location: 19 Elmwood Dr</b>		
0	WD2 - Residential	10280175	02/06/2019	83720	90430	6710	\$17.51
0	WD2 - Residential	10280175	08/07/2019	90430	96120	5690	\$14.85
<b>Account: 20425</b>		<b>SBL #: 49.50-2-36</b>	<b>Contact: Ramsey, Warren R,</b>		<b>Location: 20 Elmwood Dr</b>		
0	WD2 - Residential	10274636	08/07/2019	131420	160450	29030	\$75.77

Town of Moreau Water  
Reading Detail

Page #	Account Type	Serial #	Date	Previous	Current	Usage	Amount
0	WD2 - Residential	10274636	02/06/2019	118580	131420	12840	\$33.51
	<b>Account:</b> 20426	<b>SBL #:</b> 49.50-2-12	<b>Contact:</b> Scarincio, Paul		<b>Location:</b> 17 Elmwood Dr		
0	WD2 - Residential	11701040	02/11/2019	431340	463573 E	32233	\$84.13
	<b>Account:</b> 20427	<b>SBL #:</b> 49.50-2-16	<b>Contact:</b> Kamber, Kristyn L,		<b>Location:</b> 18 Elmwood Dr		
0	WD2 - Residential	10226317	02/06/2019	176180	200600	24420	\$63.74
0	WD2 - Residential	10226317	08/07/2019	200600	223450	22850	\$59.64
	<b>Account:</b> 20428	<b>SBL #:</b> 49.50-2-17	<b>Contact:</b> Rios, Melvin & Sara		<b>Location:</b> 16 Elmwood Dr		
0	WD2 - Residential	07815287	02/06/2019	276020	306730	30710	\$80.15
0	WD2 - Residential	07815287	08/07/2019	306730	338180	31450	\$82.08
	<b>Account:</b> 20429	<b>SBL #:</b> 49.50-2-11	<b>Contact:</b> Barton, Patricia		<b>Location:</b> 15 Elmwood Dr		
0	WD2 - Residential	10239228	08/07/2019	289470	326880	37410	\$97.64
0	WD2 - Residential	10239228	02/06/2019	264220	289470	25250	\$65.90
	<b>Account:</b> 20430	<b>SBL #:</b> 49.50-2-10	<b>Contact:</b> Vishneowiski, Sally		<b>Location:</b> 13 Elmwood Dr		
0	WD2 - Residential	10284161	08/07/2019	113860	124000	10140	\$26.47
0	WD2 - Residential	10284161	02/06/2019	101030	113860	12830	\$33.49
	<b>Account:</b> 20431	<b>SBL #:</b> 49.50-2-18	<b>Contact:</b> Belden, Peter		<b>Location:</b> 14 Elmwood Dr		
0	WD2 - Residential	10240522	02/06/2019	296510	341610	45100	\$117.71
0	WD2 - Residential	10240522	08/07/2019	341610	403210	61600	\$160.78
	<b>Account:</b> 20432	<b>SBL #:</b> 49.50-2-9	<b>Contact:</b> Hanley Karyn, Salisbury Raymond		<b>Location:</b> 11 Elmwood Dr		
0	WD2 - Residential	10268513	08/07/2019	211540	226160	14620	\$38.16
0	WD2 - Residential	10268513	02/06/2019	195060	211540	16480	\$43.01
	<b>Account:</b> 20433	<b>SBL #:</b> 49.50-2-8	<b>Contact:</b> Manning, Joseph A,		<b>Location:</b> 9 Elmwood Dr		
0	WD2 - Residential	10270874	02/06/2019	186130	191400	5270	\$13.75
0	WD2 - Residential	10270874	08/07/2019	191400	201620	10220	\$26.67
	<b>Account:</b> 20434	<b>SBL #:</b> 49.50-2-19	<b>Contact:</b> Sharrow, Allison I,		<b>Location:</b> 12 Elmwood Dr		
0	WD2 - Residential	10278532	02/06/2019	107220	121050	13830	\$36.10
0	WD2 - Residential	10278532	08/07/2019	121050	132840	11790	\$30.77
	<b>Account:</b> 20435	<b>SBL #:</b> 49.50-2-7	<b>Contact:</b> Doin, Robert B,		<b>Location:</b> 7 Elmwood Dr		
0	WD2 - Residential	10148504	08/07/2019	493730	557050	63320	\$165.27
0	WD2 - Residential	10148504	02/06/2019	455240	493730	38490	\$100.46
	<b>Account:</b> 20436	<b>SBL #:</b> 49.50-2-21	<b>Contact:</b> Potter, Sonja & Kevin		<b>Location:</b> 8 Elmwood Dr		

Town of Moreau Water  
Reading Detail

Page #	Account Type	Serial #	Date	Previous	Current	Usage	Amount
0	WD2 - Residential	11980578	02/06/2019	363570	415190	51620	\$134.73
0	WD2 - Residential	11980578	08/07/2019	415190	453610	38420	\$100.28
<b>Account: 20437</b>		<b>SBL #: 49.50-2-6</b>	<b>Contact: Cassidy Kimberly, Klicki John</b>		<b>Location: 5 Elmwood Dr</b>		
0	WD2 - Residential	10271148	08/07/2019	153770	181910	28140	\$73.45
0	WD2 - Residential	10271148	02/06/2019	126360	153770	27410	\$71.54
<b>Account: 20438</b>		<b>SBL #: 49.50-2-22</b>	<b>Contact: Baker, Bruce K,</b>		<b>Location: 6 Elmwood Dr</b>		
0	WD2 - Residential	10285715	02/06/2019	108800	128190	19390	\$50.61
0	WD2 - Residential	10285715	08/07/2019	128190	140080	11890	\$31.03
<b>Account: 20439</b>		<b>SBL #: 49.50-2-23</b>	<b>Contact: Hudson, Richard &amp; Barbara</b>		<b>Location: 4 Elmwood Dr</b>		
0	WD2 - Residential	11980984	08/07/2019	138540	147990	9450	\$24.66
0	WD2 - Residential	11980984	02/06/2019	133900	138540	4640	\$12.11
<b>Account: 20440</b>		<b>SBL #: 49.50-1-17</b>	<b>Contact: Mason, Amanda</b>		<b>Location: 3 Elmwood Dr</b>		
0	WD2 - Residential	07910610	02/06/2019	115740	122210	6470	\$16.89
0	WD2 - Residential	07910610	08/07/2019	122210	129360	7150	\$18.66
<b>Account: 20441</b>		<b>SBL #: 49.50-2-24</b>	<b>Contact: Stark, Steven &amp; April</b>		<b>Location: 2 Elmwood Dr</b>		
0	WD2 - Residential	10285005	08/07/2019	358400	384560	26160	\$68.28
0	WD2 - Residential	10285005	02/06/2019	337320	358400	21080	\$55.02
<b>Account: 20442</b>		<b>SBL #: 49.49-1-1</b>	<b>Contact: Klick, Rudolph &amp; Margaret</b>		<b>Location: 71 Tanglewood Dr</b>		
0	WD2 - Residential	10228706	08/07/2019	181740	199310	17570	\$45.86
0	WD2 - Residential	10228706	02/06/2019	162940	181740	18800	\$49.07
<b>Account: 20443</b>		<b>SBL #: 49.49-1-14</b>	<b>Contact: Bohannon, Benjamin &amp; Alyssa</b>		<b>Location: 69 Tanglewood Dr</b>		
0	WD2 - Residential	10228709	02/08/2019	218380	247590	29210	\$76.24
0	WD2 - Residential	10228709	08/07/2019	247590	259860	12270	\$32.02
<b>Account: 20444</b>		<b>SBL #: 49.49-1-13</b>	<b>Contact: Hicks, William &amp; Colleen</b>		<b>Location: 67 Tanglewood Dr</b>		
0	WD2 - Residential	10232251	08/07/2019	550060	660730	110670	\$288.85
0	WD2 - Residential	10232251	02/06/2019	470140	550060	79920	\$208.59
<b>Account: 20445</b>		<b>SBL #: 49.49-1-12</b>	<b>Contact: Cox, Benjamin</b>		<b>Location: 65 Tanglewood Dr</b>		
0	WD2 - Residential	10300547	02/06/2019	317650	357980	40330	\$105.26
0	WD2 - Residential	10300547	08/07/2019	357980	434400	76420	\$199.46
<b>Account: 20446</b>		<b>SBL #: 49.49-1-11</b>	<b>Contact: Isaac Angel L, Bruce Trevor</b>		<b>Location: 63 Tanglewood Dr</b>		
0	WD2 - Residential	10222627	02/06/2019	388150	455330	67180	\$175.34

Town of Moreau Water  
Reading Detail

Page #	Account Type	Serial #	Date	Previous	Current	Usage	Amount
0	WD2 - Residential	10222627	08/07/2019	455330	478660	23330	\$60.89
<b>Account: 20447</b>		<b>SBL #: 49.49-1-10</b>	<b>Contact: Jones, Lynda</b>		<b>Location: 61 Tanglewood Dr</b>		
0	WD2 - Residential	07929887	08/07/2019	143090	161320	18230	\$47.58
0	WD2 - Residential	07929887	02/06/2019	129940	143090	13150	\$34.32
<b>Account: 20448</b>		<b>SBL #: 49.49-1-9</b>	<b>Contact: Purcell, James &amp; Nancy</b>		<b>Location: 59 Tanglewood Dr</b>		
0	WD2 - Residential	07787275	02/06/2019	226430	253940	27510	\$71.80
0	WD2 - Residential	07787275	08/07/2019	253940	284300	30360	\$79.24
<b>Account: 20449</b>		<b>SBL #: 49.66-1-1</b>	<b>Contact: Walters, Arthur &amp; Ruth</b>		<b>Location: 21 Tanglewood Dr</b>		
0	WD2 - Residential	11982509	02/06/2019	753810	826830	73020	\$190.58
0	WD2 - Residential	11982509	08/07/2019	826830	949790	122960	\$320.93
<b>Account: 20450</b>		<b>SBL #: 49.49-1-8</b>	<b>Contact: Harrington, Linda</b>		<b>Location: 57 Tanglewood Dr</b>		
0	WD2 - Residential	07911275	08/07/2019	351650	382880	31230	\$81.51
0	WD2 - Residential	07911275	02/06/2019	322320	351650	29330	\$76.55
<b>Account: 20451</b>		<b>SBL #: 49.66-1-7</b>	<b>Contact: Lingel, Kevin &amp; Melissa</b>		<b>Location: 19 Tanglewood Dr</b>		
0	WD2 - Residential	07828463	08/07/2019	636290	852870	216580	\$565.27
0	WD2 - Residential	07828463	02/06/2019	579960	636290	56330	\$147.02
<b>Account: 20452</b>		<b>SBL #: 49.74-1-1</b>	<b>Contact: Eddy, Louise L,</b>		<b>Location: 17 Tanglewood Dr</b>		
0	WD2 - Residential	10699014	02/06/2019	413730	465290	51560	\$134.57
0	WD2 - Residential	10699014	08/07/2019	465290	569170	103880	\$271.13
<b>Account: 20453</b>		<b>SBL #: 49.74-1-29</b>	<b>Contact: Quick, Kevin &amp; Katilyn</b>		<b>Location: 15 Tanglewood Dr</b>		
0	WD2 - Residential	11981210	08/07/2019	335410	388850	53440	\$139.48
0	WD2 - Residential	11981210	02/06/2019	297230	335410	38180	\$99.65
<b>Account: 20454</b>		<b>SBL #: 49.74-1-31</b>	<b>Contact: Fisher, William &amp; Sandra</b>		<b>Location: 13 Tanglewood Dr</b>		
0	WD2 - Residential	10223045	02/06/2019	293280	319840	26560	\$69.32
0	WD2 - Residential	10223045	08/07/2019	319840	346230	26390	\$68.88
<b>Account: 20455</b>		<b>SBL #: 49.51-3-1</b>	<b>Contact: Hadsell, Christopher &amp; Tracy Lynn</b>		<b>Location: 21 Washington Rd</b>		
0	WD2 - Residential	11980389	02/06/2019	53860	67140	13280	\$34.66
0	WD2 - Residential	11980389	08/07/2019	67140	95050	27910	\$72.85
<b>Account: 20456</b>		<b>SBL #: 49.51-1-8</b>	<b>Contact: Fisher, Warren &amp; Kathleen</b>		<b>Location: 37 Feeder Dam Rd</b>		
0	WD2 - Residential	07781835	08/07/2019	337550	376050	38500	\$100.49
0	WD2 - Residential	07781835	02/06/2019	305330	337550	32220	\$84.09

Town of Moreau Water  
Reading Detail

Page #	Account Type	Serial #	Date	Previous	Current	Usage	Amount
	<b>Account:</b> 20457	<b>SBL #:</b> 49.74-1-26	<b>Contact:</b> Strich, Helen J,		<b>Location:</b> 9 Tanglewood Dr		
0	WD2 - Residential	10175391	08/07/2019	636620	682610	45990	\$120.03
0	WD2 - Residential	10175391	02/06/2019	594820	636620	41800	\$109.10
	<b>Account:</b> 20458	<b>SBL #:</b> 49.74-1-25	<b>Contact:</b> Youker, John & Barbara		<b>Location:</b> 7 Tanglewood Dr		
0	WD2 - Residential	10174208	02/06/2019	283520	301630	18110	\$47.27
0	WD2 - Residential	10174208	08/07/2019	301630	337710	36080	\$94.17
	<b>Account:</b> 20459	<b>SBL #:</b> 49.74-1-23	<b>Contact:</b> Glans, Shawn & Carrie		<b>Location:</b> 3 Tanglewood Dr		
0	WD2 - Residential	11980577	08/07/2019	274920	313370	38450	\$100.35
0	WD2 - Residential	11980577	02/06/2019	240440	274920	34480	\$89.99
	<b>Account:</b> 20460	<b>SBL #:</b> 49.74-1-22	<b>Contact:</b> Brown, Cyrial & Mary Lou		<b>Location:</b> 1 Tanglewood Dr		
0	WD2 - Residential	11982062	08/07/2019	224620	263170	38550	\$100.62
0	WD2 - Residential	11982062	02/06/2019	209540	224620	15080	\$39.36
	<b>Account:</b> 20461	<b>SBL #:</b> 49.75-1-31	<b>Contact:</b> Congdon, Gardner & Gay		<b>Location:</b> 21 Congdon Rd		
0	WD2 - Residential	13336517	08/07/2019	41620	58610	16990	\$44.34
0	WD2 - Residential	13336517	02/06/2019	27860	41620	13760	\$35.91
	<b>Account:</b> 20462	<b>SBL #:</b> 49.66-1-6	<b>Contact:</b> Williams, Ginger		<b>Location:</b> 2 Congdon Rd		
0	WD2 - Residential	11701117	02/11/2019	260840	276398 E	15558	\$40.61
0	WD2 - Residential	11701117	08/09/2019	276398	305820 E	29422	\$76.79
	<b>Account:</b> 20463	<b>SBL #:</b> 49.74-1-2	<b>Contact:</b> Helenek, James & Ellen		<b>Location:</b> 4 Congdon Rd		
0	WD2 - Residential	7631304	08/07/2019	381530	428290	46760	\$122.04
0	WD2 - Residential	7631304	02/06/2019	361270	381530	20260	\$52.88
	<b>Account:</b> 20464	<b>SBL #:</b> 49.74-1-13	<b>Contact:</b> Strenkowski, Raymond & Joan		<b>Location:</b> 17 Congdon Rd		
0	WD2 - Residential	10267576	08/07/2019	213330	247710	34380	\$89.73
0	WD2 - Residential	10267576	02/06/2019	198740	213330	14590	\$38.08
	<b>Account:</b> 20465	<b>SBL #:</b> 49.74-1-8	<b>Contact:</b> Laubinger, Albert & Diane		<b>Location:</b> 9 Congdon Rd		
0	WD2 - Residential	10181980	08/07/2019	292530	315750	23220	\$60.60
0	WD2 - Residential	10181980	02/06/2019	273640	292530	18890	\$49.30
	<b>Account:</b> 20466	<b>SBL #:</b> 49.66-1-5	<b>Contact:</b> Lusignan, Thomas & Rebecca		<b>Location:</b> 3 Congdon Rd		
0	WD2 - Residential	11870101	02/06/2019	818410	859060	40650	\$106.10
0	WD2 - Residential	11870101	08/07/2019	859060	937450	78390	\$204.60
	<b>Account:</b> 20467	<b>SBL #:</b> 49.74-1-3	<b>Contact:</b> Hogan, Francis & Cynthia		<b>Location:</b> 6 Congdon Rd		

Town of Moreau Water  
Reading Detail

Page #	Account Type	Serial #	Date	Previous	Current	Usage	Amount
0	WD2 - Residential	10281247	02/06/2019	437220	465410	28190	\$73.58
0	WD2 - Residential	10281247	08/07/2019	465410	511600	46190	\$120.56
<b>Account: 20468</b>		<b>SBL #: 49.74-1-17</b>	<b>Contact: Keefe Donald, Lynch Karen,</b>		<b>Location: 22 Congdon Rd</b>		
0	WD2 - Residential	10241220	02/06/2019	184430	208970	24540	\$64.05
0	WD2 - Residential	10241220	08/07/2019	208970	239920	30950	\$80.78
<b>Account: 20469</b>		<b>SBL #: 49.74-1-5</b>	<b>Contact: Miles, Sally Ann</b>		<b>Location: 7 Congdon Rd</b>		
0	WD2 - Residential	10280674	02/06/2019	696290	793970	97680	\$254.94
0	WD2 - Residential	10280674	08/07/2019	793970	871850	77880	\$203.27
<b>Account: 20470</b>		<b>SBL #: 49.74-1-15</b>	<b>Contact: Curley, Timothy &amp; Christine</b>		<b>Location: 18 Congdon Rd</b>		
0	WD2 - Residential	10274423	02/06/2019	255180	283570	28390	\$74.10
0	WD2 - Residential	10274423	08/07/2019	283570	315480	31910	\$83.29
<b>Account: 20471</b>		<b>SBL #: 49.74-1-16</b>	<b>Contact: Lynch, Robert &amp; Cathy</b>		<b>Location: 19 Congdon Rd</b>		
0	WD2 - Residential	10283720	02/06/2019	245710	267840	22130	\$57.76
0	WD2 - Residential	10283720	08/07/2019	267840	291380	23540	\$61.44
<b>Account: 20472</b>		<b>SBL #: 49.74-1-30</b>	<b>Contact: Ternisky, Paul &amp; Dawna</b>		<b>Location: 11 Congdon Rd</b>		
0	WD2 - Residential	10279164	02/06/2019	462840	510440	47600	\$124.24
0	WD2 - Residential	10279164	08/07/2019	510440	582040	71600	\$186.88
<b>Account: 20473</b>		<b>SBL #: 49.66-1-2</b>	<b>Contact: Wilson, James</b>		<b>Location: 1 Jerome Ln</b>		
0	WD2 - Residential	07925691	08/07/2019	837530	900810	63280	\$165.16
0	WD2 - Residential	07925691	02/06/2019	761740	837530	75790	\$197.81
<b>Account: 20474</b>		<b>SBL #: 49.66-1-3</b>	<b>Contact: O'Hara, Edward J,</b>		<b>Location: 3 Jerome Ln</b>		
0	WD2 - Residential	10272994	02/06/2019	376750	398820	22070	\$57.60
0	WD2 - Residential	10272994	08/07/2019	398820	423570	24750	\$64.60
<b>Account: 20475</b>		<b>SBL #: 49.66-1-11</b>	<b>Contact: Scheffler, Anne</b>		<b>Location: 10 Jerome Ln</b>		
0	WD2 - Residential	10124320	02/06/2019	127360	142520	15160	\$39.57
0	WD2 - Residential	10124320	08/07/2019	142520	160030	17510	\$45.70
<b>Account: 20476</b>		<b>SBL #: 49.66-1-8</b>	<b>Contact: Pliscofsky, Ronald &amp; Megan</b>		<b>Location: 5 Jerome Ln</b>		
0	WD2 - Residential	07843207	08/07/2019	579670	602350	22680	\$59.19
0	WD2 - Residential	07843207	02/06/2019	553090	579670	26580	\$69.37
<b>Account: 20477</b>		<b>SBL #: 49.66-1-9</b>	<b>Contact: Ploof, Jacqueline</b>		<b>Location: 7 Jerome Ln</b>		
0	WD2 - Residential	07863902	02/06/2019	403190	434740	31550	\$82.35

Town of Moreau Water  
Reading Detail

Page #	Account Type	Serial #	Date	Previous	Current	Usage	Amount
0	WD2 - Residential	07863902	08/07/2019	434740	511070	76330	\$199.22
<b>Account:</b> 20478		<b>SBL #:</b> 49.66-1-10	<b>Contact:</b> Starling, John & Marilyn		<b>Location:</b> 9 Jerome Ln		
0	WD2 - Residential	10096936	08/07/2019	378800	432050	53250	\$138.98
0	WD2 - Residential	10096936	02/06/2019	351540	378800	27260	\$71.15
<b>Account:</b> 20479		<b>SBL #:</b> 49.66-1-12	<b>Contact:</b> Davis, James J,		<b>Location:</b> 11 Jerome Ln		
0	WD2 - Residential	07698235	02/06/2019	799350	862230	62880	\$164.12
0	WD2 - Residential	07698235	08/07/2019	862230	986400	124170	\$324.08
<b>Account:</b> 20480		<b>SBL #:</b> 49.67-1-24	<b>Contact:</b> Van Wie, John F,		<b>Location:</b> 13 Jerome Ln		
0	WD2 - Residential	10280542	08/07/2019	331960	446740	114780	\$299.58
0	WD2 - Residential	10280542	02/06/2019	265510	331960	66450	\$173.43
<b>Account:</b> 20481		<b>SBL #:</b> 49.67-1-25	<b>Contact:</b> Kearns, Bonnie		<b>Location:</b> 15 Jerome Ln		
0	WD2 - Residential	12515839	07/02/2019	59080	74650	15570	\$40.64
0	WD2 - Residential	12515839	08/07/2019	74650	77520	2870	\$7.49
0	WD2 - Residential	12515839	02/06/2019	29770	59080	29310	\$76.50
<b>Account:</b> 20482		<b>SBL #:</b> 49.67-1-14	<b>Contact:</b> Noonan, Kyle & Amy		<b>Location:</b> 23 Pine Valley Dr		
0	WD2 - Residential	10275746	08/07/2019	523850	643170	119320	\$311.43
0	WD2 - Residential	10275746	02/06/2019	486350	523850	37500	\$97.88
<b>Account:</b> 20483		<b>SBL #:</b> 49.67-1-27	<b>Contact:</b> Osakowicz, John & Martha		<b>Location:</b> 14 Pine Valley Dr		
0	WD2 - Residential	10251500	02/06/2019	1121210	1209370	88160	\$230.10
0	WD2 - Residential	10251500	08/07/2019	1209370	1409930	200560	\$523.46
<b>Account:</b> 20484		<b>SBL #:</b> 49.74-1-18	<b>Contact:</b> Morehouse, Forrest R,		<b>Location:</b> 19 Nolan Rd		
0	WD2 - Residential	10654261	02/06/2019	73210	90720	17510	\$45.70
0	WD2 - Residential	10654261	08/07/2019	90720	107960	17240	\$45.00
<b>Account:</b> 20485		<b>SBL #:</b> 49.75-1-14	<b>Contact:</b> Brown, Peter D,		<b>Location:</b> 15 Nolan Rd		
0	WD2 - Residential	07839038	08/07/2019	675380	721530	46150	\$120.45
0	WD2 - Residential	07839038	02/06/2019	645900	675380	29480	\$76.94
<b>Account:</b> 20486		<b>SBL #:</b> 49.4-1-2	<b>Contact:</b> Simmons, Michael & Mary		<b>Location:</b> 14 Nolan Rd		
0	WD2 - Residential	10244519	08/07/2019	219520	244330	24810	\$64.75
0	WD2 - Residential	10244519	02/06/2019	193790	219520	25730	\$67.16
<b>Account:</b> 20487		<b>SBL #:</b> 49.4-1-3	<b>Contact:</b> Hall, Tyron		<b>Location:</b> 10 Nolan Rd		
0	WD2 - Residential	10326934	02/06/2019	39870	68650	28780	\$75.12

Town of Moreau Water  
Reading Detail

Page #	Account Type	Serial #	Date	Previous	Current	Usage	Amount
0	WD2 - Residential	10326934	08/07/2019	68650	101530	32880	\$85.82
<b>Account: 20488</b>		<b>SBL #: 49.4-1-4</b>	<b>Contact: Clark Jr, Nancy &amp; Alonzo</b>		<b>Location: 6 Nolan Rd</b>		
0	WD2 - Residential	10278746	08/07/2019	56670	65390	8720	\$22.76
0	WD2 - Residential	10278746	02/06/2019	48210	56670	8460	\$22.08
<b>Account: 20489</b>		<b>SBL #: 49.67-2-3</b>	<b>Contact: Chapman, Benjamin &amp; Jennifer</b>		<b>Location: 4 Connor Dr</b>		
0	WD2 - Residential	10275154	08/07/2019	289950	332430	42480	\$110.87
0	WD2 - Residential	10275154	02/06/2019	252880	289950	37070	\$96.75
<b>Account: 20490</b>		<b>SBL #: 49.74-1-6</b>	<b>Contact: Bogdan, Adam &amp; Kristen</b>		<b>Location: 8 Congdon Rd</b>		
0	WD2 - Residential	10271961	08/07/2019	500310	568380	68070	\$177.66
0	WD2 - Residential	10271961	02/06/2019	452600	500310	47710	\$124.52
<b>Account: 20491</b>		<b>SBL #: 49.67-1-19</b>	<b>Contact: Signor Jr., Richard</b>		<b>Location: 12 Pine Valley Dr</b>		
0	WD2 - Residential	10279258	08/07/2019	441670	475700	34030	\$88.82
0	WD2 - Residential	10279258	02/06/2019	423830	441670	17840	\$46.56
<b>Account: 20492</b>		<b>SBL #: 49.41-2-60</b>	<b>Contact: LaPoint, Matthew &amp; Amy</b>		<b>Location: 112 Feeder Dam Rd</b>		
0	WD2 - Residential	11980246	08/07/2019	276130	300880	24750	\$64.60
0	WD2 - Residential	11980246	02/05/2019	249270	276130	26860	\$70.10
<b>Account: 20493</b>		<b>SBL #: 49.41-2-60</b>	<b>Contact: LaPoint, Matthew &amp; Amy</b>		<b>Location: 112 Feeder Dam Rd</b>		
0	WD2 - Residential	07739441	02/05/2019	700080	748800	48720	\$127.16
0	WD2 - Residential	07739441	08/07/2019	748800	807750	58950	\$153.86
<b>Account: 20494</b>		<b>SBL #: 49.67-2-4</b>	<b>Contact: Woodcock, Meghan &amp; Isaiah</b>		<b>Location: 10 Pine Valley Dr</b>		
0	WD2 - Residential	10274092	02/06/2019	243000	288300	45300	\$118.23
0	WD2 - Residential	10274092	08/07/2019	288300	398320	110020	\$287.15
<b>Account: 20496</b>		<b>SBL #: 49.67-1-21.2</b>	<b>Contact: Noonan, Richard F,</b>		<b>Location: 14 Jerome Ln</b>		
0	WD2 - Residential	07853193	02/06/2019	190570	204990	14420	\$37.64
0	WD2 - Residential	07853193	08/07/2019	204990	221510	16520	\$43.12
<b>Account: 20497</b>		<b>SBL #: 49.67-2-1</b>	<b>Contact: Dreimiller, Matthew &amp; Marcy</b>		<b>Location: 5 Connor Dr</b>		
0	WD2 - Residential	10238472	08/07/2019	495300	578350	83050	\$216.76
0	WD2 - Residential	10238472	02/06/2019	460230	495300	35070	\$91.53
<b>Account: 20498</b>		<b>SBL #: 49.74-1-33</b>	<b>Contact: Endieveri, Michael &amp; Deana</b>		<b>Location: 11 Connor Dr</b>		
0	WD2 - Residential	10280956	08/07/2019	461280	485900	24620	\$64.26
0	WD2 - Residential	10280956	02/06/2019	441400	461280	19880	\$51.89



Town of Moreau Water  
Reading Detail

Page #	Account Type	Serial #	Date	Previous	Current	Usage	Amount
	<b>Account:</b> 20499	<b>SBL #:</b> 49.75-1-38	<b>Contact:</b> Sluck, Peter		<b>Location:</b> 8 Connor Dr		
0	WD2 - Residential	10716114	08/07/2019	89850	112950	23100	\$60.29
0	WD2 - Residential	10716114	02/06/2019	78740	89850	11110	\$29.00
	<b>Account:</b> 20500	<b>SBL #:</b> 49.67-1-26.2	<b>Contact:</b> Raymond, Garfield P,		<b>Location:</b> 19 Pine Valley Dr		
0	WD2 - Residential	10250508	08/07/2019	241420	269420	28000	\$73.08
0	WD2 - Residential	10250508	02/06/2019	218590	241420	22830	\$59.59
	<b>Account:</b> 20501	<b>SBL #:</b> 49.59-1-31	<b>Contact:</b> Whyland, Linda A,		<b>Location:</b> 33 Merritt Rd		
0	WD2 - Residential	07928326	08/07/2019	84760	93020	8260	\$21.56
0	WD2 - Residential	07928326	02/06/2019	76880	84760	7880	\$20.57
	<b>Account:</b> 20502	<b>SBL #:</b> 49.41-2-49	<b>Contact:</b> Pronto, Mark & Tina		<b>Location:</b> 23 Marine Dr		
0	WD2 - Residential	11871966	02/06/2019	120660	133440	12780	\$33.36
0	WD2 - Residential	11871966	08/07/2019	133440	148900	15460	\$40.35
	<b>Account:</b> 20503	<b>SBL #:</b> 49.67-1-26.1	<b>Contact:</b> Bean, Garrett & Jennifer		<b>Location:</b> 21 Pine Valley Dr		
0	WD2 - Residential	7909943	02/06/2019	1095510	1170170	74660	\$194.86
0	WD2 - Residential	7909943	08/07/2019	1170170	1312460	142290	\$371.38
	<b>Account:</b> 20504	<b>SBL #:</b> 49.74-1-11	<b>Contact:</b> Layton, Wayne & Laura		<b>Location:</b> 14 Congdon Rd		
0	WD2 - Residential	11698560	02/06/2019	1467090	1520410	53320	\$139.17
0	WD2 - Residential	11698560	08/07/2019	1520410	1596770	76360	\$199.30
0	WD2 - Residential	11698560	10/08/2019	1596770	1677700	80930	\$211.23
	<b>Account:</b> 20505	<b>SBL #:</b> 49.75-1-21	<b>Contact:</b> Haynes Jr, Walter L,		<b>Location:</b> 5 Pine Valley Dr		
0	WD2 - Residential	10275407	02/06/2019	203480	223870	20390	\$53.22
0	WD2 - Residential	10275407	08/07/2019	223870	247580	23710	\$61.88
	<b>Account:</b> 20506	<b>SBL #:</b> 49.75-1-8	<b>Contact:</b> Stebbins, Wayne & Laura		<b>Location:</b> 5 Nolan Rd		
0	WD2 - Residential	11703656	08/09/2019	316880	343240 E	26360	\$68.80
0	WD2 - Residential	11703656	02/06/2019	293090	316880	23790	\$62.09
	<b>Account:</b> 20507	<b>SBL #:</b> 49.75-1-1	<b>Contact:</b> Raymond, Garfield P,		<b>Location:</b> 1659 Route 9		
0	WD2 - Residential	20507	02/11/2019	71604900	72429000	824100	\$2,150.90
0	WD2 - Residential	20507	08/09/2019	72429000	73095400	666400	\$1,739.30
	<b>Account:</b> 20508	<b>SBL #:</b> 49.74-1-32.1	<b>Contact:</b> Hewitt, Michael & Deborah		<b>Location:</b> 12 Congdon Rd		
0	WD2 - Residential	11981017	08/07/2019	728310	782420	54110	\$141.23
0	WD2 - Residential	11981017	02/06/2019	676690	728310	51620	\$134.73

Town of Moreau Water  
Reading Detail

Page #	Account Type	Serial #	Date	Previous	Current	Usage	Amount
	<b>Account:</b> 20509	<b>SBL #:</b> 49.10-2-16	<b>Contact:</b> Howard, Michael			<b>Location:</b> 131 Feeder Dam Rd	
0	WD2 - Residential	11979944	08/07/2019	364710	393530	28820	\$75.22
0	WD2 - Residential	11979944	02/05/2019	341970	364710	22740	\$59.35
	<b>Account:</b> 20510	<b>SBL #:</b> 49.75-1-39	<b>Contact:</b> Sanabria, Ezequias & Roxanne			<b>Location:</b> 10 Connor Dr	
0	WD2 - Residential	10271436	02/06/2019	274000	297130	23130	\$60.37
0	WD2 - Residential	10271436	08/07/2019	297130	323440	26310	\$68.67
	<b>Account:</b> 20511	<b>SBL #:</b> 49.66-1-14	<b>Contact:</b> Gray, Jeffrey T,			<b>Location:</b> 7 Connor Dr	
0	WD2 - Residential	10267899	02/06/2019	1084890	1162870	77980	\$203.53
0	WD2 - Residential	10267899	08/07/2019	1162870	1292710	129840	\$338.88
	<b>Account:</b> 20512	<b>SBL #:</b> 49.41-2-41	<b>Contact:</b> Corratti Jacqueline, Cooper Ashley,			<b>Location:</b> 10 Windy Ln	
0	WD2 - Residential	10223897	08/07/2019	344720	374700	29980	\$78.25
0	WD2 - Residential	10223897	02/06/2019	312170	344720	32550	\$84.96
	<b>Account:</b> 20513	<b>SBL #:</b> 49.41-2-21	<b>Contact:</b> Moore, Kevin & Stacey			<b>Location:</b> 5 Hilton Dr	
0	WD2 - Residential	11975112	08/07/2019	677460	752470	75010	\$195.78
0	WD2 - Residential	11975112	02/06/2019	617530	677460	59930	\$156.42
	<b>Account:</b> 20514	<b>SBL #:</b> 49.-1-54.2	<b>Contact:</b> Maynard, David A,			<b>Location:</b> 150 Feeder Dam Rd	
0	WD2 - Residential	07750980	08/07/2019	344080	374520	30440	\$79.45
0	WD2 - Residential	07750980	02/05/2019	315920	344080	28160	\$73.50
	<b>Account:</b> 20516	<b>SBL #:</b> 49.41-2-20	<b>Contact:</b> Morrison, Deborah			<b>Location:</b> 7 Hilton Dr	
0	WD2 - Residential	10209787	02/06/2019	250580	280300	29720	\$77.57
0	WD2 - Residential	10209787	08/07/2019	280300	308690	28390	\$74.10
	<b>Account:</b> 20517	<b>SBL #:</b> 49.19-3-13	<b>Contact:</b> McCarty, Benjamin			<b>Location:</b> 18 Tanglewood Dr	
0	WD2 - Residential	11704157	08/07/2019	320850	349300	28450	\$74.25
0	WD2 - Residential	11704157	02/06/2019	288690	320850	32160	\$83.94
	<b>Account:</b> 20518	<b>SBL #:</b> 49.15-1-12	<b>Contact:</b> Reilly, Edward & Joan			<b>Location:</b> 44 Tanglewood Dr	
0	WD2 - Residential	10174289	02/06/2019	407010	434040	27030	\$70.55
0	WD2 - Residential	10174289	08/07/2019	434040	463960	29920	\$78.09
	<b>Account:</b> 20519	<b>SBL #:</b> 49.49-1-2.1	<b>Contact:</b> Czajkowski, Jeffrey			<b>Location:</b> 83 Feeder Dam Rd	
0	WD2 - Residential	13338229	08/07/2019	104220	146120	41900	\$109.36
0	WD2 - Residential	13338229	02/06/2019	67630	104220	36590	\$95.50
	<b>Account:</b> 20520	<b>SBL #:</b> 49.75-1-19	<b>Contact:</b> Mushtare, Steven & Stacy			<b>Location:</b> 9 Pine Valley Dr	

Town of Moreau Water  
Reading Detail

Page #	Account Type	Serial #	Date	Previous	Current	Usage	Amount
0	WD2 - Residential	10281490	02/06/2019	427420	480030	52610	\$137.31
0	WD2 - Residential	10281490	08/07/2019	480030	527210	47180	\$123.14
<b>Account: 20521</b>		<b>SBL #: 49.19-1-13</b>	<b>Contact: Berg, Mitchell &amp; Roberta</b>		<b>Location: 2 Lilac Ct</b>		
0	WD2 - Residential	10284793	02/06/2019	167760	185000	17240	\$45.00
0	WD2 - Residential	10284793	08/07/2019	185000	203890	18890	\$49.30
<b>Account: 20522</b>		<b>SBL #: 49.74-1-32.2</b>	<b>Contact: Marry, Margaret C,</b>		<b>Location: 10 Congdon Rd</b>		
0	WD2 - Residential	10270240	02/06/2019	496090	532620	36530	\$95.34
0	WD2 - Residential	10270240	08/07/2019	532620	606200	73580	\$192.04
<b>Account: 20523</b>		<b>SBL #: 49.59-1-14</b>	<b>Contact: Knapp, Robert &amp; Catherine</b>		<b>Location: 1 Wynnefield Dr</b>		
0	WD2 - Residential	12083669	02/06/2019	629130	672240	43110	\$112.52
0	WD2 - Residential	12083669	08/07/2019	672240	750350	78110	\$203.87
<b>Account: 20524</b>		<b>SBL #: 49.75-1-49</b>	<b>Contact: Alden, Timothy J,</b>		<b>Location: 13 Connor Dr</b>		
0	WD2 - Residential	10281655	02/06/2019	395400	463490	68090	\$177.71
0	WD2 - Residential	10281655	08/07/2019	463490	527820	64330	\$167.90
<b>Account: 20525</b>		<b>SBL #: 49.75-1-43</b>	<b>Contact: Parlapiano, Dennis &amp; Della</b>		<b>Location: 6 Connor Dr</b>		
0	WD2 - Residential	11869900	02/06/2019	256590	271370	14780	\$38.58
0	WD2 - Residential	11869900	08/07/2019	271370	315190	43820	\$114.37
<b>Account: 20526</b>		<b>SBL #: 49.19-1-14</b>	<b>Contact: Toney, Jeffrey &amp; Lori</b>		<b>Location: 4 Lilac Ct</b>		
0	WD2 - Residential	10254482	08/07/2019	436770	502670	65900	\$172.00
0	WD2 - Residential	10254482	02/06/2019	380990	436770	55780	\$145.59
<b>Account: 20527</b>		<b>SBL #: 49.66-1-4</b>	<b>Contact: Johnson, Daniel</b>		<b>Location: 1 Congdon Rd</b>		
0	WD2 - Residential	10201354	08/07/2019	277390	288050	10660	\$27.82
0	WD2 - Residential	10201354	02/06/2019	260580	277390	16810	\$43.87
<b>Account: 20528</b>		<b>SBL #: 49.19-2-21</b>	<b>Contact: Celeste III, Mallory</b>		<b>Location: 29 Nolan Rd</b>		
0	WD2 - Residential	10278739	02/06/2019	26590	40590	14000	\$36.54
0	WD2 - Residential	10278739	08/07/2019	40590	55180	14590	\$38.08
<b>Account: 20529</b>		<b>SBL #: 49.19-2-19</b>	<b>Contact: Walkup II, Robert</b>		<b>Location: 33 Nolan Rd</b>		
0	WD2 - Residential	11704146	02/06/2019	377680	401560	23880	\$62.33
0	WD2 - Residential	11704146	08/07/2019	401560	425030	23470	\$61.26
<b>Account: 20530</b>		<b>SBL #: 49.19-2-20</b>	<b>Contact: Backus, Lesley</b>		<b>Location: 31 Nolan Rd</b>		
0	WD2 - Residential	07827215	08/07/2019	259250	277820	18570	\$48.47

Town of Moreau Water  
Reading Detail

Page #	Account Type	Serial #	Date	Previous	Current	Usage	Amount
0	WD2 - Residential	07827215	02/06/2019	242540	259250	16710	\$43.61
	<b>Account:</b> 20531	<b>SBL #:</b> 49.19-1-11	<b>Contact:</b> Mosher, Lorrie		<b>Location:</b> 16 Nolan Rd		
0	WD2 - Residential	11981799	02/06/2019	921270	945260	23990	\$62.61
0	WD2 - Residential	11981799	08/07/2019	945260	977320	32060	\$83.68
	<b>Account:</b> 20532	<b>SBL #:</b> 49.19-1-8	<b>Contact:</b> White, Mary C,		<b>Location:</b> 22 Nolan Rd		
0	WD2 - Residential	10284150	08/07/2019	420660	430900	10240	\$26.73
0	WD2 - Residential	10284150	07/18/2019	383540	420660	37120	\$96.88
0	WD2 - Residential	10284150	02/06/2019	346640	383540	36900	\$96.31
	<b>Account:</b> 20533	<b>SBL #:</b> 49.19-1-9	<b>Contact:</b> Lyons, Stephen & Marlana		<b>Location:</b> 20 Nolan Rd		
0	WD2 - Residential	10284081	02/06/2019	77520	86210	8690	\$22.68
0	WD2 - Residential	10284081	08/07/2019	86210	96390	10180	\$26.57
	<b>Account:</b> 20534	<b>SBL #:</b> 49.19-1-6	<b>Contact:</b> Lewis, Joanne M,		<b>Location:</b> 26 Nolan Rd		
0	WD2 - Residential	10280447	08/07/2019	411910	464790	52880	\$138.02
0	WD2 - Residential	10280447	02/06/2019	373570	411910	38340	\$100.07
	<b>Account:</b> 20535	<b>SBL #:</b> 49.19-1-4	<b>Contact:</b> Lyons Jr, Robert J,		<b>Location:</b> 30 Nolan Rd		
0	WD2 - Residential	10268963	08/07/2019	342800	371490	28690	\$74.88
0	WD2 - Residential	10268963	02/06/2019	313480	342800	29320	\$76.53
	<b>Account:</b> 20536	<b>SBL #:</b> 49.19-1-3	<b>Contact:</b> Marmie, Thomas A,		<b>Location:</b> 32 Nolan Rd		
0	WD2 - Residential	10240098	02/06/2019	325640	363890	38250	\$99.83
0	WD2 - Residential	10240098	08/07/2019	363890	404210	40320	\$105.24
	<b>Account:</b> 20537	<b>SBL #:</b> 49.74-1-14	<b>Contact:</b> Ellsworth, Matthew E,		<b>Location:</b> 16 Congdon Rd		
0	WD2 - Residential	10280717	08/07/2019	637040	705040	68000	\$177.48
0	WD2 - Residential	10280717	02/06/2019	577080	637040	59960	\$156.50
	<b>Account:</b> 20538	<b>SBL #:</b> 49.75-1-11	<b>Contact:</b> Prutsman, Michael J,		<b>Location:</b> 9 Nolan Rd		
0	WD2 - Residential	10270221	02/06/2019	213570	231710	18140	\$47.35
0	WD2 - Residential	10270221	08/07/2019	231710	259720	28010	\$73.11
	<b>Account:</b> 20539	<b>SBL #:</b> 49.75-1-13	<b>Contact:</b> Schoelermann III, Donne & John		<b>Location:</b> 13 Nolan Rd		
0	WD2 - Residential	12513324	02/06/2019	58040	86440	28400	\$74.12
0	WD2 - Residential	12513324	08/07/2019	86440	115660	29220	\$76.26
	<b>Account:</b> 20540	<b>SBL #:</b> 49.10-1-14	<b>Contact:</b> St. John, Jill & Peter		<b>Location:</b> 5 Jackson Rd		
0	WD2 - Residential	11982712	08/07/2019	259510	268750	9240	\$24.12

Town of Moreau Water  
Reading Detail

Page #	Account Type	Serial #	Date	Previous	Current	Usage	Amount
0	WD2 - Residential	11982712	02/05/2019	244060	259510	15450	\$40.32
<b>Account: 20541</b>		<b>SBL #: 49.10-1-13</b>	<b>Contact: Fosmer, Robert &amp; Leah</b>		<b>Location: 3 Jackson Rd</b>		
0	WD2 - Residential	10221244	02/06/2019	234860	259410	24550	\$64.08
0	WD2 - Residential	10221244	08/07/2019	259410	283100	23690	\$61.83
<b>Account: 20543</b>		<b>SBL #: 49.19-1-5</b>	<b>Contact: Lemay, Chad</b>		<b>Location: 28 Nolan Rd</b>		
0	WD2 - Residential	10280225	02/06/2019	185850	208090	22240	\$58.05
0	WD2 - Residential	10280225	08/07/2019	208090	230180	22090	\$57.65
<b>Account: 20544</b>		<b>SBL #: 49.75-1-34</b>	<b>Contact: Scolladi, Robert &amp; Francesca</b>		<b>Location: 17 Connor Dr</b>		
0	WD2 - Residential	10275399	02/06/2019	128100	179950	51850	\$135.33
0	WD2 - Residential	10275399	08/07/2019	179950	198570	18620	\$48.60
<b>Account: 20546</b>		<b>SBL #: 49.75-1-20</b>	<b>Contact: Shaver III, Myron Michael</b>		<b>Location: 7 Pine Valley Dr</b>		
0	WD2 - Residential	10283595	08/07/2019	164330	179150	14820	\$38.68
0	WD2 - Residential	10283595	02/06/2019	151800	164330	12530	\$32.70
<b>Account: 20547</b>		<b>SBL #: 49.10-1-10</b>	<b>Contact: Fuss, Charles L,</b>		<b>Location: 115 Feeder Dam Rd</b>		
0	WD2 - Residential	07925043	08/07/2019	155920	168960	13040	\$34.03
0	WD2 - Residential	07925043	02/05/2019	145770	155920	10150	\$26.49
<b>Account: 20548</b>		<b>SBL #: 49.10-1-11</b>	<b>Contact: Linehan, Michael &amp; Anne</b>		<b>Location: 17 Middleton Dr</b>		
0	WD2 - Residential	11981943	08/07/2019	285410	322500	37090	\$96.80
0	WD2 - Residential	11981943	02/05/2019	237530	285410	47880	\$124.97
<b>Account: 20549</b>		<b>SBL #: 49.10-1-5</b>	<b>Contact: Komarinetz, John</b>		<b>Location: 2 Middleton Dr</b>		
0	WD2 - Residential	11984461	08/07/2019	315900	349130	33230	\$86.73
0	WD2 - Residential	11984461	02/05/2019	289040	315900	26860	\$70.10
<b>Account: 20550</b>		<b>SBL #: 49.-1-35</b>	<b>Contact: Ball Steven, Murphy Peggy,</b>		<b>Location: 91 Feeder Dam Rd</b>		
0	WD2 - Residential	07827301	08/07/2019	196710	217020	20310	\$53.01
0	WD2 - Residential	07827301	02/06/2019	177350	196710	19360	\$50.53
<b>Account: 20551</b>		<b>SBL #: 49.41-2-47</b>	<b>Contact: Brodt Jr, John H,</b>		<b>Location: 27 Marine Dr</b>		
0	WD2 - Residential	07714224	02/05/2019	431990	464110	32120	\$83.83
0	WD2 - Residential	07714224	08/07/2019	464110	517330	53220	\$138.90
<b>Account: 20552</b>		<b>SBL #: 49.49-1-2.2</b>	<b>Contact: Parnapy, Judy L,</b>		<b>Location: 85 Feeder Dam Rd</b>		
0	WD2 - Residential	07779082	02/06/2019	194890	216920	22030	\$57.50
0	WD2 - Residential	07779082	08/07/2019	216920	233880	16960	\$44.27

Town of Moreau Water  
Reading Detail

Page #	Account Type	Serial #	Date	Previous	Current	Usage	Amount
	<b>Account:</b> 20553	<b>SBL #:</b> 49.19-1-2	<b>Contact:</b> Cortes, Miguel A,		<b>Location:</b> 34 Nolan Rd		
0	WD2 - Residential	10248413	08/07/2019	110730	120970	10240	\$26.73
0	WD2 - Residential	10248413	02/06/2019	97250	110730	13480	\$35.18
	<b>Account:</b> 20554	<b>SBL #:</b> 49.19-1-7	<b>Contact:</b> Dobbins, Norma		<b>Location:</b> 24 Nolan Rd		
0	WD2 - Residential	10150626	02/06/2019	117920	131380	13460	\$35.13
0	WD2 - Residential	10150626	08/07/2019	131380	143990	12610	\$32.91
	<b>Account:</b> 20555	<b>SBL #:</b> 49.19-1-10	<b>Contact:</b> Noonan, Richard F,		<b>Location:</b> 18 Nolan Rd		
0	WD2 - Residential	10254491	08/07/2019	618950	674020	55070	\$143.73
0	WD2 - Residential	10254491	02/06/2019	576820	618950	42130	\$109.96
	<b>Account:</b> 20556	<b>SBL #:</b> 49.19-2-23	<b>Contact:</b> Perry, Michael J,		<b>Location:</b> 4 Tanglewood Dr		
0	WD2 - Residential	07929657	02/06/2019	428540	466880	38340	\$100.07
0	WD2 - Residential	07929657	08/07/2019	466880	548450	81570	\$212.90
	<b>Account:</b> 20557	<b>SBL #:</b> 49.19-2-24	<b>Contact:</b> Hanson, Bobby & Deborah		<b>Location:</b> 6 Tanglewood Dr		
0	WD2 - Residential	10171620	08/07/2019	353900	404770	50870	\$132.77
0	WD2 - Residential	10171620	02/06/2019	332760	353900	21140	\$55.18
	<b>Account:</b> 20558	<b>SBL #:</b> 49.19-2-25	<b>Contact:</b> Cox, Marianne & John		<b>Location:</b> 8 Tanglewood Dr		
0	WD2 - Residential	10176719	02/06/2019	489220	529320	40100	\$104.66
0	WD2 - Residential	10176719	08/07/2019	529320	613610	84290	\$220.00
	<b>Account:</b> 20559	<b>SBL #:</b> 49.19-2-26	<b>Contact:</b> Lemery, David & Vanessa		<b>Location:</b> 10 Tanglewood Dr		
0	WD2 - Residential	07923578	08/07/2019	669000	787250	118250	\$308.63
0	WD2 - Residential	07923578	02/06/2019	551670	669000	117330	\$306.23
	<b>Account:</b> 20560	<b>SBL #:</b> 49.19-2-28	<b>Contact:</b> LaFleur, David & Michele		<b>Location:</b> 14 Tanglewood Dr		
0	WD2 - Residential	12732170	08/09/2019	0	35790 E	35790	\$93.41
0	WD2 - Residential	11704032	02/11/2019	530260	565450 E	35190	\$91.85
	<b>Account:</b> 20561	<b>SBL #:</b> 49.19-3-14	<b>Contact:</b> Curtis, James & Lana		<b>Location:</b> 16 Tanglewood Dr		
0	WD2 - Residential	11980488	02/06/2019	147490	160340	12850	\$33.54
0	WD2 - Residential	11980488	08/07/2019	160340	179430	19090	\$49.82
	<b>Account:</b> 20562	<b>SBL #:</b> 49.19-3-12	<b>Contact:</b> Alger, Scott		<b>Location:</b> 20 Tanglewood Dr		
0	WD2 - Residential	07893259	02/06/2019	402910	424530	21620	\$56.43
0	WD2 - Residential	07893259	08/07/2019	424530	468910	44380	\$115.83
	<b>Account:</b> 20563	<b>SBL #:</b> 49.19-3-11	<b>Contact:</b> Willette, Peter M,		<b>Location:</b> 22 Tanglewood Dr		

Town of Moreau Water  
Reading Detail

Page #	Account Type	Serial #	Date	Previous	Current	Usage	Amount
0	WD2 - Residential	10176753	08/07/2019	313130	330780	17650	\$46.07
0	WD2 - Residential	10176753	02/06/2019	300120	313130	13010	\$33.96
<b>Account: 20564</b>		<b>SBL #: 49.15-3-14</b>	<b>Contact: Beattie, Blaine &amp; Patricia</b>		<b>Location: 24 Tanglewood Dr</b>		
0	WD2 - Residential	13230194	02/06/2019	137600	171380	33780	\$88.17
0	WD2 - Residential	13230194	08/07/2019	171380	209600	38220	\$99.75
<b>Account: 20565</b>		<b>SBL #: 49.15-3-13</b>	<b>Contact: Christman Susan, Obriskie Mark,</b>		<b>Location: 26 Tanglewood Dr</b>		
0	WD2 - Residential	07846176	08/07/2019	585640	733830	148190	\$386.78
0	WD2 - Residential	07846176	02/06/2019	525990	585640	59650	\$155.69
<b>Account: 20566</b>		<b>SBL #: 49.15-3-12</b>	<b>Contact: Brann Amy, Delsignore Jason,</b>		<b>Location: 28 Tanglewood Dr</b>		
0	WD2 - Residential	10249058	02/06/2019	312730	341550	28820	\$75.22
0	WD2 - Residential	10249058	08/07/2019	341550	368350	26800	\$69.95
<b>Account: 20568</b>		<b>SBL #: 49.15-3-10</b>	<b>Contact: LaPointe Jr, Loretta &amp; George</b>		<b>Location: 32 Tanglewood Dr</b>		
0	WD2 - Residential	10217231	02/06/2019	405510	455300	49790	\$129.95
0	WD2 - Residential	10217231	08/07/2019	455300	506130	50830	\$132.67
<b>Account: 20569</b>		<b>SBL #: 49.15-2-11</b>	<b>Contact: Denué, Richard &amp; Donna</b>		<b>Location: 34 Tanglewood Dr</b>		
0	WD2 - Residential	07841292	08/07/2019	215230	235700	20470	\$53.43
0	WD2 - Residential	07841292	02/06/2019	196970	215230	18260	\$47.66
<b>Account: 20570</b>		<b>SBL #: 49.15-2-10</b>	<b>Contact: Casavant, Stephen &amp; Karen</b>		<b>Location: 36 Tanglewood Dr</b>		
0	WD2 - Residential	11980504	02/06/2019	270680	299870	29190	\$76.19
0	WD2 - Residential	11980504	08/07/2019	299870	331070	31200	\$81.43
<b>Account: 20571</b>		<b>SBL #: 49.15-1-14</b>	<b>Contact: French, Nancy E,</b>		<b>Location: 40 Tanglewood Dr</b>		
0	WD2 - Residential	07714396	02/06/2019	80010	88670	8660	\$22.60
0	WD2 - Residential	07714396	08/07/2019	88670	100510	11840	\$30.90
<b>Account: 20572</b>		<b>SBL #: 49.15-1-13</b>	<b>Contact: DeSimone, Jeannette</b>		<b>Location: 42 Tanglewood Dr</b>		
0	WD2 - Residential	10278441	08/07/2019	176180	200570	24390	\$63.66
0	WD2 - Residential	10278441	02/06/2019	144380	176180	31800	\$83.00
<b>Account: 20573</b>		<b>SBL #: 49.15-1-11</b>	<b>Contact: Sarraino, David &amp; Christine</b>		<b>Location: 46 Tanglewood Dr</b>		
0	WD2 - Residential	07928189	08/07/2019	231530	270930	39400	\$102.83
0	WD2 - Residential	07928189	02/06/2019	190620	231530	40910	\$106.78
<b>Account: 20574</b>		<b>SBL #: 49.15-1-10</b>	<b>Contact: Clute, Charles P,</b>		<b>Location: 48 Tanglewood Dr</b>		
0	WD2 - Residential	07890925	02/06/2019	341370	381880	40510	\$105.73

Town of Moreau Water  
Reading Detail

Page #	Account Type	Serial #	Date	Previous	Current	Usage	Amount
0	WD2 - Residential	07890925	08/07/2019	381880	425480	43600	\$113.80
<b>Account: 20575</b>		<b>SBL #: 49.15-2-9</b>	<b>Contact: Beaudoin, Joseph &amp; Heidi</b>		<b>Location: 38 Tanglewood Dr</b>		
0	WD2 - Residential	07841289	08/07/2019	479860	505610	25750	\$67.21
0	WD2 - Residential	07841289	02/06/2019	454160	479860	25700	\$67.08
<b>Account: 20576</b>		<b>SBL #: 49.75-1-22</b>	<b>Contact: Corcoran, Richard</b>		<b>Location: 3 Pine Valley Dr</b>		
0	WD2 - Residential	10273266	08/07/2019	423770	452830	29060	\$75.85
0	WD2 - Residential	10273266	02/06/2019	369860	423770	53910	\$140.71
<b>Account: 20577</b>		<b>SBL #: 49.75-1-28</b>	<b>Contact: Morris, Richard &amp; Cheryl</b>		<b>Location: 4 Pine Valley Dr</b>		
0	WD2 - Residential	10270418	08/07/2019	976070	1078710	102640	\$267.89
0	WD2 - Residential	10270418	02/06/2019	863150	976070	112920	\$294.72
<b>Account: 20578</b>		<b>SBL #: 49.34-1-66</b>	<b>Contact: Perry, Charles</b>		<b>Location: 36 Hudson Dr</b>		
0	WD2 - Residential	11982796	02/05/2019	206990	231930	24940	\$65.09
0	WD2 - Residential	11982796	08/07/2019	231930	261920	29990	\$78.27
<b>Account: 20579</b>		<b>SBL #: 49.19-1-16</b>	<b>Contact: Breeyear, William &amp; Jennifer</b>		<b>Location: 3 Lilac Ct</b>		
0	WD2 - Residential	11979721	08/07/2019	262700	283220	20520	\$53.56
0	WD2 - Residential	11979721	02/06/2019	242030	262700	20670	\$53.95
<b>Account: 20580</b>		<b>SBL #: 49.19-1-17</b>	<b>Contact: Macey Tiffany, Killian Joseph,</b>		<b>Location: 8 Columbine Ave</b>		
0	WD2 - Residential	11979091	02/06/2019	1131490	1246340	114850	\$299.76
0	WD2 - Residential	11979091	08/07/2019	1246340	1408590	162250	\$423.47
<b>Account: 20581</b>		<b>SBL #: 49.19-1-29</b>	<b>Contact: Garvey, Bonita P,</b>		<b>Location: 5 Columbine Ave</b>		
0	WD2 - Residential	10278096	08/07/2019	299310	325140	25830	\$67.42
0	WD2 - Residential	10278096	02/06/2019	265980	299310	33330	\$86.99
<b>Account: 20582</b>		<b>SBL #: 49.33-1-3</b>	<b>Contact: Washburn, Nathaniel &amp; Kristal</b>		<b>Location: 53 Hilton Dr</b>		
0	WD2 - Residential	07786506	02/06/2019	230630	253250	22620	\$59.04
0	WD2 - Residential	07786506	08/07/2019	253250	279700	26450	\$69.03
<b>Account: 20583</b>		<b>SBL #: 49.33-1-4</b>	<b>Contact: DelSignore, Anthony &amp; Michelle</b>		<b>Location: 51 Hilton Dr</b>		
0	WD2 - Residential	11982105	08/07/2019	336510	372270	35760	\$93.33
0	WD2 - Residential	11982105	02/06/2019	299750	336510	36760	\$95.94
<b>Account: 20584</b>		<b>SBL #: 49.41-2-46</b>	<b>Contact: Trussell, David &amp; Kim</b>		<b>Location: 38 Hilton Dr</b>		
0	WD2 - Residential	07703030	08/07/2019	328480	366000	37520	\$97.93
0	WD2 - Residential	07703030	02/05/2019	302790	328480	25690	\$67.05



Town of Moreau Water  
Reading Detail

Page #	Account Type	Serial #	Date	Previous	Current	Usage	Amount
	<b>Account:</b> 20586	<b>SBL #:</b> 49.67-2-2	<b>Contact:</b> Anastasia, Kelly A,			<b>Location:</b> 3 Connor Dr	
0	WD2 - Residential	10275509	02/06/2019	193410	208830	15420	\$40.25
0	WD2 - Residential	10275509	08/07/2019	208830	224920	16090	\$41.99
	<b>Account:</b> 20587	<b>SBL #:</b> 49.67-2-6	<b>Contact:</b> Rozell, Kevin L,			<b>Location:</b> 11 Pine Valley Dr	
0	WD2 - Residential	10269854	08/07/2019	558450	629060	70610	\$184.29
0	WD2 - Residential	10269854	02/06/2019	496670	558450	61780	\$161.25
	<b>Account:</b> 20588	<b>SBL #:</b> 49.19-1-30	<b>Contact:</b> Aji, Frank & Laura			<b>Location:</b> 3 Columbine Ave	
0	WD2 - Residential	10280724	02/06/2019	204130	225710	21580	\$56.32
0	WD2 - Residential	10280724	08/07/2019	225710	260590	34880	\$91.04
	<b>Account:</b> 20589	<b>SBL #:</b> 49.19-1-18	<b>Contact:</b> Smith, Kris & Martha			<b>Location:</b> 10 Columbine Ave	
0	WD2 - Residential	10271827	08/07/2019	423830	463730	39900	\$104.14
0	WD2 - Residential	10271827	02/06/2019	358140	423830	65690	\$171.45
	<b>Account:</b> 20590	<b>SBL #:</b> 49.19-1-28	<b>Contact:</b> Cronin, John J,			<b>Location:</b> 7 Columbine Ave	
0	WD2 - Residential	10271739	02/06/2019	159810	180930	21120	\$55.12
0	WD2 - Residential	10271739	08/07/2019	180930	201590	20660	\$53.92
	<b>Account:</b> 20591	<b>SBL #:</b> 49.19-1-27	<b>Contact:</b> Hesse, Donald & Agnes			<b>Location:</b> 9 Columbine Ave	
0	WD2 - Residential	12764234	08/07/2019	0	10980	10980	\$28.66
0	WD2 - Residential	10281208	02/06/2019	196810	223480 E	26670	\$69.61
	<b>Account:</b> 20592	<b>SBL #:</b> 49.19-1-19	<b>Contact:</b> Gordon, Gary & Kerrie			<b>Location:</b> 12 Columbine Ave	
0	WD2 - Residential	10281489	02/06/2019	152180	170170	17990	\$46.95
0	WD2 - Residential	10281489	08/07/2019	170170	188100	17930	\$46.80
	<b>Account:</b> 20593	<b>SBL #:</b> 49.19-2-27	<b>Contact:</b> Bates, Peter			<b>Location:</b> 12 Tanglewood Dr	
0	WD2 - Residential	07862471	02/06/2019	654130	704730	50600	\$132.07
0	WD2 - Residential	07862471	08/07/2019	704730	771160	66430	\$173.38
	<b>Account:</b> 20597	<b>SBL #:</b> 49.50-2-20	<b>Contact:</b> Brooke Tebbs, Avon Andrew,			<b>Location:</b> 10 Elmwood Dr	
0	WD2 - Residential	10274914	08/07/2019	521100	588870	67770	\$176.88
0	WD2 - Residential	10274914	02/06/2019	493250	521100	27850	\$72.69
	<b>Account:</b> 20598	<b>SBL #:</b> 49.19-1-24	<b>Contact:</b> Seeley, Lisa E,			<b>Location:</b> 22 Columbine Ave	
0	WD2 - Residential	10273589	08/07/2019	481170	517220	36050	\$94.09
0	WD2 - Residential	10273589	02/06/2019	452180	481170	28990	\$75.66
	<b>Account:</b> 20599	<b>SBL #:</b> 49.19-1-23	<b>Contact:</b> Hogan, Audrey D,			<b>Location:</b> 20 Columbine Ave	

Town of Moreau Water  
Reading Detail

Page #	Account Type	Serial #	Date	Previous	Current	Usage	Amount
0	WD2 - Residential	10280247	02/06/2019	256440	284590	28150	\$73.47
0	WD2 - Residential	10280247	08/07/2019	284590	307870	23280	\$60.76
<b>Account: 20600</b>		<b>SBL #: 49.19-1-22</b>	<b>Contact: Hicks Kenneth, Mandwelle Tammy,</b>		<b>Location: 18 Columbine Ave</b>		
0	WD2 - Residential	10191083	08/07/2019	134290	160610	26320	\$68.70
0	WD2 - Residential	10191083	02/06/2019	112230	134290	22060	\$57.58
<b>Account: 20601</b>		<b>SBL #: 49.19-1-21</b>	<b>Contact: Kimmell, Connie A,</b>		<b>Location: 16 Columbine Ave</b>		
0	WD2 - Residential	10239564	02/06/2019	581190	622940	41750	\$108.97
0	WD2 - Residential	10239564	08/07/2019	622940	741710	118770	\$309.99
<b>Account: 20602</b>		<b>SBL #: 49.19-1-20</b>	<b>Contact: Liberty, Liza</b>		<b>Location: 14 Columbine Ave</b>		
0	WD2 - Residential	10716642	08/07/2019	123890	158680	34790	\$90.80
0	WD2 - Residential	10716642	02/06/2019	99350	123890	24540	\$64.05
<b>Account: 20603</b>		<b>SBL #: 49.19-1-26</b>	<b>Contact: Crannell, Ronald &amp; Wendy</b>		<b>Location: 11 Columbine Ave</b>		
0	WD2 - Residential	10272878	02/06/2019	250010	273470	23460	\$61.23
0	WD2 - Residential	10272878	08/07/2019	273470	312910	39440	\$102.94
<b>Account: 20604</b>		<b>SBL #: 49.19-1-12</b>	<b>Contact: Pomainville, Nicholas</b>		<b>Location: 4 Columbine Ave</b>		
0	WD2 - Residential	10271472	03/27/2019	404450	411530	7080	\$18.48
0	WD2 - Residential	10271472	08/07/2019	411530	448270	36740	\$95.89
0	WD2 - Residential	10271472	02/06/2019	378320	404450	26130	\$68.20
<b>Account: 20605</b>		<b>SBL #: 49.15-2-17</b>	<b>Contact: Sefcik, Robert &amp; Peggy S,</b>		<b>Location: 5 Azalea Ct</b>		
0	WD2 - Residential	13341246	08/07/2019	62140	79650	17510	\$45.70
0	WD2 - Residential	13341246	02/06/2019	45670	62140	16470	\$42.99
<b>Account: 20606</b>		<b>SBL #: 49.19-1-15</b>	<b>Contact: Hay, William &amp; Whitney</b>		<b>Location: 5 Lilac Ct</b>		
0	WD2 - Residential	10254409	02/06/2019	241890	267110	25220	\$65.82
0	WD2 - Residential	10254409	08/07/2019	267110	308510	41400	\$108.05
<b>Account: 20607</b>		<b>SBL #: 49.41-1-6</b>	<b>Contact: OTier, Justin</b>		<b>Location: 19 Marine Dr</b>		
0	WD2 - Residential	10215847	02/06/2019	268600	304790	36190	\$94.46
0	WD2 - Residential	10215847	08/07/2019	304790	351340	46550	\$121.50
<b>Account: 20608</b>		<b>SBL #: 49.33-1-5</b>	<b>Contact: Quattrocchi, Edward F,</b>		<b>Location: 49 Hilton Dr</b>		
0	WD2 - Residential	11975902	02/06/2019	332180	376160	43980	\$114.79
0	WD2 - Residential	11975902	08/07/2019	376160	433420	57260	\$149.45
<b>Account: 20609</b>		<b>SBL #: 49.41-2-42</b>	<b>Contact: Treacy, Elizabeth M,</b>		<b>Location: 8 Windy Ln</b>		

Town of Moreau Water  
Reading Detail

Page #	Account Type	Serial #	Date	Previous	Current	Usage	Amount
0	WD2 - Residential	07835072	02/06/2019	130880	140640	9760	\$25.47
0	WD2 - Residential	07835072	08/07/2019	140640	148750	8110	\$21.17
<b>Account: 20610</b>		<b>SBL #: 49.75-1-40</b>	<b>Contact: Burke, Patrick &amp; Ashley</b>		<b>Location: 8 Pine Valley Dr</b>		
0	WD2 - Residential	10285736	08/07/2019	516600	595490	78890	\$205.90
0	WD2 - Residential	10285736	02/06/2019	411750	516600	104850	\$273.66
<b>Account: 20611</b>		<b>SBL #: 49.15-2-21</b>	<b>Contact: Kirk, Thomas &amp; Sheryl</b>		<b>Location: 3 Azalea Ct</b>		
0	WD2 - Residential	10268079	02/06/2019	379910	418880	38970	\$101.71
0	WD2 - Residential	10268079	08/07/2019	418880	460100	41220	\$107.58
<b>Account: 20612</b>		<b>SBL #: 49.15-2-18</b>	<b>Contact: French, Jeffrey &amp; Lena</b>		<b>Location: 4 Azalea Ct</b>		
0	WD2 - Residential	10279435	02/06/2019	295660	332480	36820	\$96.10
0	WD2 - Residential	10279435	08/07/2019	332480	368500	36020	\$94.01
<b>Account: 20613</b>		<b>SBL #: 49.15-1-6</b>	<b>Contact: Bergmeier, Jane N,</b>		<b>Location: 9 Iris Ave</b>		
0	WD2 - Residential	10273964	02/06/2019	103220	125380	22160	\$57.84
0	WD2 - Residential	10273964	08/07/2019	125380	145630	20250	\$52.85
<b>Account: 20614</b>		<b>SBL #: 49.15-2-27</b>	<b>Contact: Chowske, Anne</b>		<b>Location: 1 Azalea Ct</b>		
0	WD2 - Residential	10285056	08/07/2019	240590	268230	27640	\$72.14
0	WD2 - Residential	10285056	02/06/2019	216140	240590	24450	\$63.81
<b>Account: 20615</b>		<b>SBL #: 49.15-2-3</b>	<b>Contact: Scott, Daniel &amp; Laurie</b>		<b>Location: 18 Iris Ave</b>		
0	WD2 - Residential	10248546	02/06/2019	316310	346960	30650	\$80.00
0	WD2 - Residential	10248546	08/07/2019	346960	375750	28790	\$75.14
<b>Account: 20616</b>		<b>SBL #: 49.67-1-17</b>	<b>Contact: Brown, Michele V,</b>		<b>Location: 17 Pine Valley Dr</b>		
0	WD2 - Residential	10273179	02/06/2019	152340	166400	14060	\$36.70
0	WD2 - Residential	10273179	08/07/2019	166400	179570	13170	\$34.37
<b>Account: 20617</b>		<b>SBL #: 49.67-2-5</b>	<b>Contact: Carpenter, Marc &amp; Sherry</b>		<b>Location: 13 Pine Valley Dr</b>		
0	WD2 - Residential	10285004	02/06/2019	344020	387080	43060	\$112.39
0	WD2 - Residential	10285004	08/07/2019	387080	499150	112070	\$292.50
<b>Account: 20618</b>		<b>SBL #: 49.19-3-1</b>	<b>Contact: Bates Sara M, Okon III Michael,</b>		<b>Location: 43 Iris Ave</b>		
0	WD2 - Residential	12152978	02/06/2019	3930	8870	4940	\$12.89
0	WD2 - Residential	12152978	08/07/2019	8870	30380	21510	\$56.14
<b>Account: 20619</b>		<b>SBL #: 49.15-1-9</b>	<b>Contact: Turner, Alan &amp; Wanda</b>		<b>Location: 3 Iris Ave</b>		
0	WD2 - Residential	10272053	08/07/2019	303230	340550	37320	\$97.41

Town of Moreau Water  
Reading Detail

Page #	Account Type	Serial #	Date	Previous	Current	Usage	Amount
0	WD2 - Residential	10272053	02/06/2019	277890	303230	25340	\$66.14
<b>Account: 20620</b>		<b>SBL #: 49.15-1-22</b>	<b>Contact: Betts, Richard &amp; Louise</b>		<b>Location: 12 Iris Ave</b>		
0	WD2 - Residential	10274376	02/06/2019	777710	835860	58150	\$151.77
0	WD2 - Residential	10274376	08/07/2019	835860	972340	136480	\$356.21
<b>Account: 20621</b>		<b>SBL #: 49.15-3-1</b>	<b>Contact: Fitzgibbon, Christine</b>		<b>Location: 41 Iris Ave</b>		
0	WD2 - Residential	10272768	08/07/2019	344800	428080	83280	\$217.36
0	WD2 - Residential	10272768	02/06/2019	322840	344800	21960	\$57.32
<b>Account: 20622</b>		<b>SBL #: 49.10-1-12</b>	<b>Contact: Dalaba, Phyllis</b>		<b>Location: 1 Jackson Rd</b>		
0	WD2 - Residential	07890923	02/06/2019	222970	241270	18300	\$47.76
0	WD2 - Residential	07890923	08/07/2019	241270	266820	25550	\$66.69
<b>Account: 20623</b>		<b>SBL #: 49.19-1-25</b>	<b>Contact: Pettinato, Rita</b>		<b>Location: 13 Columbine Ave</b>		
0	WD2 - Residential	10244615	08/07/2019	574920	615660	40740	\$106.33
0	WD2 - Residential	10244615	02/06/2019	538670	574920	36250	\$94.61
<b>Account: 20624</b>		<b>SBL #: 49.15-1-8</b>	<b>Contact: Downey, Kenneth &amp; Slavica</b>		<b>Location: 5 Iris Ave</b>		
0	WD2 - Residential	10246412	02/06/2019	216290	237170	20880	\$54.50
0	WD2 - Residential	10246412	08/07/2019	237170	262800	25630	\$66.89
<b>Account: 20625</b>		<b>SBL #: 49.15-1-7</b>	<b>Contact: Biggie Jr, Paul J,</b>		<b>Location: 7 Iris Ave</b>		
0	WD2 - Residential	10240352	08/07/2019	170340	189220	18880	\$49.28
0	WD2 - Residential	10240352	02/06/2019	152330	170340	18010	\$47.01
<b>Account: 20626</b>		<b>SBL #: 49.15-1-21</b>	<b>Contact: Lantz, Samuel</b>		<b>Location: 10 Iris Ave</b>		
0	WD2 - Residential	10273705	08/07/2019	622270	735990	113720	\$296.81
0	WD2 - Residential	10273705	02/06/2019	540030	622270	82240	\$214.65
<b>Account: 20627</b>		<b>SBL #: 49.15-1-23</b>	<b>Contact: Murray, Steven A,</b>		<b>Location: 14 Iris Ave</b>		
0	WD2 - Residential	11982437	02/06/2019	183640	203760	20120	\$52.51
0	WD2 - Residential	11982437	08/07/2019	203760	268940	65180	\$170.12
<b>Account: 20628</b>		<b>SBL #: 49.75-1-23</b>	<b>Contact: Hayes, Rick A,</b>		<b>Location: 1 Pine Valley Dr</b>		
0	WD2 - Residential	10273091	02/06/2019	121980	133490	11510	\$30.04
0	WD2 - Residential	10273091	08/07/2019	133490	143190	9700	\$25.32
<b>Account: 20629</b>		<b>SBL #: 49.15-1-5</b>	<b>Contact: Bock, Michael &amp; Danae</b>		<b>Location: 11 Iris Ave</b>		
0	WD2 - Residential	10248566	08/07/2019	569740	652250	82510	\$215.35
0	WD2 - Residential	10248566	02/06/2019	521180	569740	48560	\$126.74

Town of Moreau Water  
Reading Detail

Page #	Account Type	Serial #	Date	Previous	Current	Usage	Amount
	<b>Account:</b> 20630	<b>SBL #:</b> 49.15-1-4	<b>Contact:</b> Billington, Mitchell S,		<b>Location:</b> 13 Iris Ave		
0	WD2 - Residential	11982299	02/06/2019	120980	142450	21470	\$56.04
0	WD2 - Residential	11982299	08/07/2019	142450	163010	20560	\$53.66
	<b>Account:</b> 20631	<b>SBL #:</b> 49.15-2-34	<b>Contact:</b> Bruno, Kevin & Kerri		<b>Location:</b> 21 Iris Ave		
0	WD2 - Residential	10273183	08/07/2019	533190	586100	52910	\$138.10
0	WD2 - Residential	10273183	02/06/2019	494650	533190	38540	\$100.59
	<b>Account:</b> 20632	<b>SBL #:</b> 49.15-2-25	<b>Contact:</b> Wiegert, Matthew P,		<b>Location:</b> 20 Iris Ave		
0	WD2 - Residential	11869776	08/07/2019	555390	666970	111580	\$291.22
0	WD2 - Residential	11869776	02/06/2019	510940	555390	44450	\$116.01
	<b>Account:</b> 20633	<b>SBL #:</b> 49.15-2-26	<b>Contact:</b> Blanchard, Theresa		<b>Location:</b> 22 Iris Ave		
0	WD2 - Residential	10273115	02/06/2019	118920	130920	12000	\$31.32
0	WD2 - Residential	10273115	08/07/2019	130920	143150	12230	\$31.92
	<b>Account:</b> 20634	<b>SBL #:</b> 49.15-2-20	<b>Contact:</b> Rajter, Michael & Jamie		<b>Location:</b> 2 Azalea Ct		
0	WD2 - Residential	10248561	08/07/2019	216470	250400	33930	\$88.56
0	WD2 - Residential	10248561	02/06/2019	188060	216470	28410	\$74.15
	<b>Account:</b> 20635	<b>SBL #:</b> 49.10-1-6	<b>Contact:</b> Buser, Richard & Francine		<b>Location:</b> 4 Middleton Dr		
0	WD2 - Residential	07893252	02/05/2019	338910	369850	30940	\$80.75
0	WD2 - Residential	07893252	08/07/2019	369850	404190	34340	\$89.63
	<b>Account:</b> 20636	<b>SBL #:</b> 49.75-1-32	<b>Contact:</b> Prendergast, Kevin & Deborah		<b>Location:</b> 6 Pine Valley Dr		
0	WD2 - Residential	10274397	02/06/2019	209460	231960	22500	\$58.73
0	WD2 - Residential	10274397	08/07/2019	231960	253470	21510	\$56.14
	<b>Account:</b> 20637	<b>SBL #:</b> 49.67-1-18	<b>Contact:</b> Crotty, Nancy K,		<b>Location:</b> 15 Pine Valley Dr		
0	WD2 - Residential	10278471	08/07/2019	198730	215500	16770	\$43.77
0	WD2 - Residential	10278471	02/06/2019	186650	198730	12080	\$31.53
	<b>Account:</b> 20638	<b>SBL #:</b> 49.74-1-24	<b>Contact:</b> Ulsheimer-Seney, Susan B,		<b>Location:</b> 5 Tanglewood Dr		
0	WD2 - Residential	10221941	02/06/2019	266050	292410	26360	\$68.80
0	WD2 - Residential	10221941	08/07/2019	292410	316720	24310	\$63.45
	<b>Account:</b> 20639	<b>SBL #:</b> 49.10-1-4	<b>Contact:</b> Durkin, Roger & Victoria		<b>Location:</b> 1 Middleton Dr		
0	WD2 - Residential	11983862	02/05/2019	266460	295670	29210	\$76.24
0	WD2 - Residential	11983862	08/07/2019	295670	327020	31350	\$81.82
	<b>Account:</b> 20640	<b>SBL #:</b> 49.51-3-14	<b>Contact:</b> Talbot, Lee & Diane		<b>Location:</b> 8 Bayberry Dr		

Town of Moreau Water  
Reading Detail

Page #	Account Type	Serial #	Date	Previous	Current	Usage	Amount
0	WD2 - Residential	07763029	08/07/2019	923140	1067470	144330	\$376.70
0	WD2 - Residential	07763029	02/06/2019	846990	923140	76150	\$198.75
<b>Account: 20641</b>		<b>SBL #: 49.15-2-2</b>	<b>Contact: Powhida, Jeffery &amp; Rena</b>		<b>Location: 16 Iris Ave</b>		
0	WD2 - Residential	10285700	08/07/2019	397890	473700	75810	\$197.86
0	WD2 - Residential	10285700	02/06/2019	374390	397890	23500	\$61.34
<b>Account: 20642</b>		<b>SBL #: 49.15-1-3</b>	<b>Contact: Young, Allen &amp; Donna</b>		<b>Location: 15 Iris Ave</b>		
0	WD2 - Residential	10275748	08/07/2019	673610	754980	81370	\$212.38
0	WD2 - Residential	10275748	02/06/2019	615250	673610	58360	\$152.32
<b>Account: 20643</b>		<b>SBL #: 49.15-2-31</b>	<b>Contact: Austin, Elizabeth</b>		<b>Location: 27 Iris Ave</b>		
0	WD2 - Residential	10283402	02/06/2019	166140	195550	29410	\$76.76
0	WD2 - Residential	10283402	08/07/2019	195550	232760	37210	\$97.12
<b>Account: 20644</b>		<b>SBL #: 49.15-2-30</b>	<b>Contact: Saxton, Robert &amp; Mary</b>		<b>Location: 29 Iris Ave</b>		
0	WD2 - Residential	10277947	08/07/2019	430510	483850	53340	\$139.22
0	WD2 - Residential	10277947	02/06/2019	398950	430510	31560	\$82.37
<b>Account: 20645</b>		<b>SBL #: 49.15-2-29</b>	<b>Contact: Colvin, Mark &amp; Jacki</b>		<b>Location: 31 Iris Ave</b>		
0	WD2 - Residential	10186716	02/06/2019	317460	355270	37810	\$98.68
0	WD2 - Residential	10186716	08/07/2019	355270	391980	36710	\$95.81
<b>Account: 20646</b>		<b>SBL #: 49.15-2-28</b>	<b>Contact: SHOD, LLC</b>		<b>Location: 33 Iris Ave</b>		
0	WD2 - Residential	10281183	08/07/2019	188190	199490	11300	\$29.49
0	WD2 - Residential	10281183	02/06/2019	176230	188190	11960	\$31.22
<b>Account: 20647</b>		<b>SBL #: 49.15-3-4</b>	<b>Contact: Wasserman, Matthew J,</b>		<b>Location: 35 Iris Ave</b>		
0	WD2 - Residential	10246404	02/06/2019	94070	101440	7370	\$19.24
0	WD2 - Residential	10246404	08/07/2019	101440	110530	9090	\$23.72
<b>Account: 20648</b>		<b>SBL #: 49.15-3-3</b>	<b>Contact: Stark, Avi</b>		<b>Location: 37 Iris Ave</b>		
0	WD2 - Residential	10278214	08/07/2019	358340	408990	50650	\$132.20
0	WD2 - Residential	10278214	02/06/2019	320720	358340	37620	\$98.19
<b>Account: 20649</b>		<b>SBL #: 49.15-3-2</b>	<b>Contact: Smith, Shawn R,</b>		<b>Location: 39 Iris Ave</b>		
0	WD2 - Residential	10271053	02/06/2019	260870	287350	26480	\$69.11
0	WD2 - Residential	10271053	08/07/2019	287350	316950	29600	\$77.26
<b>Account: 20650</b>		<b>SBL #: 49.41-2-1</b>	<b>Contact: Morrissey, Stephen &amp; Diana</b>		<b>Location: 36 Hilton Dr</b>		
0	WD2 - Residential	11978886	02/06/2019	343770	367140	23370	\$61.00

Town of Moreau Water  
Reading Detail

Page #	Account Type	Serial #	Date	Previous	Current	Usage	Amount
0	WD2 - Residential	11978886	08/07/2019	367140	428850	61710	\$161.06
	<b>Account:</b> 20651	<b>SBL #:</b> 49.41-2-10	<b>Contact:</b> Madonna-Morris, Julia A,		<b>Location:</b> 18 Hilton Dr		
0	WD2 - Residential	11979490	08/07/2019	209380	225890	16510	\$43.09
0	WD2 - Residential	11979490	02/06/2019	193430	209380	15950	\$41.63
	<b>Account:</b> 20652	<b>SBL #:</b> 49.15-2-23	<b>Contact:</b> Landry, Kathryn		<b>Location:</b> 6 Crocus Ct		
0	WD2 - Residential	10275722	02/06/2019	117790	127760	9970	\$26.02
0	WD2 - Residential	10275722	08/07/2019	127760	145540	17780	\$46.41
	<b>Account:</b> 20653	<b>SBL #:</b> 49.41-2-48	<b>Contact:</b> Edwards, James R,		<b>Location:</b> 25 Marine Dr		
0	WD2 - Residential	10233419	08/07/2019	322540	352750	30210	\$78.85
0	WD2 - Residential	10233419	02/06/2019	291650	322540	30890	\$80.62
	<b>Account:</b> 20655	<b>SBL #:</b> 49.15-1-2	<b>Contact:</b> Lambert, Louis & Susan		<b>Location:</b> 17 Iris Ave		
0	WD2 - Residential	10281228	02/06/2019	158810	179690	20880	\$54.50
0	WD2 - Residential	10281228	08/07/2019	179690	205640	25950	\$67.73
	<b>Account:</b> 20656	<b>SBL #:</b> 49.75-1-33	<b>Contact:</b> Nelson, Mark & Lisa		<b>Location:</b> 19 Connor Dr		
0	WD2 - Residential	07928241	08/07/2019	494230	548200	53970	\$140.86
0	WD2 - Residential	07928241	02/06/2019	464640	494230	29590	\$77.23
	<b>Account:</b> 20657	<b>SBL #:</b> 49.51-3-28	<b>Contact:</b> Cleveland, Mark & Judy		<b>Location:</b> 7 Bayberry Dr		
0	WD2 - Residential	07923614	02/06/2019	940000	991850	51850	\$135.33
0	WD2 - Residential	07923614	08/07/2019	991850	1130720	138870	\$362.45
	<b>Account:</b> 20658	<b>SBL #:</b> 49.15-3-16	<b>Contact:</b> Monroe, Jordan		<b>Location:</b> 5 Aster Ct		
0	WD2 - Residential	10280194	08/07/2019	158620	181010	22390	\$58.44
0	WD2 - Residential	10280194	02/06/2019	136800	158620	21820	\$56.95
	<b>Account:</b> 20659	<b>SBL #:</b> 49.15-3-15	<b>Contact:</b> Dickinson, Stella & John		<b>Location:</b> 6 Aster Ct		
0	WD2 - Residential	10279203	02/06/2019	458020	515140	57120	\$149.08
0	WD2 - Residential	10279203	08/07/2019	515140	580830	65690	\$171.45
	<b>Account:</b> 20660	<b>SBL #:</b> 49.15-1-20	<b>Contact:</b> Greenwald, Andrew & Lisa		<b>Location:</b> 8 Iris Ave		
0	WD2 - Residential	10717664	02/06/2019	122150	137350	15200	\$39.67
0	WD2 - Residential	10717664	08/07/2019	137350	152360	15010	\$39.18
	<b>Account:</b> 20661	<b>SBL #:</b> 49.15-2-24	<b>Contact:</b> Eggleston, Christopher & Heather		<b>Location:</b> 8 Crocus Ct		
0	WD2 - Residential	10281246	08/07/2019	240130	267020	26890	\$70.18
0	WD2 - Residential	10281246	02/06/2019	216690	240130	23440	\$61.18

Town of Moreau Water  
Reading Detail

Page #	Account Type	Serial #	Date	Previous	Current	Usage	Amount
	<b>Account:</b> 20662	<b>SBL #:</b> 49.10-2-15	<b>Contact:</b> Gregory, Sylvia		<b>Location:</b> 133 Feeder Dam Rd		
0	WD2 - Residential	10272773	02/05/2019	64860	69360	4500	\$11.75
0	WD2 - Residential	10272773	08/07/2019	69360	100850	31490	\$82.19
	<b>Account:</b> 20663	<b>SBL #:</b> 49.10-1-15	<b>Contact:</b> Patten, Howard & Dayrene E,		<b>Location:</b> 7 Jackson Rd		
0	WD2 - Residential	07846304	02/05/2019	279840	321950	42110	\$109.91
0	WD2 - Residential	07846304	08/07/2019	321950	350160	28210	\$73.63
	<b>Account:</b> 20665	<b>SBL #:</b> 49.75-1-26	<b>Contact:</b> Hogan, Daniel & Lorrie		<b>Location:</b> 26 Congdon Rd		
0	WD2 - Residential	10273839	02/06/2019	398820	438660	39840	\$103.98
0	WD2 - Residential	10273839	08/07/2019	438660	493110	54450	\$142.11
	<b>Account:</b> 20666	<b>SBL #:</b> 49.75-1-35.1	<b>Contact:</b> Prout-Gnann, Melissa		<b>Location:</b> 15 Connor Dr		
0	WD2 - Residential	10271626	08/07/2019	376020	415320	39300	\$102.57
0	WD2 - Residential	10271626	02/06/2019	346270	376020	29750	\$77.65
	<b>Account:</b> 20667	<b>SBL #:</b> 49.15-3-6	<b>Contact:</b> Petteys, Dianne E,		<b>Location:</b> 17 Primrose Ave		
0	WD2 - Residential	10279922	02/06/2019	98870	116310	17440	\$45.52
0	WD2 - Residential	10279922	08/07/2019	116310	149510	33200	\$86.65
	<b>Account:</b> 20668	<b>SBL #:</b> 49.41-2-19	<b>Contact:</b> Reeves, Sebastian		<b>Location:</b> 11 Hilton Dr		
0	WD2 - Residential	11869759	08/07/2019	262640	284620	21980	\$57.37
0	WD2 - Residential	11869759	02/06/2019	242010	262640	20630	\$53.84
	<b>Account:</b> 20669	<b>SBL #:</b> 49.33-1-15	<b>Contact:</b> Weinberger, Shawn & Robin		<b>Location:</b> 29 Hilton Dr		
0	WD2 - Residential	07826347	02/06/2019	201510	227330	25820	\$67.39
0	WD2 - Residential	07826347	08/07/2019	227330	274220	46890	\$122.38
	<b>Account:</b> 20670	<b>SBL #:</b> 49.33-1-14	<b>Contact:</b> Nichols Jr, Marlo Jo & James		<b>Location:</b> 31 Hilton Dr		
0	WD2 - Residential	11978111	08/07/2019	213420	234860	21440	\$55.96
0	WD2 - Residential	11978111	02/05/2019	196660	213420	16760	\$43.74
	<b>Account:</b> 20671	<b>SBL #:</b> 49.33-1-12	<b>Contact:</b> Smith Sr, Dorie & Elton		<b>Location:</b> 35 Hilton Dr		
0	WD2 - Residential	11872104	08/07/2019	205590	221960	16370	\$42.73
0	WD2 - Residential	11872104	02/05/2019	190030	205590	15560	\$40.61
	<b>Account:</b> 20672	<b>SBL #:</b> 49.33-1-10	<b>Contact:</b> Secor, Cindy & Jean		<b>Location:</b> 39 Hilton Dr		
0	WD2 - Residential	11983936	08/07/2019	521010	690730	169720	\$442.97
0	WD2 - Residential	11983936	02/05/2019	416690	521010	104320	\$272.28
	<b>Account:</b> 20673	<b>SBL #:</b> 49.33-1-9	<b>Contact:</b> Barlow, Bridgett & Shawn		<b>Location:</b> 41 Hilton Dr		



Town of Moreau Water  
Reading Detail

Page #	Account Type	Serial #	Date	Previous	Current	Usage	Amount
0	WD2 - Residential	07929742	02/05/2019	132110	148170	16060	\$41.92
0	WD2 - Residential	07929742	08/07/2019	148170	160730	12560	\$32.78
<b>Account: 20674</b>		<b>SBL #: 49.41-2-11</b>	<b>Contact: Richardson Matthew, Ravert</b>		<b>Location: 16 Hilton Dr</b>		
0	WD2 - Residential	11977853	02/05/2019	405190	422710	17520	\$45.73
0	WD2 - Residential	11977853	08/07/2019	422710	468990	46280	\$120.79
<b>Account: 20675</b>		<b>SBL #: 49.15-1-19</b>	<b>Contact: Lomaestro, Carol A,</b>		<b>Location: 3 Primrose Ave</b>		
0	WD2 - Residential	10275398	02/06/2019	136020	171520	35500	\$92.66
0	WD2 - Residential	10275398	08/07/2019	171520	192480	20960	\$54.71
<b>Account: 20676</b>		<b>SBL #: 49.15-2-1</b>	<b>Contact: Lloyd, Daniel &amp; Stacy</b>		<b>Location: 19 Iris Ave</b>		
0	WD2 - Residential	12509816	02/06/2019	59800	92830	33030	\$86.21
0	WD2 - Residential	12509816	08/07/2019	92830	130320	37490	\$97.85
<b>Account: 20677</b>		<b>SBL #: 49.15-2-4</b>	<b>Contact: Keiser, Noah &amp; Betsy</b>		<b>Location: 7 Crocus Ct</b>		
0	WD2 - Residential	10281465	02/06/2019	321300	355840	34540	\$90.15
0	WD2 - Residential	10281465	08/07/2019	355840	396810	40970	\$106.93
<b>Account: 20678</b>		<b>SBL #: 49.15-3-9</b>	<b>Contact: Hall, Robert F,</b>		<b>Location: 14 Primrose Ave</b>		
0	WD2 - Residential	11978164	08/07/2019	476290	595200	118910	\$310.36
0	WD2 - Residential	11978164	02/06/2019	446910	476290	29380	\$76.68
<b>Account: 20679</b>		<b>SBL #: 49.19-3-2</b>	<b>Contact: Bromley, Mary Berthe</b>		<b>Location: 36 Iris Ave</b>		
0	WD2 - Residential	10282780	02/06/2019	122850	137260	14410	\$37.61
0	WD2 - Residential	10282780	08/07/2019	137260	154380	17120	\$44.68
<b>Account: 20680</b>		<b>SBL #: 49.15-3-18</b>	<b>Contact: Crowe, Nikki &amp; Michael</b>		<b>Location: 34 Iris Ave</b>		
0	WD2 - Residential	10277950	08/07/2019	412150	465670	53520	\$139.69
0	WD2 - Residential	10277950	02/06/2019	388620	412150	23530	\$61.41
<b>Account: 20681</b>		<b>SBL #: 49.15-2-32</b>	<b>Contact: Dixon, Nathan</b>		<b>Location: 25 Iris Ave</b>		
0	WD2 - Residential	10275421	08/07/2019	232220	253800	21580	\$56.32
0	WD2 - Residential	10275421	02/06/2019	203350	232220	28870	\$75.35
0	WD2 - Residential	10275421	09/16/2019	253800	257130	3330	\$8.69
<b>Account: 20682</b>		<b>SBL #: 49.33-1-8</b>	<b>Contact: Christman, George R,</b>		<b>Location: 43 Hilton Dr</b>		
0	WD2 - Residential	07732380	08/07/2019	129680	143940	14260	\$37.22
0	WD2 - Residential	07732380	02/05/2019	117090	129680	12590	\$32.86

Town of Moreau Water  
Reading Detail

Page #	Account Type	Serial #	Date	Previous	Current	Usage	Amount
	<b>Account:</b> 20683	<b>SBL #:</b> 49.33-1-17	<b>Contact:</b> Peterson Jr, April & Alan		<b>Location:</b> 25 Hilton Dr		
0	WD2 - Residential	11982071	02/06/2019	433560	458650	25090	\$65.48
0	WD2 - Residential	11982071	08/07/2019	458650	505460	46810	\$122.17
	<b>Account:</b> 20684	<b>SBL #:</b> 49.15-2-5	<b>Contact:</b> Hansen, Thomas & Carrie		<b>Location:</b> 5 Crocus Ct		
0	WD2 - Residential	10238326	08/07/2019	474560	533060	58500	\$152.69
0	WD2 - Residential	10238326	02/06/2019	442070	474560	32490	\$84.80
	<b>Account:</b> 20685	<b>SBL #:</b> 49.15-2-33	<b>Contact:</b> Strand, Jordan & Yurkari		<b>Location:</b> 23 Iris Ave		
0	WD2 - Residential	10269709	02/06/2019	200370	220080	19710	\$51.44
0	WD2 - Residential	10269709	08/07/2019	220080	242650	22570	\$58.91
	<b>Account:</b> 20686	<b>SBL #:</b> 49.15-2-22	<b>Contact:</b> Amorosi, Lisa		<b>Location:</b> 4 Crocus Ct		
0	WD2 - Residential	10239210	08/07/2019	314600	348330	33730	\$88.04
0	WD2 - Residential	10239210	02/06/2019	282130	314600	32470	\$84.75
	<b>Account:</b> 20687	<b>SBL #:</b> 49.41-2-15	<b>Contact:</b> Long Jennifer, Brayman Richard,		<b>Location:</b> 19 Hilton Dr		
0	WD2 - Residential	07882845	08/07/2019	216840	287300	70460	\$183.90
0	WD2 - Residential	07882845	02/06/2019	197560	216840	19280	\$50.32
	<b>Account:</b> 20689	<b>SBL #:</b> 49.10-1-18	<b>Contact:</b> MB Morgan Holdings LLC		<b>Location:</b> 11 Middleton Dr		
0	WD2 - Residential	11978071	02/05/2019	218720	242980	24260	\$63.32
0	WD2 - Residential	11978071	08/07/2019	242980	263510	20530	\$53.58
	<b>Account:</b> 20690	<b>SBL #:</b> 49.41-2-13	<b>Contact:</b> Mitchell, James & Martha		<b>Location:</b> 23 Hilton Dr		
0	WD2 - Residential	07815695	08/07/2019	452750	513160	60410	\$157.67
0	WD2 - Residential	07815695	02/05/2019	401200	452750	51550	\$134.55
	<b>Account:</b> 20691	<b>SBL #:</b> 49.41-2-3	<b>Contact:</b> Gibilaro, Kristin & Tonya		<b>Location:</b> 32 Hilton Dr		
0	WD2 - Residential	07932181	02/05/2019	322950	355820	32870	\$85.79
0	WD2 - Residential	07932181	08/07/2019	355820	392510	36690	\$95.76
	<b>Account:</b> 20692	<b>SBL #:</b> 49.19-2-22	<b>Contact:</b> Nash, Peter T,		<b>Location:</b> 2 Tanglewood Dr		
0	WD2 - Residential	07929744	08/07/2019	609320	664740	55420	\$144.65
0	WD2 - Residential	07929744	02/06/2019	587580	609320	21740	\$56.74
	<b>Account:</b> 20693	<b>SBL #:</b> 49.15-3-19	<b>Contact:</b> Rhodes, Christine		<b>Location:</b> 32 Iris Ave		
0	WD2 - Residential	10240237	02/06/2019	86340	116250	29910	\$78.07
0	WD2 - Residential	10240237	08/07/2019	116250	159080	42830	\$111.79
	<b>Account:</b> 20694	<b>SBL #:</b> 49.15-3-21	<b>Contact:</b> Fitzgerald, Robert & Pamela		<b>Location:</b> 4 Aster Ct		

Town of Moreau Water  
Reading Detail

Page #	Account Type	Serial #	Date	Previous	Current	Usage	Amount
0	WD2 - Residential	07629503	08/07/2019	643070	706300	63230	\$165.03
0	WD2 - Residential	07629503	02/06/2019	594410	643070	48660	\$127.00
<b>Account: 20695</b>		<b>SBL #: 49.19-3-29</b>	<b>Contact: Riess, Michael</b>		<b>Location: 47 Iris Ave</b>		
0	WD2 - Residential	10277710	02/06/2019	104160	130860	26700	\$69.69
0	WD2 - Residential	10277710	08/07/2019	130860	158700	27840	\$72.66
<b>Account: 20696</b>		<b>SBL #: 49.15-1-18</b>	<b>Contact: Lattimore, Jeffrey &amp; Allison</b>		<b>Location: 6 Iris Ave</b>		
0	WD2 - Residential	10278530	08/07/2019	200700	219420	18720	\$48.86
0	WD2 - Residential	10278530	02/06/2019	177070	200700	23630	\$61.67
<b>Account: 20697</b>		<b>SBL #: 49.15-2-13</b>	<b>Contact: DeSimone Kristen, Melleon Austin,</b>		<b>Location: 10 Primrose Ave</b>		
0	WD2 - Residential	10271051	08/07/2019	516070	564830	48760	\$127.26
0	WD2 - Residential	10271051	02/06/2019	465620	516070	50450	\$131.67
<b>Account: 20699</b>		<b>SBL #: 49.10-1-16</b>	<b>Contact: Rosser, Lee E,</b>		<b>Location: 15 Middleton Dr</b>		
0	WD2 - Residential	11980232	02/06/2019	308920	334720	25800	\$67.34
0	WD2 - Residential	11980232	08/07/2019	334720	365160	30440	\$79.45
<b>Account: 20700</b>		<b>SBL #: 49.41-2-38</b>	<b>Contact: Myette-Flis, Debra</b>		<b>Location: 10 Hilton Dr</b>		
0	WD2 - Residential	12081338	08/07/2019	141970	158140	16170	\$42.20
0	WD2 - Residential	12081338	02/06/2019	130600	141970	11370	\$29.68
<b>Account: 20701</b>		<b>SBL #: 49.41-2-7</b>	<b>Contact: Craft, Joshua J,</b>		<b>Location: 24 Hilton Dr</b>		
0	WD2 - Residential	11980985	02/06/2019	968830	1020430	51600	\$134.68
0	WD2 - Residential	11980985	08/07/2019	1020430	1199400	178970	\$467.11
<b>Account: 20702</b>		<b>SBL #: 49.33-1-16</b>	<b>Contact: Hall, Gregory &amp; Sharon</b>		<b>Location: 27 Hilton Dr</b>		
0	WD2 - Residential	07844903	08/07/2019	330360	402030	71670	\$187.06
0	WD2 - Residential	07844903	02/06/2019	308010	330360	22350	\$58.33
<b>Account: 20703</b>		<b>SBL #: 49.33-1-6</b>	<b>Contact: Varney Amy, Morris Craig,</b>		<b>Location: 47 Hilton Dr</b>		
0	WD2 - Residential	11977705	08/07/2019	189700	212700	23000	\$60.03
0	WD2 - Residential	11977705	02/06/2019	169550	189700	20150	\$52.59
<b>Account: 20704</b>		<b>SBL #: 49.33-1-11</b>	<b>Contact: Anderson Jr, Sandra &amp; Charles</b>		<b>Location: 37 Hilton Dr</b>		
0	WD2 - Residential	07839843	02/06/2019	215880	233860	17980	\$46.93
0	WD2 - Residential	07839843	08/07/2019	233860	260050	26190	\$68.36
<b>Account: 20705</b>		<b>SBL #: 49.10-1-3</b>	<b>Contact: Shkursky Jr, Lorraine &amp; Edward</b>		<b>Location: 3 Middleton Dr</b>		
0	WD2 - Residential	07910616	08/07/2019	174000	187170	13170	\$34.37

Town of Moreau Water  
Reading Detail

Page #	Account Type	Serial #	Date	Previous	Current	Usage	Amount
0	WD2 - Residential	07910616	02/05/2019	159610	174000	14390	\$37.56
<b>Account: 20706</b>		<b>SBL #: 49.41-2-9</b>	<b>Contact: Boisclair, Randy J,</b>		<b>Location: 20 Hilton Dr</b>		
0	WD2 - Residential	07556821	02/06/2019	238000	258460	20460	\$53.40
0	WD2 - Residential	07556821	08/07/2019	258460	285500	27040	\$70.57
<b>Account: 20707</b>		<b>SBL #: 49.33-1-13</b>	<b>Contact: Schurga, Chase</b>		<b>Location: 33 Hilton Dr</b>		
0	WD2 - Residential	07924070	02/06/2019	168990	194690	25700	\$67.08
0	WD2 - Residential	07924070	08/07/2019	194690	225490	30800	\$80.39
<b>Account: 20708</b>		<b>SBL #: 49.41-2-12</b>	<b>Contact: Knopka, Seth D,</b>		<b>Location: 14 Hilton Dr</b>		
0	WD2 - Residential	10254402	08/07/2019	353460	404220	50760	\$132.48
0	WD2 - Residential	10254402	02/06/2019	299460	353460	54000	\$140.94
<b>Account: 20709</b>		<b>SBL #: 49.41-2-14</b>	<b>Contact: Clark Jr, Ann &amp; Richard</b>		<b>Location: 21 Hilton Dr</b>		
0	WD2 - Residential	10662080	02/05/2019	197280	262980	65700	\$171.48
0	WD2 - Residential	10662080	08/07/2019	262980	357950	94970	\$247.87
<b>Account: 20710</b>		<b>SBL #: 49.41-2-37</b>	<b>Contact: Fowler, Sonya</b>		<b>Location: 12 Hilton Dr</b>		
0	WD2 - Residential	07928253	02/06/2019	111470	122090	10620	\$27.72
0	WD2 - Residential	07928253	08/07/2019	122090	148840	26750	\$69.82
<b>Account: 20711</b>		<b>SBL #: 49.41-2-8</b>	<b>Contact: Taylor, Jason P,</b>		<b>Location: 22 Hilton Dr</b>		
0	WD2 - Residential	11981493	08/07/2019	512070	575450	63380	\$165.42
0	WD2 - Residential	11981493	02/06/2019	471420	512070	40650	\$106.10
<b>Account: 20712</b>		<b>SBL #: 49.41-2-4</b>	<b>Contact: Collins, Meghan L,</b>		<b>Location: 30 Hilton Dr</b>		
0	WD2 - Residential	07853268	08/07/2019	389730	422580	32850	\$85.74
0	WD2 - Residential	07853268	02/06/2019	357160	389730	32570	\$85.01
<b>Account: 20713</b>		<b>SBL #: 49.41-2-5</b>	<b>Contact: Martin, Jason &amp; Michelle</b>		<b>Location: 28 Hilton Dr</b>		
0	WD2 - Residential	07556068	02/06/2019	322670	346780	24110	\$62.93
0	WD2 - Residential	07556068	08/07/2019	346780	383490	36710	\$95.81
<b>Account: 20714</b>		<b>SBL #: 49.15-3-17</b>	<b>Contact: Davis, Jared &amp; Joanna</b>		<b>Location: 3 Aster Ct</b>		
0	WD2 - Residential	10275422	02/06/2019	323240	346590	23350	\$60.94
0	WD2 - Residential	10275422	08/07/2019	346590	422710	76120	\$198.67
<b>Account: 20715</b>		<b>SBL #: 49.10-1-2</b>	<b>Contact: Ducey, Bryon &amp; Kerry E,</b>		<b>Location: 5 Middleton Dr</b>		
0	WD2 - Residential	07777006	02/05/2019	352480	405000	52520	\$137.08
0	WD2 - Residential	07777006	08/07/2019	405000	527120	122120	\$318.73

Town of Moreau Water

Reading Detail

Page #	Account Type	Serial #	Date	Previous	Current	Usage	Amount
	<b>Account:</b> 20716	<b>SBL #:</b> 49.10-1-7	<b>Contact:</b> Dorvee, Mark E,		<b>Location:</b> 6 Middleton Dr		
0	WD2 - Residential	12081305	08/07/2019	156230	175600	19370	\$50.56
0	WD2 - Residential	12081305	02/06/2019	132690	156230	23540	\$61.44
	<b>Account:</b> 20717	<b>SBL #:</b> 49.10-1-9	<b>Contact:</b> Noonan, Jerry		<b>Location:</b> 10 Middleton Dr		
0	WD2 - Residential	11981989	02/05/2019	348090	388760	40670	\$106.15
0	WD2 - Residential	11981989	08/07/2019	388760	431170	42410	\$110.69
	<b>Account:</b> 20718	<b>SBL #:</b> 49.-1-32	<b>Contact:</b> Brown, Patricia & Timothy		<b>Location:</b> 99 Feeder Dam Rd		
0	WD2 - Residential	11982465	02/06/2019	203620	227330	23710	\$61.88
0	WD2 - Residential	11982465	08/07/2019	227330	247510	20180	\$52.67
	<b>Account:</b> 20719	<b>SBL #:</b> 49.19-3-30	<b>Contact:</b> Rillahan, Brenden & Shari		<b>Location:</b> 45 Iris Ave		
0	WD2 - Residential	10280271	08/07/2019	440060	487220	47160	\$123.09
0	WD2 - Residential	10280271	02/06/2019	404830	440060	35230	\$91.95
	<b>Account:</b> 20720	<b>SBL #:</b> 49.15-3-5	<b>Contact:</b> Newell Melissa, Rabideau Jason,		<b>Location:</b> 30 Iris Ave		
0	WD2 - Residential	10281927	08/07/2019	140930	157530	16600	\$43.33
0	WD2 - Residential	10281927	02/06/2019	126890	140930	14040	\$36.64
	<b>Account:</b> 20721	<b>SBL #:</b> 49.15-2-6	<b>Contact:</b> King Jr, Diane & John		<b>Location:</b> 3 Crocus Ct		
0	WD2 - Residential	10277633	02/06/2019	143780	178950	35170	\$91.79
0	WD2 - Residential	10277633	08/07/2019	178950	226400	47450	\$123.84
	<b>Account:</b> 20722	<b>SBL #:</b> 49.15-2-7	<b>Contact:</b> Taylor Judy, Tracey Walter,		<b>Location:</b> 1 Crocus Ct		
0	WD2 - Residential	10238875	08/07/2019	51990	57840	5850	\$15.27
0	WD2 - Residential	10238875	02/06/2019	46480	51990	5510	\$14.38
	<b>Account:</b> 20723	<b>SBL #:</b> 49.51-3-30	<b>Contact:</b> Tkac, Andrew J,		<b>Location:</b> 5 Bayberry Dr		
0	WD2 - Residential	07934396	08/07/2019	243130	263090	19960	\$52.10
0	WD2 - Residential	07934396	02/06/2019	232040	243130	11090	\$28.94
	<b>Account:</b> 20724	<b>SBL #:</b> 49.41-2-2	<b>Contact:</b> Mouser Kimberly, Becker Matthew,		<b>Location:</b> 34 Hilton Dr		
0	WD2 - Residential	07752890	08/07/2019	186040	220210	34170	\$89.18
0	WD2 - Residential	07752890	02/06/2019	156800	186040	29240	\$76.32
	<b>Account:</b> 20725	<b>SBL #:</b> 49.33-1-7	<b>Contact:</b> Barakat, Fe & Nobil		<b>Location:</b> 45 Hilton Dr		
0	WD2 - Residential	11975073	02/06/2019	404020	436760	32740	\$85.45
0	WD2 - Residential	11975073	08/07/2019	436760	474620	37860	\$98.81
	<b>Account:</b> 20726	<b>SBL #:</b> 49.41-2-6	<b>Contact:</b> Huntington Caitlyn, Pease Jonathan,		<b>Location:</b> 26 Hilton Dr		

Town of Moreau Water  
Reading Detail

Page #	Account Type	Serial #	Date	Previous	Current	Usage	Amount
0	WD2 - Residential	07856791	08/07/2019	180060	195940	15880	\$41.45
0	WD2 - Residential	07856791	02/06/2019	164310	180060	15750	\$41.11
<b>Account: 20727</b>		<b>SBL #: 49.19-3-3</b>	<b>Contact: Wilsey Tracy, Capozucca Joseph,</b>		<b>Location: 38 Iris Ave</b>		
0	WD2 - Residential	10273874	08/07/2019	403180	444980	41800	\$109.10
0	WD2 - Residential	10273874	02/06/2019	372320	403180	30860	\$80.54
<b>Account: 20728</b>		<b>SBL #: 49.15-3-8</b>	<b>Contact: Zito, James &amp; Lynn</b>		<b>Location: 13 Primrose Ave</b>		
0	WD2 - Residential	10271471	08/07/2019	227480	241460	13980	\$36.49
0	WD2 - Residential	10271471	02/06/2019	215000	227480	12480	\$32.57
<b>Account: 20729</b>		<b>SBL #: 49.15-2-14</b>	<b>Contact: Jones, R Daniel</b>		<b>Location: 2 Crocus Ct</b>		
0	WD2 - Residential	10284458	02/06/2019	200040	227300	27260	\$71.15
0	WD2 - Residential	10284458	08/07/2019	227300	253440	26140	\$68.23
<b>Account: 20730</b>		<b>SBL #: 49.41-1-27.2</b>	<b>Contact: Durkee, Kevin &amp; Kathy</b>		<b>Location: 102 Feeder Dam Rd</b>		
0	WD2 - Residential	11980391	02/06/2019	295270	331270	36000	\$93.96
0	WD2 - Residential	11980391	08/07/2019	331270	365680	34410	\$89.81
<b>Account: 20731</b>		<b>SBL #: 49.15-2-16</b>	<b>Contact: Streeter, Steven &amp; Doreen</b>		<b>Location: 11 Primrose Ave</b>		
0	WD2 - Residential	10284447	02/06/2019	613570	713990	100420	\$262.10
0	WD2 - Residential	10284447	08/07/2019	713990	842700	128710	\$335.93
<b>Account: 20732</b>		<b>SBL #: 49.15-1-16</b>	<b>Contact: Loy, Todd &amp; Nancy</b>		<b>Location: 4 Primrose Ave</b>		
0	WD2 - Residential	10275143	02/06/2019	265670	299920	34250	\$89.39
0	WD2 - Residential	10275143	08/07/2019	299920	340380	40460	\$105.60
<b>Account: 20733</b>		<b>SBL #: 49.10-1-1</b>	<b>Contact: Middleton, Robert N,</b>		<b>Location: 7 Middleton Dr</b>		
0	WD2 - Residential	11984080	08/07/2019	109370	120450	11080	\$28.92
0	WD2 - Residential	11984080	02/05/2019	98210	109370	11160	\$29.13
<b>Account: 20734</b>		<b>SBL #: 49.51-3-27</b>	<b>Contact: Fitzsimmons, Scott &amp; Kelly</b>		<b>Location: 6 Bayberry Dr</b>		
0	WD2 - Residential	10229656	02/06/2019	349940	409150	59210	\$154.54
0	WD2 - Residential	10229656	08/07/2019	409150	505620	96470	\$251.79
<b>Account: 20735</b>		<b>SBL #: 49.15-3-23</b>	<b>Contact: Jurnak, Scott &amp; Kari</b>		<b>Location: 16 Primrose Ave</b>		
0	WD2 - Residential	10284967	02/06/2019	238560	258750	20190	\$52.70
0	WD2 - Residential	10284967	08/07/2019	258750	324270	65520	\$171.01
<b>Account: 20736</b>		<b>SBL #: 49.15-1-15</b>	<b>Contact: Ryther Cheryl, Ryther-St. John Jodi,</b>		<b>Location: 6 Primrose Ave</b>		
0	WD2 - Residential	10283061	08/07/2019	361050	406290	45240	\$118.08

Town of Moreau Water

Reading Detail

Page #	Account Type	Serial #	Date	Previous	Current	Usage	Amount
0	WD2 - Residential	10283061	02/06/2019	318660	361050	42390	\$110.64
<b>Account: 20737</b>		<b>SBL #: 49.15-1-17</b>	<b>Contact: Greenwood, Jackie A,</b>		<b>Location: 2 Primrose Ave</b>		
0	WD2 - Residential	10275157	08/07/2019	123790	137000	13210	\$34.48
0	WD2 - Residential	10275157	02/06/2019	110000	123790	13790	\$35.99
<b>Account: 20738</b>		<b>SBL #: 49.15-2-12</b>	<b>Contact: Prieur, Jeffrey</b>		<b>Location: 12 Primrose Ave</b>		
0	WD2 - Residential	10274797	02/06/2019	156400	178990	22590	\$58.96
0	WD2 - Residential	10274797	08/07/2019	178990	205190	26200	\$68.38
<b>Account: 20739</b>		<b>SBL #: 49.15-2-15</b>	<b>Contact: O'Keefe, James &amp; Alice</b>		<b>Location: 9 Primrose Ave</b>		
0	WD2 - Residential	10280205	08/07/2019	700360	799010	98650	\$257.48
0	WD2 - Residential	10280205	02/06/2019	666110	700360	34250	\$89.39
<b>Account: 20740</b>		<b>SBL #: 49.15-2-19</b>	<b>Contact: Gibson, Patricia D,</b>		<b>Location: 28 Iris Ave</b>		
0	WD2 - Residential	10273481	02/06/2019	199730	216440	16710	\$43.61
0	WD2 - Residential	10273481	08/07/2019	216440	240510	24070	\$62.82
<b>Account: 20741</b>		<b>SBL #: 49.15-3-7</b>	<b>Contact: Stark, Clifford &amp; Cynthia</b>		<b>Location: 15 Primrose Ave</b>		
0	WD2 - Residential	13338436	02/06/2019	52330	80100	27770	\$72.48
0	WD2 - Residential	13338436	08/07/2019	80100	111180	31080	\$81.12
<b>Account: 20742</b>		<b>SBL #: 49.19-3-4</b>	<b>Contact: Farrell, John &amp; Sharon</b>		<b>Location: 40 Iris Ave</b>		
0	WD2 - Residential	10283406	02/06/2019	771680	834660	62980	\$164.38
0	WD2 - Residential	10283406	08/07/2019	834660	916500	81840	\$213.60
<b>Account: 20743</b>		<b>SBL #: 49.19-3-5</b>	<b>Contact: Brunelle, Michael</b>		<b>Location: 13 Dogwood Dr</b>		
0	WD2 - Residential	10281654	05/02/2019	409460	414770	5310	\$13.86
0	WD2 - Residential	10281654	08/07/2019	414770	440920	26150	\$68.25
0	WD2 - Residential	10281654	02/06/2019	395400	409460	14060	\$36.70
<b>Account: 20744</b>		<b>SBL #: 49.15-2-8</b>	<b>Contact: Urbonowicz, Sarah</b>		<b>Location: 8 Primrose Ave</b>		
0	WD2 - Residential	10269683	02/06/2019	218540	255780	37240	\$97.20
0	WD2 - Residential	10269683	08/07/2019	255780	278790	23010	\$60.06
<b>Account: 20746</b>		<b>SBL #: 49.75-1-25</b>	<b>Contact: Sciancalepore, Cosmo &amp; Penny</b>		<b>Location: 28 Congdon Rd</b>		
0	WD2 - Residential	10273306	08/07/2019	438870	451710	12840	\$33.51
0	WD2 - Residential	10273306	02/06/2019	390900	438870	47970	\$125.20
<b>Account: 20747</b>		<b>SBL #: 49.15-3-20</b>	<b>Contact: Capozucca, John &amp; Margarita</b>		<b>Location: 1 Aster Ct</b>		
0	WD2 - Residential	10277627	08/07/2019	811020	911000	99980	\$260.95

Town of Moreau Water  
Reading Detail

Page #	Account Type	Serial #	Date	Previous	Current	Usage	Amount
0	WD2 - Residential	10277627	02/06/2019	747810	811020	63210	\$164.98
<b>Account: 20748</b>		<b>SBL #: 49.19-3-8</b>	<b>Contact: Theis, Kurt &amp; Meghan</b>		<b>Location: 7 Dogwood Dr</b>		
0	WD2 - Residential	10284141	02/06/2019	303030	336140	33110	\$86.42
0	WD2 - Residential	10284141	08/07/2019	336140	366290	30150	\$78.69
<b>Account: 20749</b>		<b>SBL #: 49.19-3-10</b>	<b>Contact: Gibson Kaylah, Lacasse Jon,</b>		<b>Location: 3 Dogwood Dr</b>		
0	WD2 - Residential	13334345	02/06/2019	153000	191830	38830	\$101.35
0	WD2 - Residential	13334345	08/07/2019	191830	260650	68820	\$179.62
<b>Account: 20750</b>		<b>SBL #: 49.19-3-27</b>	<b>Contact: Huntington, Matthew</b>		<b>Location: 51 Iris Ave</b>		
0	WD2 - Residential	10273226	08/07/2019	1053810	1210460	156650	\$408.86
0	WD2 - Residential	10273226	02/06/2019	950030	1053810	103780	\$270.87
<b>Account: 20751</b>		<b>SBL #: 49.19-3-16</b>	<b>Contact: Friday, Stephen P,</b>		<b>Location: 4 Dogwood Dr</b>		
0	WD2 - Residential	10244355	08/07/2019	474970	539320	64350	\$167.95
0	WD2 - Residential	10244355	02/06/2019	441610	474970	33360	\$87.07
<b>Account: 20752</b>		<b>SBL #: 49.19-3-17</b>	<b>Contact: Deuel Jr, Jon J,</b>		<b>Location: 6 Dogwood Dr</b>		
0	WD2 - Residential	10284174	02/06/2019	178320	201530	23210	\$60.58
0	WD2 - Residential	10284174	08/07/2019	201530	227810	26280	\$68.59
<b>Account: 20753</b>		<b>SBL #: 49.19-3-7</b>	<b>Contact: Davis, Randolph B,</b>		<b>Location: 9 Dogwood Dr</b>		
0	WD2 - Residential	10284085	08/07/2019	150130	167590	17460	\$45.57
0	WD2 - Residential	10284085	02/06/2019	133520	150130	16610	\$43.35
<b>Account: 20754</b>		<b>SBL #: 49.19-3-18</b>	<b>Contact: Elder, Ryan &amp; Jackie</b>		<b>Location: 1 Daffodil Dr</b>		
0	WD2 - Residential	10200843	02/06/2019	420450	460460	40010	\$104.43
0	WD2 - Residential	10200843	08/07/2019	460460	501600	41140	\$107.38
<b>Account: 20755</b>		<b>SBL #: 49.19-2-13</b>	<b>Contact: Stoddard, Kim</b>		<b>Location: 3 Daffodil Dr</b>		
0	WD2 - Residential	11979189	08/07/2019	141090	149030	7940	\$20.72
0	WD2 - Residential	11979189	02/06/2019	123320	141090	17770	\$46.38
<b>Account: 20756</b>		<b>SBL #: 49.19-2-11</b>	<b>Contact: Caggiano Cathyren Trustee,</b>		<b>Location: 7 Daffodil Dr</b>		
0	WD2 - Residential	10272595	08/07/2019	175890	193410	17520	\$45.73
0	WD2 - Residential	10272595	02/06/2019	167760	175890	8130	\$21.22
<b>Account: 20757</b>		<b>SBL #: 49.19-3-15</b>	<b>Contact: Community Work &amp; Independence</b>		<b>Location: 4 Daffodil Dr</b>		
0	WD2 - Residential	11981277	02/06/2019	286410	320810	34400	\$89.78



Town of Moreau Water  
Reading Detail

Page #	Account Type	Serial #	Date	Previous	Current	Usage	Amount
0	WD2 - Residential	11981277	08/07/2019	320810	356630	35820	\$93.49
<b>Account: 20758</b>		<b>SBL #: 49.19-2-15</b>	<b>Contact: Ray, William &amp; Tonia</b>		<b>Location: 8 Daffodil Dr</b>		
0	WD2 - Residential	10285713	02/06/2019	176180	213830	37650	\$98.27
0	WD2 - Residential	10285713	08/07/2019	213830	251320	37490	\$97.85
<b>Account: 20759</b>		<b>SBL #: 49.19-2-16</b>	<b>Contact: Morris, Jeffrey &amp; Janet</b>		<b>Location: 10 Daffodil Dr</b>		
0	WD2 - Residential	10275453	08/07/2019	378830	417870	39040	\$101.89
0	WD2 - Residential	10275453	02/06/2019	353850	378830	24980	\$65.20
<b>Account: 20760</b>		<b>SBL #: 49.19-2-17</b>	<b>Contact: Graham, James &amp; Lynn</b>		<b>Location: 12 Daffodil Dr</b>		
0	WD2 - Residential	10275448	02/06/2019	311040	339970	28930	\$75.51
0	WD2 - Residential	10275448	08/07/2019	339970	373410	33440	\$87.28
<b>Account: 20761</b>		<b>SBL #: 49.19-2-18</b>	<b>Contact: Lawson, Bruce &amp; Kerry</b>		<b>Location: 14 Daffodil Dr</b>		
0	WD2 - Residential	11982438	08/07/2019	608760	659960	51200	\$133.63
0	WD2 - Residential	11982438	02/06/2019	579200	608760	29560	\$77.15
<b>Account: 20762</b>		<b>SBL #: 49.15-3-22.1</b>	<b>Contact: Heffner, Dennis &amp; Deborah</b>		<b>Location: 2 Aster Ct</b>		
0	WD2 - Residential	10244522	02/06/2019	384700	418320	33620	\$87.75
0	WD2 - Residential	10244522	08/07/2019	418320	489420	71100	\$185.57
<b>Account: 20763</b>		<b>SBL #: 49.19-2-14</b>	<b>Contact: Delzotto, Paul &amp; Jennifer</b>		<b>Location: 6 Daffodil Dr</b>		
0	WD2 - Residential	10324330	08/07/2019	272450	299990	27540	\$71.88
0	WD2 - Residential	10324330	02/06/2019	252480	272450	19970	\$52.12
<b>Account: 20764</b>		<b>SBL #: 49.19-2-2</b>	<b>Contact: O'Brien, Kevin &amp; Linda</b>		<b>Location: 26 Columbine Ave</b>		
0	WD2 - Residential	10271097	02/06/2019	254400	282570	28170	\$73.52
0	WD2 - Residential	10271097	08/07/2019	282570	309850	27280	\$71.20
<b>Account: 20765</b>		<b>SBL #: 49.19-2-3</b>	<b>Contact: McClouth, Theodore &amp; Sheri</b>		<b>Location: 18 Daffodil Dr</b>		
0	WD2 - Residential	10275371	02/06/2019	273540	313350	39810	\$103.90
0	WD2 - Residential	10275371	08/07/2019	313350	353230	39880	\$104.09
<b>Account: 20766</b>		<b>SBL #: 49.19-2-10</b>	<b>Contact: Jones-Taft Trudy, Taft James,</b>		<b>Location: 9 Daffodil Dr</b>		
0	WD2 - Residential	00693805	02/06/2019	0	15550	35640	\$93.02
0	WD2 - Residential	00693805	08/07/2019	15550	62460	46910	\$122.44
<b>Account: 20767</b>		<b>SBL #: 49.19-2-1</b>	<b>Contact: Hartwell, John E,</b>		<b>Location: 28 Columbine Ave</b>		
0	WD2 - Residential	10268507	08/07/2019	234470	257150	22680	\$59.19
0	WD2 - Residential	10268507	02/06/2019	217490	234470	16980	\$44.32

Town of Moreau Water  
Reading Detail

Page #	Account Type	Serial #	Date	Previous	Current	Usage	Amount
	<b>Account:</b> 20768	<b>SBL #:</b> 49.19-2-9	<b>Contact:</b> Ryan, Rhonda		<b>Location:</b> 11 Daffodil Dr		
0	WD2 - Residential	11981843	08/07/2019	121460	129920	8460	\$22.08
0	WD2 - Residential	11981843	02/06/2019	112030	121460	9430	\$24.61
	<b>Account:</b> 20769	<b>SBL #:</b> 49.19-3-9	<b>Contact:</b> Smith, Daniel & Jill		<b>Location:</b> 5 Dogwood Dr		
0	WD2 - Residential	10272554	08/07/2019	330250	382180	51930	\$135.54
0	WD2 - Residential	10272554	02/06/2019	309010	330250	21240	\$55.44
	<b>Account:</b> 20770	<b>SBL #:</b> 49.19-3-6	<b>Contact:</b> Stewart, Daniel & Cheryl		<b>Location:</b> 11 Dogwood Dr		
0	WD2 - Residential	10276518	02/06/2019	386750	423560	36810	\$96.07
0	WD2 - Residential	10276518	08/07/2019	423560	466670	43110	\$112.52
	<b>Account:</b> 20771	<b>SBL #:</b> 49.19-2-4	<b>Contact:</b> Swedberg, Todd D,		<b>Location:</b> 20 Daffodil Dr		
0	WD2 - Residential	10250480	08/07/2019	888330	998050	109720	\$286.37
0	WD2 - Residential	10250480	02/06/2019	813700	888330	74630	\$194.78
	<b>Account:</b> 20772	<b>SBL #:</b> 49.19-2-12	<b>Contact:</b> Kelly, Christopher & Amy J,		<b>Location:</b> 5 Daffodil Dr		
0	WD2 - Residential	10281248	02/06/2019	439430	467200	27770	\$72.48
0	WD2 - Residential	10281248	08/07/2019	467200	553190	85990	\$224.43
	<b>Account:</b> 20773	<b>SBL #:</b> 49.-1-50.3	<b>Contact:</b> Whipple, Scott F,		<b>Location:</b> 103 Feeder Dam Rd		
0	WD2 - Residential	11980997	02/06/2019	241260	260470	19210	\$50.14
0	WD2 - Residential	11980997	08/07/2019	260470	287800	27330	\$71.33
	<b>Account:</b> 20774	<b>SBL #:</b> 49.43-1-18	<b>Contact:</b> Wilson, David S,		<b>Location:</b> 48 Feeder Dam Rd		
0	WD2 - Residential	11978626	02/06/2019	257560	282210	24650	\$64.34
0	WD2 - Residential	11978626	08/07/2019	282210	312300	30090	\$78.53
	<b>Account:</b> 20775	<b>SBL #:</b> 49.51-1-14	<b>Contact:</b> Matteson, Glenn & Kristine		<b>Location:</b> 40 Wynnefield Dr		
0	WD2 - Residential	10216682	02/06/2019	146610	160740	14130	\$36.88
0	WD2 - Residential	10216682	08/07/2019	160740	177240	16500	\$43.07
	<b>Account:</b> 20776	<b>SBL #:</b> 49.15-3-22.2	<b>Contact:</b> Smith Jr., Christine A. & Erwin R		<b>Location:</b> 18 Primrose Ave		
0	WD2 - Residential	10271583	08/07/2019	207860	232820	24960	\$65.15
0	WD2 - Residential	10271583	02/06/2019	187350	207860	20510	\$53.53
	<b>Account:</b> 20777	<b>SBL #:</b> 49.19-2-8	<b>Contact:</b> Hogue, Jesse & Larissa		<b>Location:</b> 13 Daffodil Dr		
0	WD2 - Residential	11982282	02/06/2019	474000	543650	69650	\$181.79
0	WD2 - Residential	11982282	08/07/2019	543650	603390	59740	\$155.92
	<b>Account:</b> 20779	<b>SBL #:</b> 49.19-3-20	<b>Contact:</b> Aubrey, Mark D,		<b>Location:</b> 12 Dogwood Dr		

Town of Moreau Water  
Reading Detail

Page #	Account Type	Serial #	Date	Previous	Current	Usage	Amount
0	WD2 - Residential	10271907	02/06/2019	527490	576200	48710	\$127.13
0	WD2 - Residential	10271907	08/07/2019	576200	648310	72110	\$188.21
<b>Account: 20780</b>		<b>SBL #: 49.19-3-22</b>	<b>Contact: Rillahan, Terry &amp; Mary</b>		<b>Location: 16 Dogwood Dr</b>		
0	WD2 - Residential	10267795	02/06/2019	419110	449010	29900	\$78.04
0	WD2 - Residential	12363863	08/09/2019	0	53000	53000	\$138.33
<b>Account: 20781</b>		<b>SBL #: 49.19-3-19</b>	<b>Contact: Cahill, Mark &amp; Taralynn</b>		<b>Location: 10 Dogwood Dr</b>		
0	WD2 - Residential	10281192	08/07/2019	390100	425020	34920	\$91.14
0	WD2 - Residential	10281192	02/06/2019	314220	390100	75880	\$198.05
<b>Account: 20782</b>		<b>SBL #: 49.19-3-21</b>	<b>Contact: Briggs, Frank &amp; Mary</b>		<b>Location: 14 Dogwood Dr</b>		
0	WD2 - Residential	10285603	08/07/2019	702590	808270	105680	\$275.82
0	WD2 - Residential	10285603	02/06/2019	630830	702590	71760	\$187.29
<b>Account: 20783</b>		<b>SBL #: 49.10-2-2</b>	<b>Contact: Livingston, Timothy &amp; Jennifer</b>		<b>Location: 8 Meadow Dr</b>		
0	WD2 - Residential	11983232	02/05/2019	647050	687600	40550	\$105.84
0	WD2 - Residential	11983232	08/07/2019	687600	793360	105760	\$276.03
<b>Account: 20784</b>		<b>SBL #: 49.75-1-27</b>	<b>Contact: Smith, John J,</b>		<b>Location: 24 Congdon Rd</b>		
0	WD2 - Residential	10272058	08/07/2019	489240	658430	169190	\$441.59
0	WD2 - Residential	10272058	02/06/2019	426030	489240	63210	\$164.98
<b>Account: 20785</b>		<b>SBL #: 49.19-2-5</b>	<b>Contact: Bergman, Erik C,</b>		<b>Location: 22 Daffodil Dr</b>		
0	WD2 - Residential	11979923	02/06/2019	236300	279830	43530	\$113.61
0	WD2 - Residential	11979923	08/07/2019	279830	334220	54390	\$141.96
<b>Account: 20786</b>		<b>SBL #: 49.19-3-25</b>	<b>Contact: Dickinson, Christie D,</b>		<b>Location: 19 Dogwood Dr</b>		
0	WD2 - Residential	10280818	08/07/2019	433940	556660	122720	\$320.30
0	WD2 - Residential	10280818	02/06/2019	392180	433940	41760	\$108.99
<b>Account: 20787</b>		<b>SBL #: 49.10-2-9</b>	<b>Contact: Hopkins, Thomas &amp; Lois</b>		<b>Location: 15 Meadow Dr</b>		
0	WD2 - Residential	11983906	08/07/2019	233380	250620	17240	\$45.00
0	WD2 - Residential	11983906	02/05/2019	214490	233380	18890	\$49.30
<b>Account: 20788</b>		<b>SBL #: 49.10-2-5</b>	<b>Contact: Casey, Richard &amp; Linda</b>		<b>Location: 14 Meadow Dr</b>		
0	WD2 - Residential	07787104	08/07/2019	179040	198220	19180	\$50.06
0	WD2 - Residential	07787104	02/05/2019	162330	179040	16710	\$43.61
<b>Account: 20789</b>		<b>SBL #: 49.10-2-6</b>	<b>Contact: Cortese, Michael &amp; Linda</b>		<b>Location: 16 Meadow Dr</b>		
0	WD2 - Residential	11981206	02/05/2019	477890	519120	41230	\$107.61

Town of Moreau Water  
Reading Detail

Page #	Account Type	Serial #	Date	Previous	Current	Usage	Amount
0	WD2 - Residential	11981206	08/07/2019	519120	578340	59220	\$154.56
<b>Account: 20790</b>		<b>SBL #: 49.10-2-1</b>	<b>Contact: Breen, Patrick &amp; Tammy</b>		<b>Location: 6 Meadow Dr</b>		
0	WD2 - Residential	07910608	08/07/2019	957120	1091800	134680	\$351.51
0	WD2 - Residential	07910608	02/05/2019	908210	957120	48910	\$127.66
<b>Account: 20791</b>		<b>SBL #: 49.10-2-3</b>	<b>Contact: Donohue, Stephen &amp; Mary</b>		<b>Location: 10 Meadow Dr</b>		
0	WD2 - Residential	07761059	08/07/2019	912180	1022370	110190	\$287.60
0	WD2 - Residential	07761059	02/05/2019	844380	912180	67800	\$176.96
<b>Account: 20792</b>		<b>SBL #: 49.10-2-4</b>	<b>Contact: Furlani, Carol</b>		<b>Location: 12 Meadow Dr</b>		
0	WD2 - Residential	11981951	02/05/2019	695820	746670	50850	\$132.72
0	WD2 - Residential	11981951	08/07/2019	746670	891100	144430	\$376.96
<b>Account: 20793</b>		<b>SBL #: 49.10-2-8</b>	<b>Contact: Tourge, Gerald D,</b>		<b>Location: 17 Meadow Dr</b>		
0	WD2 - Residential	07923598	02/05/2019	269810	277590	7780	\$20.31
0	WD2 - Residential	07923598	08/07/2019	277590	295790	18200	\$47.50
<b>Account: 20794</b>		<b>SBL #: 49.15-4-15</b>	<b>Contact: Youngs Jr, Warren F,</b>		<b>Location: 20 Pine Valley Dr</b>		
0	WD2 - Residential	10273538	08/07/2019	728180	814810	86630	\$226.10
0	WD2 - Residential	10273538	02/06/2019	644390	728180	83790	\$218.69
<b>Account: 20795</b>		<b>SBL #: 49.15-4-12</b>	<b>Contact: Parathiras, Lee &amp; Mary</b>		<b>Location: 29 Pine Valley Dr</b>		
0	WD2 - Residential	10281243	02/06/2019	963400	1092930	129530	\$338.07
0	WD2 - Residential	10281243	08/07/2019	1092930	1301340	208410	\$543.95
<b>Account: 20796</b>		<b>SBL #: 49.15-4-13</b>	<b>Contact: Ball, Dr. Eric L,</b>		<b>Location: 27 Pine Valley Dr</b>		
0	WD2 - Residential	10269836	08/07/2019	222760	243830	21070	\$54.99
0	WD2 - Residential	10269836	02/06/2019	203350	222760	19410	\$50.66
<b>Account: 20797</b>		<b>SBL #: 49.15-4-11</b>	<b>Contact: Tucker, Allen &amp; Jacqueline</b>		<b>Location: 31 Pine Valley Dr</b>		
0	WD2 - Residential	10285012	08/07/2019	395430	426830	31400	\$81.95
0	WD2 - Residential	10285012	02/06/2019	355950	395430	39480	\$103.04
<b>Account: 20798</b>		<b>SBL #: 49.15-4-7</b>	<b>Contact: Breen, Martin &amp; Margaret</b>		<b>Location: 39 Pine Valley Dr</b>		
0	WD2 - Residential	07816665	08/07/2019	812280	912250	99970	\$260.92
0	WD2 - Residential	07816665	02/06/2019	750100	812280	62180	\$162.29
<b>Account: 20799</b>		<b>SBL #: 49.15-3-11</b>	<b>Contact: McDonald, Peggy Lee</b>		<b>Location: 30 Tanglewood Dr</b>		
0	WD2 - Residential	11982367	08/07/2019	160010	174450	14440	\$37.69
0	WD2 - Residential	11982367	02/06/2019	146660	160010	13350	\$34.84

Town of Moreau Water  
**Reading Detail**

Page #	Account Type	Serial #	Date	Previous	Current	Usage	Amount
	<b>Account:</b> 20800	<b>SBL #:</b> 49.10-2-10	<b>Contact:</b> Normandin, Michele M,		<b>Location:</b> 13 Meadow Dr		
0	WD2 - Residential	07784751	02/05/2019	811210	843680	32470	\$84.75
0	WD2 - Residential	07784751	08/07/2019	843680	946550	102870	\$268.49
	<b>Account:</b> 20801	<b>SBL #:</b> 49.15-4-4	<b>Contact:</b> Morency, Michael & Diane		<b>Location:</b> 45 Pine Valley Dr		
0	WD2 - Residential	10278257	02/06/2019	215060	240030	24970	\$65.17
0	WD2 - Residential	10278257	08/07/2019	240030	267910	27880	\$72.77
	<b>Account:</b> 20802	<b>SBL #:</b> 49.10-2-12	<b>Contact:</b> Mulcahy, Michael & Cynthia		<b>Location:</b> 9 Meadow Dr		
0	WD2 - Residential	10267778	02/05/2019	298330	324430	26100	\$68.12
0	WD2 - Residential	10267778	08/07/2019	324430	419820	95390	\$248.97
	<b>Account:</b> 20803	<b>SBL #:</b> 49.10-2-14	<b>Contact:</b> Holub Jr., Edward A,		<b>Location:</b> 5 Meadow Dr		
0	WD2 - Residential	11981198	02/05/2019	757910	806950	49040	\$127.99
0	WD2 - Residential	11981198	08/07/2019	806950	916720	109770	\$286.50
0	WD2 - Residential	11981198	10/04/2019	916720	954190	37470	\$97.80
	<b>Account:</b> 20804	<b>SBL #:</b> 49.15-4-24	<b>Contact:</b> Haley, Michael & Kim		<b>Location:</b> 38 Pine Valley Dr		
0	WD2 - Residential	10275908	02/06/2019	453160	506880	53720	\$140.21
0	WD2 - Residential	10275908	08/07/2019	506880	569540	62660	\$163.54
	<b>Account:</b> 20805	<b>SBL #:</b> 49.15-4-5	<b>Contact:</b> Sarti, Karen		<b>Location:</b> 43 Pine Valley Dr		
0	WD2 - Residential	10241585	08/07/2019	510880	573670	62790	\$163.88
0	WD2 - Residential	10241585	02/06/2019	467930	510880	42950	\$112.10
	<b>Account:</b> 20806	<b>SBL #:</b> 49.15-4-10	<b>Contact:</b> Eggleston, Seawn & Michelle		<b>Location:</b> 33 Pine Valley Dr		
0	WD2 - Residential	10272050	02/06/2019	373500	386700	13200	\$34.45
0	WD2 - Residential	10272050	08/07/2019	386700	532340	145640	\$380.12
	<b>Account:</b> 20807	<b>SBL #:</b> 49.15-4-9	<b>Contact:</b> Tedesco, Jean		<b>Location:</b> 35 Pine Valley Dr		
0	WD2 - Residential	10244591	08/07/2019	1181860	1306770	124910	\$326.02
0	WD2 - Residential	10244591	02/06/2019	1109760	1181860	72100	\$188.18
	<b>Account:</b> 20808	<b>SBL #:</b> 49.15-4-3	<b>Contact:</b> Polidore, Stephen & Gayle		<b>Location:</b> 47 Pine Valley Dr		
0	WD2 - Residential	10283737	08/07/2019	202310	232550	30240	\$78.93
0	WD2 - Residential	10283737	02/06/2019	172840	202310	29470	\$76.92
	<b>Account:</b> 20809	<b>SBL #:</b> 49.15-4-8	<b>Contact:</b> Currier, Jason & Amalia		<b>Location:</b> 37 Pine Valley Dr		
0	WD2 - Residential	10271933	02/06/2019	724590	836580	111990	\$292.29
0	WD2 - Residential	10271933	08/07/2019	836580	957780	121200	\$316.33

Town of Moreau Water  
Reading Detail

Page #	Account Type	Serial #	Date	Previous	Current	Usage	Amount
<b>Account:</b> 20810		<b>SBL #:</b> 49.15-4-19	<b>Contact:</b> Viau, Tammy S,		<b>Location:</b> 28 Pine Valley Dr		
0	WD2 - Residential	10271635	08/07/2019	499250	661120	161870	\$422.48
0	WD2 - Residential	10271635	02/06/2019	458040	499250	41210	\$107.56
<b>Account:</b> 20811		<b>SBL #:</b> 49.15-4-1	<b>Contact:</b> Haq, Irfan U,		<b>Location:</b> 51 Pine Valley Dr		
0	WD2 - Residential	10272174	08/07/2019	871050	990210	119160	\$311.01
0	WD2 - Residential	10272174	02/06/2019	780270	871050	90780	\$236.94
<b>Account:</b> 20812		<b>SBL #:</b> 49.15-4-18	<b>Contact:</b> Johnston, Matthew & Terry		<b>Location:</b> 26 Pine Valley Dr		
0	WD2 - Residential	10273577	02/06/2019	498360	537180	38820	\$101.32
0	WD2 - Residential	10273577	08/07/2019	537180	593290	56110	\$146.45
<b>Account:</b> 20813		<b>SBL #:</b> 49.15-4-20	<b>Contact:</b> Klotz, Teresa M,		<b>Location:</b> 30 Pine Valley Dr		
0	WD2 - Residential	10267577	02/06/2019	359740	401320	41580	\$108.52
0	WD2 - Residential	10267577	08/07/2019	401320	490280	88960	\$232.19
<b>Account:</b> 20814		<b>SBL #:</b> 49.15-4-14	<b>Contact:</b> Ball, Leonard & Jacqueline		<b>Location:</b> 25 Pine Valley Dr		
0	WD2 - Residential	10269860	02/06/2019	512940	538710	25770	\$67.26
0	WD2 - Residential	10269860	08/07/2019	538710	628640	89930	\$234.72
<b>Account:</b> 20815		<b>SBL #:</b> 49.15-4-16	<b>Contact:</b> Mathias, David & Meredith		<b>Location:</b> 22 Pine Valley Dr		
0	WD2 - Residential	10240340	02/06/2019	460160	493610	33450	\$87.30
0	WD2 - Residential	10240340	08/07/2019	493610	563210	69600	\$181.66
<b>Account:</b> 20816		<b>SBL #:</b> 49.15-4-17	<b>Contact:</b> Henzel, Joseph J,		<b>Location:</b> 24 Pine Valley Dr		
0	WD2 - Residential	10254507	08/07/2019	674940	797930	122990	\$321.00
0	WD2 - Residential	10254507	02/06/2019	632790	674940	42150	\$110.01
<b>Account:</b> 20817		<b>SBL #:</b> 49.15-4-21	<b>Contact:</b> Hallenbeck, Stacey M,		<b>Location:</b> 32 Pine Valley Dr		
0	WD2 - Residential	10273707	08/07/2019	512140	632350	120210	\$313.75
0	WD2 - Residential	10273707	02/06/2019	438730	512140	73410	\$191.60
<b>Account:</b> 20818		<b>SBL #:</b> 49.15-4-22	<b>Contact:</b> Hazewski, Daniel & Alison		<b>Location:</b> 34 Pine Valley Dr		
0	WD2 - Residential	10280195	02/06/2019	709060	745890	36830	\$96.13
0	WD2 - Residential	10280195	08/07/2019	745890	800880	54990	\$143.52
<b>Account:</b> 20819		<b>SBL #:</b> 49.15-4-6	<b>Contact:</b> Wickham, Virginia A,		<b>Location:</b> 41 Pine Valley Dr		
0	WD2 - Residential	10280246	02/06/2019	661220	729650	68430	\$178.60
0	WD2 - Residential	10280246	08/07/2019	729650	806690	77040	\$201.07
<b>Account:</b> 20820		<b>SBL #:</b> 49.10-2-13	<b>Contact:</b> Stephenson, Philip & Eleanor		<b>Location:</b> 7 Meadow Dr		

Town of Moreau Water  
Reading Detail

Page #	Account Type	Serial #	Date	Previous	Current	Usage	Amount
0	WD2 - Residential	07910607	08/07/2019	677010	746530	69520	\$181.45
0	WD2 - Residential	07910607	02/05/2019	629300	677010	47710	\$124.52
<b>Account: 20821</b>		<b>SBL #: 49.15-4-2</b>	<b>Contact: Amadon, Charles &amp; Emmaline</b>		<b>Location: 49 Pine Valley Dr</b>		
0	WD2 - Residential	10278223	02/06/2019	510870	545580	34710	\$90.59
0	WD2 - Residential	10278223	08/07/2019	545580	598600	53020	\$138.38
<b>Account: 20822</b>		<b>SBL #: 49.15-4-23</b>	<b>Contact: Seabury, Michael J,</b>		<b>Location: 36 Pine Valley Dr</b>		
0	WD2 - Residential	10280604	08/07/2019	818380	942930	124550	\$325.08
0	WD2 - Residential	10280604	02/06/2019	755020	818380	63360	\$165.37
<b>Account: 20823</b>		<b>SBL #: 49.42-1-23</b>	<b>Contact: Bradley, Courtney</b>		<b>Location: 18 Fuller Rd</b>		
0	WD2 - Residential	07858815	02/06/2019	372510	398780	26270	\$68.56
0	WD2 - Residential	07858815	08/07/2019	398780	432700	33920	\$88.53
<b>Account: 20824</b>		<b>SBL #: 49.42-1-21</b>	<b>Contact: Pechtel, Helen</b>		<b>Location: 22 Fuller Rd</b>		
0	WD2 - Residential	11703665	08/09/2019	160800	177550 E	16750	\$43.72
0	WD2 - Residential	11703665	02/06/2019	151530	160800	9270	\$24.19
<b>Account: 20825</b>		<b>SBL #: 49.10-2-11</b>	<b>Contact: Roberts, Brent &amp; Janice</b>		<b>Location: 11 Meadow Dr</b>		
0	WD2 - Residential	11981479	08/07/2019	326180	339890	13710	\$35.78
0	WD2 - Residential	11981479	02/05/2019	311570	326180	14610	\$38.13
<b>Account: 20826</b>		<b>SBL #: 49.50-2-40</b>	<b>Contact: Paris, Timothy &amp; Tracy</b>		<b>Location: 43 Merritt Rd</b>		
0	WD2 - Residential	07760843	08/07/2019	673260	749770	76510	\$199.69
0	WD2 - Residential	07760843	02/06/2019	623270	673260	49990	\$130.47
<b>Account: 20827</b>		<b>SBL #: 49.-1-69</b>	<b>Contact: Jorgensen, Shawn P,</b>		<b>Location: 1 Hawk's Ledge</b>		
0	WD2 - Residential	07851178	08/07/2019	807680	848000	40320	\$105.24
0	WD2 - Residential	07851178	02/06/2019	763310	807680	44370	\$115.81
<b>Account: 20828</b>		<b>SBL #: 49.10-2-7</b>	<b>Contact: Potter, Susan &amp; Kathryn</b>		<b>Location: 18 Meadow Dr</b>		
0	WD2 - Residential	11981945	08/07/2019	262440	292060	29620	\$77.31
0	WD2 - Residential	11981945	02/05/2019	246030	262440	16410	\$42.83
<b>Account: 20829</b>		<b>SBL #: 49.19-1-1</b>	<b>Contact: Baker, Donna &amp; Larry</b>		<b>Location: 36 Nolan Rd</b>		
0	WD2 - Residential	10281653	02/06/2019	464910	486670	21760	\$56.79
0	WD2 - Residential	10281653	08/07/2019	486670	553150	66480	\$173.51
<b>Account: 20830</b>		<b>SBL #: 49.51-2-12</b>	<b>Contact: Corhouse, Scott L,</b>		<b>Location: 25 Jacobie Rd</b>		
0	WD2 - Residential	12082167	08/07/2019	568670	638160	69490	\$181.37

Town of Moreau Water  
Reading Detail

Page #	Account Type	Serial #	Date	Previous	Current	Usage	Amount
0	WD2 - Residential	12082167	02/06/2019	509450	568670	59220	\$154.56
<b>Account: 20831</b>		<b>SBL #: 49.75-1-12</b>	<b>Contact: Keech, Andrew M,</b>		<b>Location: 11 Nolan Rd</b>		
0	WD2 - Residential	10280716	08/07/2019	272710	303670	30960	\$80.81
0	WD2 - Residential	10280716	02/06/2019	244460	272710	28250	\$73.73
<b>Account: 20832</b>		<b>SBL #: 49.59-1-5</b>	<b>Contact: Beames, James &amp; Alison</b>		<b>Location: 10 Wynnefield Dr</b>		
0	WD2 - Residential	12086089	02/06/2019	305970	344730	38760	\$101.16
0	WD2 - Residential	12086089	08/07/2019	344730	386750	42020	\$109.67
<b>Account: 20833</b>		<b>SBL #: 49.59-1-20</b>	<b>Contact: Abbott, Carolyn M,</b>		<b>Location: 2 Wynnefield Dr</b>		
0	WD2 - Residential	10284347	08/07/2019	287000	324940	37940	\$99.02
0	WD2 - Residential	10284347	02/06/2019	259140	287000	27860	\$72.71
<b>Account: 20834</b>		<b>SBL #: 49.74-1-4</b>	<b>Contact: Prendergast, Robert L,</b>		<b>Location: 5 Congdon Rd</b>		
0	WD2 - Residential	10270348	08/07/2019	499170	565860	66690	\$174.06
0	WD2 - Residential	10270348	02/06/2019	467900	499170	31270	\$81.61
<b>Account: 20835</b>		<b>SBL #: 49.51-3-13</b>	<b>Contact: Gallagher, Randall &amp; Wendy</b>		<b>Location: 10 Bayberry Dr</b>		
0	WD2 - Residential	07790945	02/06/2019	384380	407140	22760	\$59.40
0	WD2 - Residential	07790945	08/07/2019	407140	448350	41210	\$107.56
<b>Account: 20836</b>		<b>SBL #: 49.19-2-29</b>	<b>Contact: Philo, Patti L,</b>		<b>Location: 15 Daffodil Dr</b>		
0	WD2 - Residential	10280819	08/07/2019	142050	158470	16420	\$42.86
0	WD2 - Residential	10280819	02/06/2019	130890	142050	11160	\$29.13
<b>Account: 20837</b>		<b>SBL #: 49.10-1-19</b>	<b>Contact: C/O George Middleton, Yefimenko</b>		<b>Location: 9 Middleton Dr</b>		
0	WD2 - Residential	07839938	08/07/2019	66810	72330	5520	\$14.41
0	WD2 - Residential	07839938	02/05/2019	60200	66810	6610	\$17.25
<b>Account: 20838</b>		<b>SBL #: 49.75-1-24</b>	<b>Contact: Bain, Sean</b>		<b>Location: 30 Congdon Rd</b>		
0	WD2 - Residential	10270927	02/06/2019	547160	559900	12740	\$33.25
0	WD2 - Residential	10270927	08/07/2019	559900	584280	24380	\$63.63
<b>Account: 20893</b>		<b>SBL #: 49.41-2-26</b>	<b>Contact: Cembalski, Thomas &amp; Jeannette</b>		<b>Location: 4 Hilton Dr</b>		
0	WD2 - Residential	07851918	02/06/2019	704120	751410	47290	\$123.43
0	WD2 - Residential	07851918	08/07/2019	751410	850880	99470	\$259.62
<b>Account: 20894</b>		<b>SBL #: 49.41-2-34</b>	<b>Contact: Brown, Kenneth &amp; Lynn M.,</b>		<b>Location: 5 Windy Ln</b>		
0	WD2 - Residential	11978773	02/06/2019	156200	171350	15150	\$39.54



Town of Moreau Water  
Reading Detail

Page #	Account Type	Serial #	Date	Previous	Current	Usage	Amount
0	WD2 - Residential	11978773	08/07/2019	171350	219310	47960	\$125.18
<b>Account: 20895</b>		<b>SBL #: 49.19-3-28</b>	<b>Contact: Kreppein, Keith &amp; Rebecca</b>		<b>Location: 49 Iris Ave</b>		
0	WD2 - Residential	12525332	02/06/2019	141360	217100	75740	\$197.68
0	WD2 - Residential	12525332	08/07/2019	217100	339310	122210	\$318.97
<b>Account: 20896</b>		<b>SBL #: 49.41-2-17.1</b>	<b>Contact: Conlon, Marie F,</b>		<b>Location: 13 Hilton Dr</b>		
0	WD2 - Residential	07929145	02/06/2019	765940	813280	47340	\$123.56
0	WD2 - Residential	07929145	08/07/2019	813280	914570	101290	\$264.37
<b>Account: 20897</b>		<b>SBL #: 49.51-1-17</b>	<b>Contact: Johnson, Eric &amp; Julie</b>		<b>Location: 34 Wynnefield Dr</b>		
0	WD2 - Residential	07765186	08/07/2019	405640	469520	63880	\$166.73
0	WD2 - Residential	07765186	02/06/2019	361190	405640	44450	\$116.01
<b>Account: 20898</b>		<b>SBL #: 49.41-2-17.3</b>	<b>Contact: McKinney, Joan</b>		<b>Location: 17 Hilton Dr</b>		
0	WD2 - Residential	11976509	02/06/2019	395450	433220	37770	\$98.58
0	WD2 - Residential	11976509	08/07/2019	433220	486110	52890	\$138.04
<b>Account: 20899</b>		<b>SBL #: 49.74-1-19</b>	<b>Contact: Anuszewski, Felix &amp; Virginia</b>		<b>Location: 20 Congdon Rd</b>		
0	WD2 - Residential	10271759	08/07/2019	148300	161330	13030	\$34.01
0	WD2 - Residential	10271759	02/06/2019	133890	148300	14410	\$37.61
<b>Account: 20900</b>		<b>SBL #: 49.41-2-17.2</b>	<b>Contact: Heald, Nicholas</b>		<b>Location: 15 Hilton Dr</b>		
0	WD2 - Residential	07746853	08/07/2019	161710	172210	10500	\$27.41
0	WD2 - Residential	07746853	02/06/2019	152500	161710	9210	\$24.04
<b>Account: 20901</b>		<b>SBL #: 49.43-1-6</b>	<b>Contact: Minnolera, Michael &amp; Carol</b>		<b>Location: 13 East Rd</b>		
0	WD2 - Residential	07751489	02/06/2019	426370	477980	51610	\$134.70
0	WD2 - Residential	07751489	08/07/2019	477980	527360	49380	\$128.88
<b>Account: 20902</b>		<b>SBL #: 49.-1-50.2</b>	<b>Contact: Patel, Niral A,</b>		<b>Location: 2 Jackson Rd</b>		
0	WD2 - Residential	07880076	08/07/2019	577100	642310	65210	\$170.20
0	WD2 - Residential	07880076	02/06/2019	493630	577100	83470	\$217.86
<b>Account: 20903</b>		<b>SBL #: 49.52-1-54</b>	<b>Contact: Hotmer Alicia, Canfield John,</b>		<b>Location: 3 Bayberry Dr</b>		
0	WD2 - Residential	07932152	02/11/2019	301090	320780	19690	\$51.39
0	WD2 - Residential	07932152	08/07/2019	320780	352570	31790	\$82.97
<b>Account: 20904</b>		<b>SBL #: 49.50-1-18</b>	<b>Contact: Woykowski Tallah, Sweet Leroy,</b>		<b>Location: 1 Oakwood Dr</b>		
0	WD2 - Residential	10284437	08/07/2019	340960	383480	42520	\$110.98
0	WD2 - Residential	10284437	02/06/2019	309290	340960	31670	\$82.66

Town of Moreau Water  
Reading Detail

Page #	Account Type	Serial #	Date	Previous	Current	Usage	Amount
	<b>Account:</b> 20905	<b>SBL #:</b> 49.51-1-11.2	<b>Contact:</b> Ogburn, Benjamin & Amy		<b>Location:</b> 29 Feeder Dam Rd		
0	WD2 - Residential	12524809	08/07/2019	27440	60170	32730	\$85.43
0	WD2 - Residential	12524809	02/06/2019	0	27440	27440	\$71.62
	<b>Account:</b> 20906	<b>SBL #:</b> 49.41-2-32	<b>Contact:</b> Levison, Karen A,		<b>Location:</b> 14 Marine Dr		
0	WD2 - Residential	07765453	02/06/2019	543060	596100	53040	\$138.43
0	WD2 - Residential	07765453	08/07/2019	596100	702360	106260	\$277.34
	<b>Account:</b> 20908	<b>SBL #:</b> 49.51-3-10	<b>Contact:</b> Reynolds, Gregory & Deirdre		<b>Location:</b> 9 Bayberry Dr		
0	WD2 - Residential	07909944	08/07/2019	371780	393830	22050	\$57.55
0	WD2 - Residential	07909944	02/06/2019	354080	371780	17700	\$46.20
	<b>Account:</b> 20909	<b>SBL #:</b> 49.35-1-23	<b>Contact:</b> Currier, Elizabeth A.,		<b>Location:</b> 1 North Rd		
0	WD2 - Residential	07630363	08/07/2019	815050	880840	65790	\$171.71
0	WD2 - Residential	07630363	02/05/2019	745040	815050	70010	\$182.73
	<b>Account:</b> 20910	<b>SBL #:</b> 49.41-2-31	<b>Contact:</b> Goodman, John		<b>Location:</b> 12 Marine Dr		
0	WD2 - Residential	11983696	08/07/2019	1013270	1106710	93440	\$243.88
0	WD2 - Residential	11983696	02/06/2019	948120	1013270	65150	\$170.04
	<b>Account:</b> 20911	<b>SBL #:</b> 49.10-1-8	<b>Contact:</b> Legault, Emily		<b>Location:</b> 8 Middleton Dr		
0	WD2 - Residential	11871945	02/06/2019	236920	254370	17450	\$45.54
0	WD2 - Residential	11871945	08/07/2019	261820	269380	7560	\$19.73
0	WD2 - Residential	11871945	04/26/2019	254370	261820	7450	\$19.44
	<b>Account:</b> 20912	<b>SBL #:</b> 49.41-2-56	<b>Contact:</b> Stanton, Howe & Sandra		<b>Location:</b> 116 Feeder Dam Rd		
0	WD2 - Residential	07712829	02/05/2019	399380	437360	37980	\$99.13
0	WD2 - Residential	07712829	08/07/2019	437360	482920	45560	\$118.91
	<b>Account:</b> 20913	<b>SBL #:</b> 49.10-1-17	<b>Contact:</b> Savona, Gina		<b>Location:</b> 13 Middleton Dr		
0	WD2 - Residential	11978097	02/06/2019	608120	643120	35000	\$91.35
0	WD2 - Residential	11978097	08/07/2019	643120	701310	58190	\$151.88
	<b>Account:</b> 20914	<b>SBL #:</b> 49.50-1-20.2	<b>Contact:</b> Fanning, Thomas & Stephanie		<b>Location:</b> 5 Oakwood Dr		
0	WD2 - Residential	10284772	08/07/2019	144700	211010	66310	\$173.07
0	WD2 - Residential	10284772	02/06/2019	100130	144700	44570	\$116.33
	<b>Account:</b> 20915	<b>SBL #:</b> 49.50-1-28.2	<b>Contact:</b> Billington Viola, Billington Floyd Sr.		<b>Location:</b> 57 Feeder Dam Rd		
0	WD2 - Residential	10707355	08/07/2019	111390	141890	30500	\$79.61
0	WD2 - Residential	10707355	02/06/2019	84370	111390	27020	\$70.52

Town of Moreau Water  
**Reading Detail**

Page #	Account Type	Serial #	Date	Previous	Current	Usage	Amount
	<b>Account:</b> 20916	<b>SBL #:</b> 49.19-3-26	<b>Contact:</b> Moynihan, Michael		<b>Location:</b> 17 Dogwood Dr		
0	WD2 - Residential	10278281	02/06/2019	263140	304720	41580	\$108.52
0	WD2 - Residential	10278281	08/07/2019	304720	362510	57790	\$150.83
	<b>Account:</b> 20917	<b>SBL #:</b> 49.33-2-19	<b>Contact:</b> Cerrone Construction LLC		<b>Location:</b> 4 Sandy Blvd		
2	WD2 - Residential	12515372	08/07/2019	9889760	130	110370	\$288.07
	<b>Account:</b> 20918	<b>SBL #:</b> 49.10-2-17	<b>Contact:</b> Weinberger Seth, Howard Angela,		<b>Location:</b> 129 Feeder Dam Rd		
0	WD2 - Residential	12505688	02/05/2019	0	16160	16160	\$42.18
0	WD2 - Residential	12505688	08/07/2019	16160	62030	45870	\$119.72
	<b>Account:</b> 20919	<b>SBL #:</b> 49.25-1-2	<b>Contact:</b> Podwirny, Mark J & Rose M		<b>Location:</b> 42 Sandy Blvd		
2	WD2 - Residential	12811867	08/07/2019	13210	144730	131520	\$343.27
2	WD2 - Residential	12811867	02/05/2019	0	13210	13210	\$34.48
	<b>Account:</b> 20920	<b>SBL #:</b> 49.25-1-1	<b>Contact:</b> Wood Creek Home Owners		<b>Location:</b> Sandy Blvd		
0	WD2 - Residential	12509999	08/07/2019	61370	249910	188540	\$492.09
0	WD2 - Residential	12509999	02/05/2019	0	61370	61370	\$160.18
	<b>Account:</b> 20921	<b>SBL #:</b> 49.33-2-18	<b>Contact:</b> Komarony, Theresa		<b>Location:</b> 6 Sandy Blvd		
2	WD2 - Residential	12791414	03/26/2019	0	330	330	\$0.86
2	WD2 - Residential	12791414	08/07/2019	330	61160	60830	\$158.77
	<b>Account:</b> 20922	<b>SBL #:</b> 49.25-1-13	<b>Contact:</b> Egan, Michael		<b>Location:</b> 25 Sandy Blvd		
0	WD2 - Residential	12786962	09/19/2019	0	10720	10720	\$27.98
<b>Account Type WD2 - Residential Totals:</b>					<b>Readings</b>	<b>Usage</b>	<b>Amount</b>
					1,488	54683472	\$142,724.04

*WD2 - Municipal*

	<b>Account:</b> 20100	<b>SBL #:</b> 49.-1-37	<b>Contact:</b> South Glens Falls CSD		<b>Location:</b> 40 Merritt Rd		
0	WD2 - Municipal	6725983	02/11/2019	54021800	54588500	566700	\$1,263.74
0	WD2 - Municipal	6725983	08/09/2019	54588500	55058800	470300	\$1,048.77
	<b>Account:</b> 20101	<b>SBL #:</b> 49.-1-36	<b>Contact:</b> South Glens Falls CSD		<b>Location:</b> 60 Tanglewood Dr		
0	WD2 - Municipal	7028943	08/09/2019	19657500	19874100	216600	\$483.02
0	WD2 - Municipal	7028943	02/11/2019	19394500	19657500	263000	\$586.49
<b>Account Type WD2 - Municipal Totals:</b>					<b>Readings</b>	<b>Usage</b>	<b>Amount</b>
					4	1516600	\$3,382.02

Town of Moreau Water  
**Reading Detail**

Page #	Account Type	Serial #	Date	Previous	Current	Usage	Amount
<i>WD3 - Industrial</i>							
	<b>Account:</b> 30001	<b>SBL #:</b> 50.-4-8	<b>Contact:</b> Momentive Specialty Chemicals		<b>Location:</b> 64 Farnan Rd		
0	WD3 - Industrial	07408520	02/28/2019	45238000	46267000	1029000	\$2,829.75
0	WD3 - Industrial	07408520	03/29/2019	46267000	47433000	1166000	\$3,206.50
0	WD3 - Industrial	07408520	01/31/2019	44153000	45238000	1085000	\$2,983.75
0	WD3 - Industrial	07408520	05/31/2019	49105000	50691000	1586000	\$4,361.50
0	WD3 - Industrial	07408520	04/30/2019	47433000	49105000	1672000	\$4,598.00
0	WD3 - Industrial	07408520	07/01/2019	50691000	51952000	1261000	\$3,467.75
0	WD3 - Industrial	07408520	07/31/2019	51952000	53339000	1387000	\$3,814.25
0	WD3 - Industrial	07408520	09/30/2019	54693000	55885000	1192000	\$3,278.00
0	WD3 - Industrial	07408520	08/30/2019	53339000	54693000	1354000	\$3,723.50
0	WD3 - Industrial	07408520	10/31/2019	55885000	57358000	1473000	\$4,050.75
0	WD3 - Industrial	07408520	11/27/2019	57358000	58264000	906000	\$2,491.50
0	WD3 - Industrial	07408520	12/31/2019	58264000	59265000	1001000	\$2,752.75
0	WD3 - Industrial	S30001	07/31/2019	11873000	12385000	512000	\$2,560.00
0	WD3 - Industrial	S30001	07/01/2019	11386000	11873000	487000	\$2,435.00
0	WD3 - Industrial	S30001	03/29/2019	9106000	9720000	614000	\$3,070.00
0	WD3 - Industrial	S30001	05/31/2019	10613000	11386000	773000	\$3,865.00
0	WD3 - Industrial	S30001	04/30/2019	9720000	10613000	893000	\$4,465.00
0	WD3 - Industrial	S30001	01/31/2019	8270000	8659000	389000	\$1,945.00
0	WD3 - Industrial	S30001	02/28/2019	8659000	9106000	447000	\$2,235.00
0	WD3 - Industrial	S30001	11/27/2019	13944000	14352000	408000	\$2,040.00
0	WD3 - Industrial	S30001	08/30/2019	12385000	12943000	558000	\$2,790.00
0	WD3 - Industrial	S30001	10/01/2019	12943000	13280000	337000	\$1,685.00
0	WD3 - Industrial	S30001	10/31/2019	13280000	13944000	664000	\$3,320.00
<b>Account Type WD3 - Industrial Totals:</b>					<b>Readings</b>	<b>Usage</b>	<b>Amount</b>
					23	21194000	\$71,968.00

*WD4 - Residential*

	<b>Account:</b> 40002	<b>SBL #:</b> 49.76-2-41	<b>Contact:</b> Cooper, Joseph J,		<b>Location:</b> 8 Bluebird Rd		
0	WD4 - Residential	13326965	02/06/2019	30470	44720	14250	\$37.19
0	WD4 - Residential	13326965	08/09/2019	44720	63610	18890	\$49.30

Town of Moreau Water  
Reading Detail

Page #	Account Type	Serial #	Date	Previous	Current	Usage	Amount
	<b>Account:</b> 40003	<b>SBL #:</b> 49.76-2-40	<b>Contact:</b> Morrill, Lawrence A,		<b>Location:</b> 10 Bluebird Rd		
0	WD4 - Residential	13332156	08/09/2019	117030	234740	117710	\$307.22
0	WD4 - Residential	13332156	02/06/2019	57440	117030	59590	\$155.53
	<b>Account:</b> 40004	<b>SBL #:</b> 49.76-2-36	<b>Contact:</b> Butler, Timothy & Karen		<b>Location:</b> 12 Bluebird Rd		
0	WD4 - Residential	13332284	02/06/2019	31710	45900	14190	\$37.04
0	WD4 - Residential	13332284	08/09/2019	45900	59300	13400	\$34.97
	<b>Account:</b> 40005	<b>SBL #:</b> 49.76-2-34	<b>Contact:</b> Emmons, John		<b>Location:</b> 16 Bluebird Rd		
0	WD4 - Residential	13341623	08/09/2019	5700	9000	3300	\$8.61
	<b>Account:</b> 40006	<b>SBL #:</b> 49.76-2-29	<b>Contact:</b> Fialkovich, Scott C & Sara		<b>Location:</b> 18 Bluebird Rd		
0	WD4 - Residential	13341163	08/09/2019	129520	158400	28880	\$75.38
0	WD4 - Residential	13341163	02/06/2019	101440	129520	28080	\$73.29
	<b>Account:</b> 40007	<b>SBL #:</b> 49.76-2-28	<b>Contact:</b> Przybylo, Edward		<b>Location:</b> 20 Bluebird Rd		
0	WD4 - Residential	13344963	02/06/2019	7960	13290	5330	\$13.91
0	WD4 - Residential	13344963	08/09/2019	13290	17400	4110	\$10.73
	<b>Account:</b> 40008	<b>SBL #:</b> 49.76-2-27	<b>Contact:</b> Monsour, Theodore G,		<b>Location:</b> 22 Bluebird Rd		
0	WD4 - Residential	13338217	08/09/2019	54680	73260	18580	\$48.49
0	WD4 - Residential	13338217	02/06/2019	36400	54680	18280	\$47.71
	<b>Account:</b> 40009	<b>SBL #:</b> 49.76-2-23	<b>Contact:</b> Pelkey, Wayne B,		<b>Location:</b> 24 Bluebird Rd		
0	WD4 - Residential	13318853	02/06/2019	30620	48560	17940	\$46.82
0	WD4 - Residential	13318853	08/09/2019	48560	61870	13310	\$34.74
	<b>Account:</b> 40010	<b>SBL #:</b> 49.76-2-22	<b>Contact:</b> Baker, Holly		<b>Location:</b> 26 Bluebird Rd		
0	WD4 - Residential	13332280	08/09/2019	27150	35770	8620	\$22.50
0	WD4 - Residential	13332280	02/06/2019	18310	27150	8840	\$23.07
	<b>Account:</b> 40011	<b>SBL #:</b> 49.76-2-15	<b>Contact:</b> ARCA Enterprises LLC		<b>Location:</b> 30 Bluebird Rd		
0	WD4 - Residential	13453080	02/06/2019	11570	15330	3760	\$9.81
0	WD4 - Residential	13453080	08/09/2019	15330	20340	5010	\$13.08
	<b>Account:</b> 40012	<b>SBL #:</b> 50.69-1-20	<b>Contact:</b> Alden, Susan N,		<b>Location:</b> 32 Bluebird Rd		
0	WD4 - Residential	13342258	08/09/2019	59210	77990	18780	\$49.02
0	WD4 - Residential	13342258	02/06/2019	33750	59210	25460	\$66.45
	<b>Account:</b> 40013	<b>SBL #:</b> 50.69-1-14	<b>Contact:</b> Walkup II, Edward H,		<b>Location:</b> 34 Bluebird Rd		
0	WD4 - Residential	13332288	02/06/2019	70170	78650	8480	\$22.13

Town of Moreau Water  
Reading Detail

Page #	Account Type	Serial #	Date	Previous	Current	Usage	Amount
0	WD4 - Residential	13332288	08/09/2019	78650	94560	15910	\$41.53
	<b>Account:</b> 40014	<b>SBL #:</b> 50.69-1-13	<b>Contact:</b> Morgan, Wray M & Rose Ann		<b>Location:</b> 36 Bluebird Rd		
0	WD4 - Residential	13342555	08/09/2019	108940	145090	36150	\$94.35
0	WD4 - Residential	13342555	02/06/2019	75820	108940	33120	\$86.44
	<b>Account:</b> 40015	<b>SBL #:</b> 50.70-1-7	<b>Contact:</b> Novack, Janine A,		<b>Location:</b> 3 Jan Ave		
0	WD4 - Residential	13326791	08/09/2019	34470	42540	8070	\$21.06
0	WD4 - Residential	13326791	02/06/2019	25820	34470	8650	\$22.58
	<b>Account:</b> 40016	<b>SBL #:</b> 50.69-1-12	<b>Contact:</b> Jacobie Apartments LLC		<b>Location:</b> 38 Bluebird Rd		
0	WD4 - Residential	13316154	02/06/2019	51740	64710	12970	\$33.85
0	WD4 - Residential	13316154	08/09/2019	64710	87690	22980	\$59.98
	<b>Account:</b> 40017	<b>SBL #:</b> 50.69-1-11.1	<b>Contact:</b> Jacobie Apartments, LLC		<b>Location:</b> 40 Bluebird Rd		
0	WD4 - Residential	13196739	08/09/2019	82080	105250	23170	\$60.47
0	WD4 - Residential	13196739	02/06/2019	56840	82080	25240	\$65.88
	<b>Account:</b> 40018	<b>SBL #:</b> 50.69-1-22	<b>Contact:</b> Bugman Inc.		<b>Location:</b> 569 Gansevoort Rd		
0	WD4 - Residential	13198998	02/06/2019	338300	522750	184450	\$481.41
0	WD4 - Residential	13198998	08/09/2019	522750	689050	166300	\$434.04
	<b>Account:</b> 40019	<b>SBL #:</b> 50.70-1-9	<b>Contact:</b> OLeary, Edward		<b>Location:</b> 5 Jan Ave		
0	WD4 - Residential	13318320	02/06/2019	158630	214660	56030	\$146.24
0	WD4 - Residential	13318320	08/09/2019	214660	314360	99700	\$260.22
	<b>Account:</b> 40020	<b>SBL #:</b> 50.3-1-5	<b>Contact:</b> Haseltine, Gary & Elizabeth		<b>Location:</b> 48 Bluebird Rd		
0	WD4 - Residential	13335289	08/09/2019	89600	118300	28700	\$74.91
0	WD4 - Residential	13335289	02/06/2019	65060	89600	24540	\$64.05
	<b>Account:</b> 40021	<b>SBL #:</b> 50.70-1-1	<b>Contact:</b> Congdon, Vincent M,		<b>Location:</b> 62 Bluebird Rd		
0	WD4 - Residential	13341580	02/06/2019	18660	21110	2450	\$6.39
0	WD4 - Residential	13341580	08/09/2019	21110	24160	3050	\$7.96
	<b>Account:</b> 40022	<b>SBL #:</b> 50.70-1-2	<b>Contact:</b> Rosati Jr, Dominick		<b>Location:</b> 64 Bluebird Rd		
0	WD4 - Residential	13332333	08/09/2019	109420	147720	38300	\$99.96
0	WD4 - Residential	13332333	02/05/2019	75760	109420	33660	\$87.85
	<b>Account:</b> 40023	<b>SBL #:</b> 50.70-1-3	<b>Contact:</b> McCarty, David T,		<b>Location:</b> 66 Bluebird Rd		
0	WD4 - Residential	13340703	02/06/2019	18360	29370	11010	\$28.74
0	WD4 - Residential	13340703	08/09/2019	29370	68170	38800	\$101.27

Town of Moreau Water  
Reading Detail

Page #	Account Type	Serial #	Date	Previous	Current	Usage	Amount
	<b>Account:</b> 40024	<b>SBL #:</b> 50.70-1-4	<b>Contact:</b> Iuliucci, Angelo		<b>Location:</b> 68 Bluebird Rd		
0	WD4 - Residential	13337301	08/09/2019	26360	36350	9990	\$26.07
0	WD4 - Residential	13337301	02/06/2019	18220	26360	8140	\$21.25
	<b>Account:</b> 40025	<b>SBL #:</b> 50.70-1-5	<b>Contact:</b> Mckenna, Patrick		<b>Location:</b> 70 Bluebird Rd		
0	WD4 - Residential	13341835	02/06/2019	48540	70220	21680	\$56.58
0	WD4 - Residential	13341835	08/09/2019	70220	93930	23710	\$61.88
	<b>Account:</b> 40027	<b>SBL #:</b> 50.-3-26	<b>Contact:</b> Ross Sr, Shelly & John J,		<b>Location:</b> 86 Bluebird Rd		
0	WD4 - Residential	13341829	02/06/2019	40420	58050	17630	\$46.01
0	WD4 - Residential	13341829	08/09/2019	58050	75940	17890	\$46.69
	<b>Account:</b> 40028	<b>SBL #:</b> 50.-3-25	<b>Contact:</b> Woodruff, Ward & Karla W,		<b>Location:</b> 88 Bluebird Rd		
0	WD4 - Residential	13341115	08/09/2019	109220	132250	23030	\$60.11
0	WD4 - Residential	13341115	02/06/2019	76670	109220	32550	\$84.96
	<b>Account:</b> 40029	<b>SBL #:</b> 50.-3-1	<b>Contact:</b> Miller, Eric & Jennifer		<b>Location:</b> 110 Bluebird Rd		
0	WD4 - Residential	13341176	02/06/2019	61770	88690	26920	\$70.26
0	WD4 - Residential	13341176	08/09/2019	88690	115820	27130	\$70.81
	<b>Account:</b> 40030	<b>SBL #:</b> 50.-3-2	<b>Contact:</b> Wren, Reginald		<b>Location:</b> 112 Bluebird Rd		
0	WD4 - Residential	10250115	08/09/2019	170310	196150	25840	\$67.44
0	WD4 - Residential	10250115	02/06/2019	140780	170310	29530	\$77.07
	<b>Account:</b> 40031	<b>SBL #:</b> 50.-3-3	<b>Contact:</b> Dishon, Jean P & Christine		<b>Location:</b> 114 Bluebird Rd		
0	WD4 - Residential	13330047	02/06/2019	166030	233830	67800	\$176.96
0	WD4 - Residential	13330047	08/09/2019	233830	339850	106020	\$276.71
	<b>Account:</b> 40032	<b>SBL #:</b> 50.-3-4.1	<b>Contact:</b> Cannone Ventures Inc.		<b>Location:</b> 116 Bluebird Rd		
0	WD4 - Residential	6597564	08/09/2019	63090000	64160000	1070000	\$2,792.70
0	WD4 - Residential	6597564	02/06/2019	61930000	63090000	1160000	\$3,027.60
	<b>Account:</b> 40033	<b>SBL #:</b> 50.-3-5	<b>Contact:</b> Zollinger Jr, Ronald J,		<b>Location:</b> 118 Bluebird Rd		
0	WD4 - Residential	13322352	02/06/2019	50710	63510	12800	\$33.41
0	WD4 - Residential	13322352	08/09/2019	63510	100390	36880	\$96.26
	<b>Account:</b> 40034	<b>SBL #:</b> 50.-3-6	<b>Contact:</b> Harrington, Robert E,		<b>Location:</b> 120 Bluebird Rd		
0	WD4 - Residential	13344452	08/09/2019	60860	83500	22640	\$59.09
0	WD4 - Residential	13344452	02/06/2019	45330	60860	15530	\$40.53
	<b>Account:</b> 40035	<b>SBL #:</b> 50.-3-4.2	<b>Contact:</b> Frias, Luis & Bobbi		<b>Location:</b> 122 Bluebird Rd		

Town of Moreau Water  
Reading Detail

Page #	Account Type	Serial #	Date	Previous	Current	Usage	Amount
0	WD4 - Residential	13323806	02/06/2019	24610	43300	18690	\$48.78
0	WD4 - Residential	13323806	08/09/2019	43300	65870	22570	\$58.91
<b>Account: 40036</b>		<b>SBL #: 50.-3-34</b>	<b>Contact: Gamble, Matthew</b>		<b>Location: 257 Fort Edward Rd</b>		
0	WD4 - Residential	12520398	08/09/2019	46580	67410	20830	\$54.37
0	WD4 - Residential	12520398	02/06/2019	28510	46580	18070	\$47.16
<b>Account: 40037</b>		<b>SBL #: 50.-3-35.1</b>	<b>Contact: Johnson, David &amp; Robin</b>		<b>Location: 251 Fort Edward Rd</b>		
0	WD4 - Residential	13338421	08/09/2019	72990	111790	38800	\$101.27
0	WD4 - Residential	13338421	02/06/2019	43540	72990	29450	\$76.86
<b>Account: 40038</b>		<b>SBL #: 50.-3-9</b>	<b>Contact: Detrick, Ray</b>		<b>Location: 245 Fort Edward Rd</b>		
0	WD4 - Residential	13331108	02/06/2019	10910	16070	5160	\$13.47
0	WD4 - Residential	13331108	08/09/2019	16070	24240	8170	\$21.32
<b>Account: 40039</b>		<b>SBL #: 50.-3-10</b>	<b>Contact: TenEyck, Jeremy &amp; Pamela</b>		<b>Location: 243 Fort Edward Rd</b>		
0	WD4 - Residential	13338209	08/09/2019	126030	178930	52900	\$138.07
0	WD4 - Residential	13338209	02/06/2019	70410	126030	55620	\$145.17
<b>Account: 40040</b>		<b>SBL #: 50.-3-11</b>	<b>Contact: Vance, Christopher</b>		<b>Location: 237 Fort Edward Rd</b>		
0	WD4 - Residential	13332287	02/06/2019	33400	51210	17810	\$46.48
0	WD4 - Residential	13332287	08/09/2019	51210	75720	24510	\$63.97
<b>Account: 40041</b>		<b>SBL #: 50.-3-12</b>	<b>Contact: Hall Martha, Mack Nolan,</b>		<b>Location: 233 Fort Edward Rd</b>		
0	WD4 - Residential	13334047	08/09/2019	57600	84220	26620	\$69.48
0	WD4 - Residential	13334047	02/06/2019	34540	57600	23060	\$60.19
<b>Account: 40042</b>		<b>SBL #: 50.-3-14.1</b>	<b>Contact: Blanchard, Una</b>		<b>Location: 231 Fort Edward Rd</b>		
0	WD4 - Residential	13345340	02/06/2019	17400	26040	8640	\$22.55
0	WD4 - Residential	13345340	08/09/2019	26040	37680	11640	\$30.38
<b>Account: 40043</b>		<b>SBL #: 50.-3-15</b>	<b>Contact: Kelly Madeline, Butler Jarred,</b>		<b>Location: 219 Fort Edward Rd</b>		
0	WD4 - Residential	13339092	08/09/2019	26740	36060	9320	\$24.33
0	WD4 - Residential	13339092	02/06/2019	14480	26740	12260	\$32.00
<b>Account: 40044</b>		<b>SBL #: 50.-1-26.112</b>	<b>Contact: Gordon, Robert A,</b>		<b>Location: 267 Fort Edward Rd</b>		
0	WD4 - Residential	11698836	02/06/2019	384000	399330	15330	\$40.01
0	WD4 - Residential	11698836	08/09/2019	399330	417140	17810	\$46.48
<b>Account: 40045</b>		<b>SBL #: 50.-1-26.12</b>	<b>Contact: LaPoint, Mark Jon &amp; Karen</b>		<b>Location: 271 Fort Edward Rd</b>		
0	WD4 - Residential	13337628	08/09/2019	60760	82940	22180	\$57.89



Town of Moreau Water  
Reading Detail

Page #	Account Type	Serial #	Date	Previous	Current	Usage	Amount
0	WD4 - Residential	13337628	02/06/2019	41090	60760	19670	\$51.34
<b>Account: 40046</b>		<b>SBL #: 50.1-2-4</b>	<b>Contact: Swinton, Dean</b>		<b>Location: 275 Fort Edward Rd</b>		
0	WD4 - Residential	13337833	02/06/2019	39630	58490	18860	\$49.22
0	WD4 - Residential	13337833	08/09/2019	58490	66460	7970	\$20.80
<b>Account: 40047</b>		<b>SBL #: 50.1-2-5</b>	<b>Contact: Hamilton, Jacqueline</b>		<b>Location: 277 Fort Edward Rd</b>		
0	WD4 - Residential	13337643	08/09/2019	20150	28140	7990	\$20.85
0	WD4 - Residential	13337643	02/06/2019	11860	20150	8290	\$21.64
<b>Account: 40048</b>		<b>SBL #: 50.1-2-1</b>	<b>Contact: Harrington, Clinton</b>		<b>Location: 279 Fort Edward Rd</b>		
0	WD4 - Residential	13338889	02/06/2019	45210	77930	32720	\$85.40
0	WD4 - Residential	13338889	08/09/2019	77930	112270	34340	\$89.63
<b>Account: 40050</b>		<b>SBL #: 50.-1-25</b>	<b>Contact: Martin, Lawrence &amp; Joan</b>		<b>Location: 289 Fort Edward Rd</b>		
0	WD4 - Residential	13339565	08/09/2019	40810	59610	18800	\$49.07
0	WD4 - Residential	13339565	02/06/2019	23690	40810	17120	\$44.68
<b>Account: 40051</b>		<b>SBL #: 50.-1-24.21</b>	<b>Contact: Adirondack Two-Way Radio Inc</b>		<b>Location: 291 Fort Edward Rd</b>		
0	WD4 - Residential	13344447	08/09/2019	4360	8590	4230	\$11.04
<b>Account: 40052</b>		<b>SBL #: 50.-1-24.22</b>	<b>Contact: Oudekerk, James E,</b>		<b>Location: 293 Fort Edward Rd</b>		
0	WD4 - Residential	13339417	08/09/2019	32760	55880	23120	\$60.34
0	WD4 - Residential	13339417	02/06/2019	24950	32760	7810	\$20.38
<b>Account: 40053</b>		<b>SBL #: 50.1-1-43</b>	<b>Contact: Parker, Edward &amp; Joanne</b>		<b>Location: 297 Fort Edward Rd</b>		
0	WD4 - Residential	13337404	02/06/2019	15190	25600	10410	\$27.17
0	WD4 - Residential	13337404	08/09/2019	25600	35510	9910	\$25.87
<b>Account: 40054</b>		<b>SBL #: 50.1-1-44</b>	<b>Contact: Webster, John &amp; Barbara</b>		<b>Location: 301 Fort Edward Rd</b>		
0	WD4 - Residential	13336386	08/09/2019	52990	79630	26640	\$69.53
0	WD4 - Residential	13336386	02/06/2019	39810	52990	13180	\$34.40
<b>Account: 40055</b>		<b>SBL #: 50.1-1-3</b>	<b>Contact: Lafond, Adam</b>		<b>Location: 6 William St</b>		
0	WD4 - Residential	13336113	02/06/2019	15450	26800	11350	\$29.62
0	WD4 - Residential	13336113	08/09/2019	31590	35600	4010	\$10.47
0	WD4 - Residential	13336113	07/16/2019	26800	31590	4790	\$12.50
<b>Account: 40056</b>		<b>SBL #: 50.1-1-2</b>	<b>Contact: Lauder, Colan S,</b>		<b>Location: 8 William St</b>		
0	WD4 - Residential	13329295	08/09/2019	59150	84860	25710	\$67.10
0	WD4 - Residential	13329295	02/06/2019	38440	59150	20710	\$54.05

Town of Moreau Water  
Reading Detail

Page #	Account Type	Serial #	Date	Previous	Current	Usage	Amount
	<b>Account:</b> 40057	<b>SBL #:</b> 50.1-1-1	<b>Contact:</b> Clear, Paula & John J.,		<b>Location:</b> 10 William St		
0	WD4 - Residential	10862415	02/06/2019	116400	140920	24520	\$64.00
0	WD4 - Residential	10862415	08/09/2019	140920	175590	34670	\$90.49
	<b>Account:</b> 40058	<b>SBL #:</b> 50.-1-22	<b>Contact:</b> Perkins, Carol A,		<b>Location:</b> 24 William St		
0	WD4 - Residential	13330355	02/06/2019	29870	53780	23910	\$62.41
0	WD4 - Residential	13330355	08/09/2019	53780	89340	35560	\$92.81
	<b>Account:</b> 40059	<b>SBL #:</b> 50.-1-46	<b>Contact:</b> Perkins, Carol Ann		<b>Location:</b> 26 William St		
0	WD4 - Residential	13332229	08/09/2019	125340	160220	34880	\$91.04
0	WD4 - Residential	13332229	02/06/2019	91860	125340	33480	\$87.38
	<b>Account:</b> 40060	<b>SBL #:</b> 50.-1-19.21	<b>Contact:</b> Bailey, Deborah		<b>Location:</b> 30 William St		
0	WD4 - Residential	13339397	02/06/2019	56540	93220	36680	\$95.73
0	WD4 - Residential	13339397	08/09/2019	93220	124130	30910	\$80.68
	<b>Account:</b> 40061	<b>SBL #:</b> 50.-1-47.1	<b>Contact:</b> Casey, Susanne M,		<b>Location:</b> 32 William St		
0	WD4 - Residential	10272752	08/09/2019	211050	218450	7400	\$19.31
0	WD4 - Residential	10272752	02/06/2019	127520	211050	83530	\$218.01
	<b>Account:</b> 40062	<b>SBL #:</b> 50.-1-48	<b>Contact:</b> Ward, Judith W,		<b>Location:</b> 34 William St		
0	WD4 - Residential	13345159	02/06/2019	40460	60960	20500	\$53.51
0	WD4 - Residential	13345159	08/09/2019	60960	82130	21170	\$55.25
	<b>Account:</b> 40064	<b>SBL #:</b> 50.-1-16	<b>Contact:</b> Ireland, Wendy & Bryan		<b>Location:</b> 42 William St		
0	WD4 - Residential	13344347	02/06/2019	40360	69170	28810	\$75.19
0	WD4 - Residential	13344347	08/09/2019	69170	108880	39710	\$103.64
	<b>Account:</b> 40065	<b>SBL #:</b> 50.-1-3.12	<b>Contact:</b> Noble St Andrews Partnership		<b>Location:</b> 78 William St		
0	WD4 - Residential	13201549	02/06/2019	32150	50030	17880	\$46.67
0	WD4 - Residential	13201549	08/09/2019	50030	72170	22140	\$57.79
	<b>Account:</b> 40067	<b>SBL #:</b> 49.75-1-51	<b>Contact:</b> 264 Bradford Street, LLC		<b>Location:</b> 1634 Route 9		
0	WD4 - Residential	13341808	08/09/2019	6870	11860	4990	\$13.02
0	WD4 - Residential	13341808	02/06/2019	4030	6870	2840	\$7.41
	<b>Account:</b> 40068	<b>SBL #:</b> 49.75-1-50	<b>Contact:</b> Evergreen Communities LLC		<b>Location:</b> 1638-1644 Route 9		
0	WD4 - Residential	10398135	02/06/2019	3210000	3350000	140000	\$365.40
0	WD4 - Residential	10398135	08/09/2019	3350000	3410000	60000	\$156.60
	<b>Account:</b> 40069	<b>SBL #:</b> 49.68-1-54	<b>Contact:</b> K & J Real Estate LLC		<b>Location:</b> 1646-1650 Route 9		

Town of Moreau Water  
Reading Detail

Page #	Account Type	Serial #	Date	Previous	Current	Usage	Amount
0	WD4 - Residential	10434650	08/09/2019	3489000	3624000	135000	\$352.35
0	WD4 - Residential	10434650	02/06/2019	3375000	3489000	114000	\$297.54
<b>Account: 40071</b>		<b>SBL #: 49.68-1-52.1</b>	<b>Contact: RSA Building Corp</b>		<b>Location: 1656 Route 9</b>		
0	WD4 - Residential	13330689	02/06/2019	5660	10150	4490	\$11.72
0	WD4 - Residential	13330689	08/09/2019	10150	14550	4400	\$11.48
<b>Account: 40072</b>		<b>SBL #: 49.68-1-48</b>	<b>Contact: Induben LLC</b>		<b>Location: 1660 Route 9</b>		
0	WD4 - Residential	13322320	02/06/2019	48410	68890	20480	\$53.45
0	WD4 - Residential	13322320	08/09/2019	68890	92700	23810	\$62.14
<b>Account: 40073</b>		<b>SBL #: 49.68-1-49</b>	<b>Contact: Chester, Melissa A,</b>		<b>Location: 1662 Route 9</b>		
0	WD4 - Residential	13342861	08/09/2019	58020	83110	25090	\$65.48
0	WD4 - Residential	13342861	02/06/2019	34020	58020	24000	\$62.64
<b>Account: 40074</b>		<b>SBL #: 49.68-1-8</b>	<b>Contact: Thomas, Michael M,</b>		<b>Location: 1668 Route 9</b>		
0	WD4 - Residential	13329376	08/09/2019	37370	52210	14840	\$38.73
0	WD4 - Residential	13329376	02/06/2019	22440	37370	14930	\$38.97
<b>Account: 40075</b>		<b>SBL #: 49.60-1-36</b>	<b>Contact: Peters, Susan M,</b>		<b>Location: 1672 Route 9</b>		
0	WD4 - Residential	13328759	02/06/2019	13020	21420	8400	\$21.92
0	WD4 - Residential	13328759	08/09/2019	21420	31950	10530	\$27.48
<b>Account: 40076</b>		<b>SBL #: 49.60-1-35</b>	<b>Contact: 1674 US 9 LLC</b>		<b>Location: 1674 Route 9</b>		
0	WD4 - Residential	10267606	08/09/2019	60600	74410	13810	\$36.04
0	WD4 - Residential	10267606	02/06/2019	47960	60600	12640	\$32.99
<b>Account: 40077</b>		<b>SBL #: 49.60-1-34</b>	<b>Contact: Seaton, Kyle &amp; Jessica</b>		<b>Location: 1676 Route 9</b>		
0	WD4 - Residential	13330666	02/06/2019	52590	101390	48800	\$127.37
0	WD4 - Residential	13330666	08/09/2019	101390	138660	37270	\$97.27
<b>Account: 40078</b>		<b>SBL #: 49.60-1-40</b>	<b>Contact: Leonard, Mary &amp; Stewart</b>		<b>Location: 1678 Route 9</b>		
0	WD4 - Residential	10275230	08/09/2019	71970	83980	12010	\$31.35
0	WD4 - Residential	10275230	02/06/2019	58410	71970	13560	\$35.39
<b>Account: 40079</b>		<b>SBL #: 49.60-1-11</b>	<b>Contact: Nolan, James</b>		<b>Location: 1680 Route 9</b>		
0	WD4 - Residential	13341298	02/06/2019	9930	17400	7470	\$19.50
0	WD4 - Residential	13341298	08/09/2019	17400	21990	4590	\$11.98
<b>Account: 40080</b>		<b>SBL #: 49.60-1-10</b>	<b>Contact: Norris, Laurence</b>		<b>Location: 1686 Route 9</b>		
0	WD4 - Residential	13334364	08/09/2019	61300	84600	23300	\$60.81

Town of Moreau Water  
Reading Detail

Page #	Account Type	Serial #	Date	Previous	Current	Usage	Amount
0	WD4 - Residential	13334364	02/06/2019	44950	61300	16350	\$42.67
<b>Account: 40082</b>		<b>SBL #: 49.52-1-28</b>	<b>Contact: ONeil, Kathleen</b>		<b>Location: 1690-1692 Route 9</b>		
0	WD4 - Residential	13334266	02/06/2019	6300	10170	3870	\$10.10
0	WD4 - Residential	13334266	08/09/2019	10170	13220	3050	\$7.96
<b>Account: 40083</b>		<b>SBL #: 49.52-1-69</b>	<b>Contact: Yarter, Bruce</b>		<b>Location: 1694 Route 9</b>		
0	WD4 - Residential	13341966	08/09/2019	30260	42450	12190	\$31.82
0	WD4 - Residential	13341966	02/06/2019	19860	30260	10400	\$27.14
<b>Account: 40084</b>		<b>SBL #: 49.52-1-30.1</b>	<b>Contact: Bardin, Donna Marie</b>		<b>Location: 1696 Route 9</b>		
0	WD4 - Residential	13345525	02/06/2019	19680	36420	16740	\$43.69
0	WD4 - Residential	13345525	08/09/2019	36420	48370	11950	\$31.19
<b>Account: 40085</b>		<b>SBL #: 49.52-1-31</b>	<b>Contact: Hall, John</b>		<b>Location: 1698 Route 9</b>		
0	WD4 - Residential	13339085	08/09/2019	44890	58360	13470	\$35.16
0	WD4 - Residential	13339085	02/06/2019	37400	44890	7490	\$19.55
<b>Account: 40086</b>		<b>SBL #: 49.52-1-32</b>	<b>Contact: Manell, Helen M,</b>		<b>Location: 1700 Route 9</b>		
0	WD4 - Residential	13341896	02/06/2019	6220	10500	4280	\$11.17
0	WD4 - Residential	13341896	08/09/2019	10500	15170	4670	\$12.19
<b>Account: 40087</b>		<b>SBL #: 49.52-1-34.1</b>	<b>Contact: Peck, Michael &amp; Pam</b>		<b>Location: 1704 Route 9</b>		
0	WD4 - Residential	13344628	08/09/2019	89320	102900	13580	\$35.44
0	WD4 - Residential	13344628	02/06/2019	70460	89320	18860	\$49.22
<b>Account: 40088</b>		<b>SBL #: 49.52-1-76</b>	<b>Contact: Baldes International Group LLC</b>		<b>Location: 1710-1712 Route 9</b>		
0	WD4 - Residential	13331896	02/06/2019	13280	20800	7520	\$19.63
0	WD4 - Residential	13331896	08/09/2019	20800	29040	8240	\$21.51
<b>Account: 40089</b>		<b>SBL #: 49.44-1-9.1</b>	<b>Contact: Mr. Bills Car Hop, LLC</b>		<b>Location: 1720 Route 9</b>		
0	WD4 - Residential	10285615	08/09/2019	1269340	1454330	184990	\$482.82
0	WD4 - Residential	10285615	02/06/2019	1109390	1269340	159950	\$417.47
<b>Account: 40090</b>		<b>SBL #: 50.70-1-11</b>	<b>Contact: Blake, William &amp; Dorothy</b>		<b>Location: 7 Jan Ave</b>		
0	WD4 - Residential	13328631	08/09/2019	209940	265700	55760	\$145.53
0	WD4 - Residential	13328631	02/06/2019	168360	209940	41580	\$108.52
<b>Account: 40091</b>		<b>SBL #: 50.-1-26.111</b>	<b>Contact: Lewis, Charlotte S,</b>		<b>Location: 147 Bluebird Rd</b>		
0	WD4 - Residential	13323635	02/06/2019	40940	60060	19120	\$49.90
0	WD4 - Residential	13323635	08/09/2019	60060	73380	13320	\$34.77

Town of Moreau Water  
Reading Detail

Page #	Account Type	Serial #	Date	Previous	Current	Usage	Amount
	<b>Account:</b> 40092	<b>SBL #:</b> 50.-1-29	<b>Contact:</b> Shaw/Buhrmaster Propane Inc.		<b>Location:</b> 139-141 Bluebird Rd		
0	WD4 - Residential	13331700	08/09/2019	7150	10460	3310	\$8.64
0	WD4 - Residential	13331700	02/06/2019	4920	7150	2230	\$5.82
	<b>Account:</b> 40093	<b>SBL #:</b> 50.-1-30.1	<b>Contact:</b> McCormick, Vernon & Judy		<b>Location:</b> 137 Bluebird Rd		
0	WD4 - Residential	10269067	02/06/2019	60090	67330	7240	\$18.90
0	WD4 - Residential	10269067	08/09/2019	67330	72620	5290	\$13.81
	<b>Account:</b> 40094	<b>SBL #:</b> 50.-1-30.21	<b>Contact:</b> Smail, Larry & Joann		<b>Location:</b> 133 Bluebird Rd		
0	WD4 - Residential	13329010	08/09/2019	55540	74490	18950	\$49.46
0	WD4 - Residential	13329010	02/06/2019	40080	55540	15460	\$40.35
	<b>Account:</b> 40095	<b>SBL #:</b> 50.-1-49	<b>Contact:</b> Gates, Stephen & Kathleen		<b>Location:</b> 131 Bluebird Rd		
0	WD4 - Residential	13322730	02/06/2019	48950	71230	22280	\$58.15
0	WD4 - Residential	13322730	08/09/2019	71230	99190	27960	\$72.98
	<b>Account:</b> 40096	<b>SBL #:</b> 50.-1-32	<b>Contact:</b> Specht, Gene E,		<b>Location:</b> 129 Bluebird Rd		
0	WD4 - Residential	07768850	08/09/2019	90240	95690	5450	\$14.22
0	WD4 - Residential	07768850	02/06/2019	83990	90240	6250	\$16.31
	<b>Account:</b> 40097	<b>SBL #:</b> 50.-1-33	<b>Contact:</b> Moore, Leonard & Kristen		<b>Location:</b> 127 Bluebird Rd		
0	WD4 - Residential	13265619	02/06/2019	82060	121780	39720	\$103.67
0	WD4 - Residential	13265619	08/09/2019	121780	161300	39520	\$103.15
	<b>Account:</b> 40098	<b>SBL #:</b> 50.70-1-13	<b>Contact:</b> Howe, Clark V,		<b>Location:</b> 9 Jan Ave		
0	WD4 - Residential	13339402	02/06/2019	58750	76650	17900	\$46.72
0	WD4 - Residential	13339402	08/09/2019	76650	98970	22320	\$58.26
	<b>Account:</b> 40099	<b>SBL #:</b> 50.-1-34.2	<b>Contact:</b> Kelly III, Michael P,		<b>Location:</b> 121-123 Bluebird Rd		
0	WD4 - Residential	10716259	02/06/2019	391320	427980	36660	\$95.68
0	WD4 - Residential	10716259	08/09/2019	427980	509070	81090	\$211.64
	<b>Account:</b> 40101	<b>SBL #:</b> 50.-1-38	<b>Contact:</b> Monthony, Stephen & Phyllis		<b>Location:</b> 109 Bluebird Rd		
0	WD4 - Residential	13329317	08/09/2019	43310	85500	42190	\$110.12
0	WD4 - Residential	13329317	02/06/2019	25900	43310	17410	\$45.44
	<b>Account:</b> 40102	<b>SBL #:</b> 50.-1-39	<b>Contact:</b> Huff, David G,		<b>Location:</b> 105 Bluebird Rd		
0	WD4 - Residential	13338207	02/06/2019	32560	51380	18820	\$49.12
0	WD4 - Residential	13338207	08/09/2019	51380	73860	22480	\$58.67
	<b>Account:</b> 40103	<b>SBL #:</b> 50.-1-42.1	<b>Contact:</b> Jacobie, John E,		<b>Location:</b> 97 Bluebird Rd		

Town of Moreau Water  
Reading Detail

Page #	Account Type	Serial #	Date	Previous	Current	Usage	Amount
0	WD4 - Residential	13341636	08/09/2019	8220	11020	2800	\$7.31
0	WD4 - Residential	13341636	02/06/2019	5600	8220	2620	\$6.84
<b>Account: 40104</b>		<b>SBL #: 50.62-2-13</b>	<b>Contact: Deuel, Tammy</b>		<b>Location: 83 Bluebird Rd</b>		
0	WD4 - Residential	13344638	02/06/2019	77370	114620	37250	\$97.22
0	WD4 - Residential	13344638	08/09/2019	114620	160150	45530	\$118.83
<b>Account: 40105</b>		<b>SBL #: 50.62-2-15</b>	<b>Contact: Andrus, Rebecca Rita</b>		<b>Location: 81 Bluebird Rd</b>		
0	WD4 - Residential	13336785	08/09/2019	23890	29900	6010	\$15.69
0	WD4 - Residential	13336785	02/06/2019	18580	23890	5310	\$13.86
<b>Account: 40107</b>		<b>SBL #: 50.62-2-27</b>	<b>Contact: McDonnell, Ruth F,</b>		<b>Location: 67 Bluebird Rd</b>		
0	WD4 - Residential	13339400	08/09/2019	87660	106560	18900	\$49.33
0	WD4 - Residential	13339400	02/06/2019	72100	87660	15560	\$40.61
<b>Account: 40108</b>		<b>SBL #: 50.62-2-29</b>	<b>Contact: Bennett Sr, Bonnie &amp; Earl</b>		<b>Location: 65 Bluebird Rd</b>		
0	WD4 - Residential	13343365	02/05/2019	30270	38930	8660	\$22.60
0	WD4 - Residential	13343365	08/09/2019	38930	49050	10120	\$26.41
<b>Account: 40109</b>		<b>SBL #: 50.62-2-31</b>	<b>Contact: Newell, James</b>		<b>Location: 63 Bluebird Rd</b>		
0	WD4 - Residential	13268739	08/09/2019	74570	116900	42330	\$110.48
0	WD4 - Residential	13268739	02/06/2019	50880	74570	23690	\$61.83
<b>Account: 40110</b>		<b>SBL #: 50.62-2-32</b>	<b>Contact: Woodruff, Ward &amp; Karla</b>		<b>Location: 61 Bluebird Rd</b>		
0	WD4 - Residential	13315456	02/05/2019	60730	84260	23530	\$61.41
0	WD4 - Residential	13315456	08/09/2019	84260	108410	24150	\$63.03
<b>Account: 40111</b>		<b>SBL #: 50.62-2-33</b>	<b>Contact: Parker, Michele</b>		<b>Location: 59 Bluebird Rd</b>		
0	WD4 - Residential	11872714	08/09/2019	122730	136340	13610	\$35.52
0	WD4 - Residential	11872714	02/06/2019	112950	122730	9780	\$25.53
<b>Account: 40112</b>		<b>SBL #: 50.62-2-34</b>	<b>Contact: Gutowski, Jason</b>		<b>Location: 57 Bluebird Rd</b>		
0	WD4 - Residential	13374434	02/06/2019	0	9520	9520	\$24.85
<b>Account: 40113</b>		<b>SBL #: 50.69-1-8</b>	<b>Contact: Georgi, Frances</b>		<b>Location: 49 Bluebird Rd</b>		
0	WD4 - Residential	13318475	02/06/2019	15290	21280	5990	\$15.63
0	WD4 - Residential	13318475	08/09/2019	21280	28430	7150	\$18.66
<b>Account: 40114</b>		<b>SBL #: 50.69-1-5.2</b>	<b>Contact: Stewarts Shop Corp</b>		<b>Location: 43 Bluebird Rd</b>		
0	WD4 - Residential	10715772	08/09/2019	836350	985780	149430	\$390.01
0	WD4 - Residential	10715772	02/06/2019	725920	836350	110430	\$288.22

Town of Moreau Water  
Reading Detail

Page #	Account Type	Serial #	Date	Previous	Current	Usage	Amount
	<b>Account:</b> 40115	<b>SBL #:</b> 50.69-1-4	<b>Contact:</b> Crossman, John R,			<b>Location:</b> 39 Bluebird Rd	
0	WD4 - Residential	13322742	02/06/2019	81750	110630	28880	\$75.38
0	WD4 - Residential	13322742	08/09/2019	110630	161490	50860	\$132.74
	<b>Account:</b> 40116	<b>SBL #:</b> 50.69-1-3	<b>Contact:</b> Alix Sherri, Tougas John,			<b>Location:</b> 37 Bluebird Rd	
0	WD4 - Residential	13332105	08/09/2019	109190	125360	16170	\$42.20
0	WD4 - Residential	13332105	02/06/2019	98740	109190	10450	\$27.27
	<b>Account:</b> 40117	<b>SBL #:</b> 50.69-1-2	<b>Contact:</b> Stimpson, Thomas W,			<b>Location:</b> 35 Bluebird Rd	
0	WD4 - Residential	13315487	02/06/2019	19110	27240	8130	\$21.22
0	WD4 - Residential	13315487	08/09/2019	27240	47540	20300	\$52.98
	<b>Account:</b> 40118	<b>SBL #:</b> 50.69-1-1	<b>Contact:</b> Stewart, Evelyn K,			<b>Location:</b> 33 Bluebird Rd	
0	WD4 - Residential	13315207	08/09/2019	131280	167460	36180	\$94.43
0	WD4 - Residential	13315207	02/06/2019	99120	131280	32160	\$83.94
	<b>Account:</b> 40119	<b>SBL #:</b> 49.76-2-14	<b>Contact:</b> Osborne, Corine A,			<b>Location:</b> 31 Bluebird Rd	
0	WD4 - Residential	13344627	02/06/2019	15180	23450	8270	\$21.58
0	WD4 - Residential	13344627	08/09/2019	23450	32430	8980	\$23.44
	<b>Account:</b> 40120	<b>SBL #:</b> 49.76-2-13	<b>Contact:</b> Stark, Christopher & Karen			<b>Location:</b> 29 Bluebird Rd	
0	WD4 - Residential	13338285	08/09/2019	14600	20070	5470	\$14.28
0	WD4 - Residential	13338285	02/06/2019	8340	14600	6260	\$16.34
	<b>Account:</b> 40121	<b>SBL #:</b> 49.76-2-12	<b>Contact:</b> Schmidt, Kristi			<b>Location:</b> 27 Bluebird Rd	
0	WD4 - Residential	13332319	02/06/2019	34010	50640	16630	\$43.40
0	WD4 - Residential	13332319	08/09/2019	50640	66680	16040	\$41.86
	<b>Account:</b> 40122	<b>SBL #:</b> 49.76-2-11	<b>Contact:</b> Hopkins, Wayne E,			<b>Location:</b> 25 Bluebird Rd	
0	WD4 - Residential	13319838	08/09/2019	42810	62880	20070	\$52.38
0	WD4 - Residential	13319838	02/06/2019	27980	42810	14830	\$38.71
	<b>Account:</b> 40123	<b>SBL #:</b> 49.76-2-10	<b>Contact:</b> Skellie, James & Cathy			<b>Location:</b> 23 Bluebird Rd	
0	WD4 - Residential	13323537	02/06/2019	80810	119080	38270	\$99.88
0	WD4 - Residential	13323537	08/09/2019	119080	165500	46420	\$121.16
	<b>Account:</b> 40124	<b>SBL #:</b> 49.76-2-9	<b>Contact:</b> Rowell, Nicholas & Sarah			<b>Location:</b> 21 Bluebird Rd	
0	WD4 - Residential	13329733	08/09/2019	16060	24560	8500	\$22.19
0	WD4 - Residential	13329733	02/06/2019	13990	16060	2070	\$5.40
	<b>Account:</b> 40125	<b>SBL #:</b> 49.76-2-8	<b>Contact:</b> Robbins, Edwin G,			<b>Location:</b> 19 Bluebird Rd	

Town of Moreau Water  
Reading Detail

Page #	Account Type	Serial #	Date	Previous	Current	Usage	Amount
0	WD4 - Residential	13335636	02/06/2019	20860	31270	10410	\$27.17
0	WD4 - Residential	13335636	08/09/2019	31270	42700	11430	\$29.83
<b>Account: 40126</b>		<b>SBL #: 49.76-2-7</b>	<b>Contact: Olsen, Thomas</b>		<b>Location: 17 Bluebird Rd</b>		
0	WD4 - Residential	13333175	08/09/2019	38630	53230	14600	\$38.11
0	WD4 - Residential	13333175	02/06/2019	22820	38630	15810	\$41.26
<b>Account: 40127</b>		<b>SBL #: 49.76-2-6</b>	<b>Contact: Keech, Randorum &amp; Marie</b>		<b>Location: 15 Bluebird Rd</b>		
0	WD4 - Residential	13335746	02/06/2019	30910	43950	13040	\$34.03
0	WD4 - Residential	13335746	08/09/2019	43950	57960	14010	\$36.57
<b>Account: 40128</b>		<b>SBL #: 49.76-2-5</b>	<b>Contact: Borovsky, Thomas J,</b>		<b>Location: 13 Bluebird Rd</b>		
0	WD4 - Residential	13316590	08/09/2019	14910	18260	3350	\$8.74
<b>Account: 40129</b>		<b>SBL #: 49.76-2-4</b>	<b>Contact: Stockman, Randy &amp; Ann</b>		<b>Location: 11 Bluebird Rd</b>		
0	WD4 - Residential	13331880	08/09/2019	45550	61070	15520	\$40.51
0	WD4 - Residential	13331880	02/06/2019	30940	45550	14610	\$38.13
<b>Account: 40130</b>		<b>SBL #: 49.76-2-3</b>	<b>Contact: Signorelli Jr, Anthony J,</b>		<b>Location: 9 Bluebird Rd</b>		
0	WD4 - Residential	12516044	09/11/2019	0	170	170	\$0.44
<b>Account: 40131</b>		<b>SBL #: 49.76-2-2</b>	<b>Contact: Topoleski Tina, Colletti Steven,</b>		<b>Location: 5 Bluebird Rd</b>		
0	WD4 - Residential	10665612	02/06/2019	45330	57440	12110	\$31.61
0	WD4 - Residential	10665612	08/09/2019	57440	78680	21240	\$55.44
<b>Account: 40132</b>		<b>SBL #: 50.69-1-10</b>	<b>Contact: Decker, Lance &amp; Lisa</b>		<b>Location: 1 Castle Rd</b>		
0	WD4 - Residential	10280290	08/09/2019	179610	210680	31070	\$81.09
0	WD4 - Residential	10280290	02/06/2019	148120	179610	31490	\$82.19
<b>Account: 40133</b>		<b>SBL #: 50.61-2-24</b>	<b>Contact: Crandall Donald, McCloud Mary</b>		<b>Location: 3 Castle Rd</b>		
0	WD4 - Residential	10278112	02/06/2019	102650	128970	26320	\$68.70
0	WD4 - Residential	10278112	08/09/2019	128970	154680	25710	\$67.10
<b>Account: 40134</b>		<b>SBL #: 50.61-2-23</b>	<b>Contact: Daly, Joseph</b>		<b>Location: 5 Castle Rd</b>		
0	WD4 - Residential	10278723	08/09/2019	162750	216170	53420	\$139.43
0	WD4 - Residential	10278723	02/06/2019	113190	162750	49560	\$129.35
<b>Account: 40135</b>		<b>SBL #: 50.61-2-20</b>	<b>Contact: Tracy, Timothy A,</b>		<b>Location: 7 Castle Rd</b>		
0	WD4 - Residential	10273341	02/06/2019	111930	134720	22790	\$59.48
0	WD4 - Residential	10273341	08/09/2019	134720	149910	15190	\$39.65



Town of Moreau Water  
Reading Detail

Page #	Account Type	Serial #	Date	Previous	Current	Usage	Amount
	<b>Account:</b> 40136	<b>SBL #:</b> 50.61-2-15	<b>Contact:</b> Carlson, Denise M.,			<b>Location:</b> 9 Castle Rd	
0	WD4 - Residential	10270242	08/09/2019	112640	129460	16820	\$43.90
0	WD4 - Residential	10270242	02/06/2019	91130	112640	21510	\$56.14
	<b>Account:</b> 40137	<b>SBL #:</b> 50.61-2-14	<b>Contact:</b> Canfield, Scott			<b>Location:</b> 11 Castle Rd	
0	WD4 - Residential	13329804	01/10/2019	66120	81830	15710	\$41.00
0	WD4 - Residential	13329804	02/06/2019	81830	84970	3140	\$8.20
0	WD4 - Residential	13329804	08/09/2019	84970	126480	41510	\$108.34
	<b>Account:</b> 40138	<b>SBL #:</b> 50.61-2-9	<b>Contact:</b> Gates Jr, Christine & Robert			<b>Location:</b> 13 Castle Rd	
0	WD4 - Residential	10270347	08/09/2019	272640	331350	58710	\$153.23
0	WD4 - Residential	10270347	02/06/2019	234400	272640	38240	\$99.81
	<b>Account:</b> 40139	<b>SBL #:</b> 50.61-2-8	<b>Contact:</b> Sutherland, Glenn			<b>Location:</b> 15 Castle Rd	
0	WD4 - Residential	10274637	02/06/2019	75410	90960	15550	\$40.59
0	WD4 - Residential	10274637	08/09/2019	90960	107880	16920	\$44.16
	<b>Account:</b> 40140	<b>SBL #:</b> 50.62-1-18	<b>Contact:</b> Gundersen, Hayley M,			<b>Location:</b> 24 Myron Rd	
0	WD4 - Residential	10250101	08/09/2019	108690	139230	30540	\$79.71
0	WD4 - Residential	10250101	02/06/2019	90260	108690	18430	\$48.10
	<b>Account:</b> 40141	<b>SBL #:</b> 50.62-1-17	<b>Contact:</b> Lewis, Adam P,			<b>Location:</b> 22 Myron Rd	
0	WD4 - Residential	10535433	02/06/2019	93110	114560	21450	\$55.98
0	WD4 - Residential	10535433	08/09/2019	114560	139000	24440	\$63.79
	<b>Account:</b> 40143	<b>SBL #:</b> 50.62-1-16.2	<b>Contact:</b> Rawlins, Eugene R,			<b>Location:</b> 5 Henry Rd	
0	WD4 - Residential	10192154	08/09/2019	82320	103330	21010	\$54.84
0	WD4 - Residential	10192154	02/06/2019	68500	82320	13820	\$36.07
	<b>Account:</b> 40144	<b>SBL #:</b> 50.62-1-16.3	<b>Contact:</b> Whible, Michael D,			<b>Location:</b> 7 Henry Rd	
0	WD4 - Residential	10269431	02/06/2019	133940	153450	19510	\$50.92
0	WD4 - Residential	10269431	08/09/2019	153450	175300	21850	\$57.03
	<b>Account:</b> 40145	<b>SBL #:</b> 50.62-1-16.4	<b>Contact:</b> Whitaker, Corey E,			<b>Location:</b> 6 Henry Rd	
0	WD4 - Residential	10249084	08/09/2019	103740	123220	19480	\$50.84
0	WD4 - Residential	10249084	02/06/2019	87580	103740	16160	\$42.18
	<b>Account:</b> 40146	<b>SBL #:</b> 50.62-1-16.5	<b>Contact:</b> Rowe, Robert C,			<b>Location:</b> 4 Henry Rd	
0	WD4 - Residential	10854128	02/06/2019	226790	279570	52780	\$137.76
0	WD4 - Residential	10854128	08/09/2019	279570	350640	71070	\$185.49

Town of Moreau Water  
Reading Detail

Page #	Account Type	Serial #	Date	Previous	Current	Usage	Amount
	<b>Account:</b> 40147	<b>SBL #:</b> 50.62-1-15	<b>Contact:</b> Caulin, Ronald D,		<b>Location:</b> 18 Myron Rd		
0	WD4 - Residential	10670138	08/09/2019	238360	316050	77690	\$202.77
0	WD4 - Residential	10670138	02/06/2019	199540	238360	38820	\$101.32
	<b>Account:</b> 40148	<b>SBL #:</b> 50.62-2-30	<b>Contact:</b> Gorman, Meaghan		<b>Location:</b> 14 Myron Rd		
0	WD4 - Residential	10654425	02/06/2019	42580	52620	10040	\$26.20
0	WD4 - Residential	10654425	08/09/2019	52620	67090	14470	\$37.77
	<b>Account:</b> 40149	<b>SBL #:</b> 50.62-2-28	<b>Contact:</b> Hull, Christine		<b>Location:</b> 12 Myron Rd		
0	WD4 - Residential	10277965	08/09/2019	251090	306210	55120	\$143.86
0	WD4 - Residential	10277965	02/06/2019	205870	251090	45220	\$118.02
	<b>Account:</b> 40150	<b>SBL #:</b> 50.62-2-26	<b>Contact:</b> Cook, Judy M,		<b>Location:</b> 10 Myron Rd		
0	WD4 - Residential	11975106	02/06/2019	244630	255380	10750	\$28.06
0	WD4 - Residential	11975106	08/09/2019	255380	295690	40310	\$105.21
	<b>Account:</b> 40151	<b>SBL #:</b> 50.62-2-25	<b>Contact:</b> Mosher, Brad		<b>Location:</b> 8 Myron Rd		
0	WD4 - Residential	13212096	08/09/2019	75050	89350	14300	\$37.32
0	WD4 - Residential	13212096	02/06/2019	58120	75050	16930	\$44.19
	<b>Account:</b> 40152	<b>SBL #:</b> 50.62-2-23	<b>Contact:</b> Kirk, Anthony		<b>Location:</b> 6 Myron Rd		
0	WD4 - Residential	10639699	02/06/2019	167470	199240	31770	\$82.92
0	WD4 - Residential	10639699	08/09/2019	199240	244490	45250	\$118.10
	<b>Account:</b> 40153	<b>SBL #:</b> 50.62-2-17	<b>Contact:</b> Burt, Cindy		<b>Location:</b> 1 Myron Rd		
0	WD4 - Residential	10279413	02/06/2019	45270	55440	10170	\$26.54
0	WD4 - Residential	10279413	08/09/2019	55440	65960	10520	\$27.46
	<b>Account:</b> 40154	<b>SBL #:</b> 50.62-2-19	<b>Contact:</b> Wadsworth, Joseph & Ivayla		<b>Location:</b> 3 Myron Rd		
0	WD4 - Residential	07910603	08/09/2019	203230	222030	18800	\$49.07
0	WD4 - Residential	07910603	02/06/2019	169530	203230	33700	\$87.96
	<b>Account:</b> 40155	<b>SBL #:</b> 50.62-2-21	<b>Contact:</b> A & C Rental Homes LLC		<b>Location:</b> 5 Myron Rd		
0	WD4 - Residential	13336886	02/06/2019	65940	95320	29380	\$76.68
0	WD4 - Residential	13336886	08/09/2019	95320	117280	21960	\$57.32
	<b>Account:</b> 40156	<b>SBL #:</b> 50.62-2-20	<b>Contact:</b> Taylor, Philip J,		<b>Location:</b> 3 Cheryl Dr		
0	WD4 - Residential	10669697	08/09/2019	31240	37440	6200	\$16.18
0	WD4 - Residential	10669697	02/06/2019	24680	31240	6560	\$17.12
	<b>Account:</b> 40157	<b>SBL #:</b> 50.62-2-18	<b>Contact:</b> Arnold-Spaulding, Sandra		<b>Location:</b> 5 Cheryl Dr		

Town of Moreau Water  
Reading Detail

Page #	Account Type	Serial #	Date	Previous	Current	Usage	Amount
0	WD4 - Residential	10695044	03/19/2019	32360	32580	220	\$0.57
0	WD4 - Residential	10695044	08/09/2019	32580	45480	12900	\$33.67
<b>Account: 40158</b>		<b>SBL #: 50.62-2-16</b>	<b>Contact: Greenwood, Russell</b>		<b>Location: 7 Cheryl Dr</b>		
0	WD4 - Residential	10278271	08/09/2019	123740	157480	33740	\$88.06
0	WD4 - Residential	10278271	02/06/2019	111150	123740	12590	\$32.86
<b>Account: 40159</b>		<b>SBL #: 50.62-2-14</b>	<b>Contact: Navatka, Larry &amp; Rita</b>		<b>Location: 9 Cheryl Dr</b>		
0	WD4 - Residential	10271826	02/06/2019	54700	64170	9470	\$24.72
0	WD4 - Residential	10271826	08/09/2019	64170	79580	15410	\$40.22
<b>Account: 40160</b>		<b>SBL #: 50.62-2-12</b>	<b>Contact: McConnell, Joseph</b>		<b>Location: 11 Cheryl Dr</b>		
0	WD4 - Residential	10240107	08/09/2019	114040	160930	46890	\$122.38
0	WD4 - Residential	10240107	02/06/2019	88730	114040	25310	\$66.06
<b>Account: 40161</b>		<b>SBL #: 50.54-2-3</b>	<b>Contact: Seymour, Francis J,</b>		<b>Location: 13 Cheryl Dr</b>		
0	WD4 - Residential	10182336	02/06/2019	36730	44400	7670	\$20.02
0	WD4 - Residential	10182336	08/09/2019	44400	52860	8460	\$22.08
<b>Account: 40162</b>		<b>SBL #: 50.54-2-2</b>	<b>Contact: Szkopiec, Jeremy &amp; Anna</b>		<b>Location: 15 Cheryl Dr</b>		
0	WD4 - Residential	10268348	08/09/2019	89790	109200	19410	\$50.66
0	WD4 - Residential	10268348	02/06/2019	75170	89790	14620	\$38.16
<b>Account: 40163</b>		<b>SBL #: 50.54-2-1</b>	<b>Contact: Towne, Carol &amp; Robert</b>		<b>Location: 14 Cheryl Dr</b>		
0	WD4 - Residential	10192415	02/06/2019	54460	71050	16590	\$43.30
0	WD4 - Residential	10192415	08/09/2019	71050	86200	15150	\$39.54
<b>Account: 40164</b>		<b>SBL #: 50.62-2-8</b>	<b>Contact: McMurry, Lisa M,</b>		<b>Location: 12 Cheryl Dr</b>		
0	WD4 - Residential	10271449	08/09/2019	188480	217150	28670	\$74.83
0	WD4 - Residential	10271449	02/06/2019	150860	188480	37620	\$98.19
<b>Account: 40165</b>		<b>SBL #: 50.62-2-7</b>	<b>Contact: Reed, Richard &amp; Catherine</b>		<b>Location: 10 Cheryl Dr</b>		
0	WD4 - Residential	12089309	02/06/2019	189810	249620	59810	\$156.10
0	WD4 - Residential	12089309	08/09/2019	249620	350920	101300	\$264.39
<b>Account: 40166</b>		<b>SBL #: 50.62-2-6</b>	<b>Contact: Otoupal, David J,</b>		<b>Location: 8 Cheryl Dr</b>		
0	WD4 - Residential	13335691	08/09/2019	147627	186840 E	39213	\$102.35
<b>Account: 40167</b>		<b>SBL #: 50.62-2-5</b>	<b>Contact: Corcoran, Mary R,</b>		<b>Location: 6 Cheryl Dr</b>		
0	WD4 - Residential	10272016	02/06/2019	23920	28700	4780	\$12.48
0	WD4 - Residential	10272016	08/09/2019	28700	34270	5570	\$14.54

Town of Moreau Water

Reading Detail

Page #	Account Type	Serial #	Date	Previous	Current	Usage	Amount
	<b>Account:</b> 40168	<b>SBL #:</b> 50.62-2-4	<b>Contact:</b> Etu, Shawn & Kaitlin Marie		<b>Location:</b> 4 Cheryl Dr		
0	WD4 - Residential	10241731	08/09/2019	141410	158470	17060	\$44.53
0	WD4 - Residential	10241731	02/06/2019	123590	141410	17820	\$46.51
	<b>Account:</b> 40169	<b>SBL #:</b> 50.62-2-3	<b>Contact:</b> Alund Michael, Orlow Joseph,		<b>Location:</b> 7 Myron Rd		
0	WD4 - Residential	10274980	02/06/2019	108140	127590	19450	\$50.76
0	WD4 - Residential	10274980	08/09/2019	127590	153420	25830	\$67.42
	<b>Account:</b> 40170	<b>SBL #:</b> 50.62-2-2	<b>Contact:</b> Baker, Timothy & Karen		<b>Location:</b> 9 Myron Rd		
0	WD4 - Residential	10283754	08/09/2019	151950	174620	22670	\$59.17
0	WD4 - Residential	10283754	02/06/2019	128740	151950	23210	\$60.58
	<b>Account:</b> 40171	<b>SBL #:</b> 50.62-2-1	<b>Contact:</b> Laing, Andrew & Susan		<b>Location:</b> 11 Myron Rd		
0	WD4 - Residential	10298289	02/06/2019	409670	464750	55080	\$143.76
0	WD4 - Residential	10298289	08/09/2019	464750	541820	77070	\$201.15
	<b>Account:</b> 40172	<b>SBL #:</b> 50.62-1-14	<b>Contact:</b> Gough, Eric & Christin		<b>Location:</b> 15 Myron Rd		
0	WD4 - Residential	10649598	08/09/2019	116520	176050	59530	\$155.37
0	WD4 - Residential	10649598	02/06/2019	87910	116520	28610	\$74.67
	<b>Account:</b> 40173	<b>SBL #:</b> 50.62-1-9	<b>Contact:</b> LaCarte, John & Dawn		<b>Location:</b> 17 Myron Rd		
0	WD4 - Residential	10279428	02/06/2019	314870	387910	73040	\$190.63
0	WD4 - Residential	10279428	08/09/2019	387910	465370	77460	\$202.17
	<b>Account:</b> 40174	<b>SBL #:</b> 50.62-1-6	<b>Contact:</b> Landry, Peter C.,		<b>Location:</b> 19 Myron Rd		
0	WD4 - Residential	10240502	08/09/2019	155860	179340	23480	\$61.28
0	WD4 - Residential	10240502	02/06/2019	128470	155860	27390	\$71.49
	<b>Account:</b> 40175	<b>SBL #:</b> 50.62-1-5	<b>Contact:</b> Buttles Jr, Robert J,		<b>Location:</b> 21 Myron Rd		
0	WD4 - Residential	07839499	02/06/2019	378900	416550	37650	\$98.27
0	WD4 - Residential	07839499	08/09/2019	416550	473540	56990	\$148.74
	<b>Account:</b> 40176	<b>SBL #:</b> 50.54-1-24	<b>Contact:</b> VanGuilder, James Arlie,		<b>Location:</b> 54 Terry Dr		
0	WD4 - Residential	07629079	02/06/2019	248360	261140	12780	\$33.36
0	WD4 - Residential	07629079	08/09/2019	261140	323680	62540	\$163.23
	<b>Account:</b> 40177	<b>SBL #:</b> 50.62-1-7	<b>Contact:</b> OBrien, Nancy J,		<b>Location:</b> 50 Terry Dr		
0	WD4 - Residential	10271825	08/09/2019	186020	249200	63180	\$164.90
0	WD4 - Residential	10271825	02/06/2019	133570	186020	52450	\$136.89
	<b>Account:</b> 40178	<b>SBL #:</b> 50.62-1-8	<b>Contact:</b> DeSorbe, Marcia		<b>Location:</b> 48 Terry Dr		

Town of Moreau Water  
Reading Detail

Page #	Account Type	Serial #	Date	Previous	Current	Usage	Amount
0	WD4 - Residential	10242218	02/06/2019	109200	129390	20190	\$52.70
0	WD4 - Residential	10242218	08/09/2019	129390	168890	39500	\$103.10
<b>Account: 40179</b>		<b>SBL #: 50.62-1-10</b>	<b>Contact: Morris, Nathan &amp; Sheila</b>		<b>Location: 46 Terry Dr</b>		
0	WD4 - Residential	10285725	08/09/2019	155230	187360	32130	\$83.86
0	WD4 - Residential	10285725	02/06/2019	128560	155230	26670	\$69.61
<b>Account: 40180</b>		<b>SBL #: 50.62-1-11</b>	<b>Contact: VanDewal, Arthur &amp; Dorothy</b>		<b>Location: 44 Terry Dr</b>		
0	WD4 - Residential	10279405	02/06/2019	99250	101750	2500	\$6.53
0	WD4 - Residential	10279405	10/23/2019	101750	102820	1070	\$2.79
<b>Account: 40181</b>		<b>SBL #: 50.62-1-12</b>	<b>Contact: Pashby, Jeffrey G,</b>		<b>Location: 42 Terry Dr</b>		
0	WD4 - Residential	10278652	02/06/2019	139040	173450	34410	\$89.81
0	WD4 - Residential	10278652	08/09/2019	173450	220010	46560	\$121.52
<b>Account: 40182</b>		<b>SBL #: 50.54-1-25</b>	<b>Contact: Wheeler, Robert C,</b>		<b>Location: 40 Terry Dr</b>		
0	WD4 - Residential	10278319	08/09/2019	210600	290990	80390	\$209.82
0	WD4 - Residential	10278319	02/06/2019	195500	210600	15100	\$39.41
<b>Account: 40183</b>		<b>SBL #: 50.54-1-16</b>	<b>Contact: Mazzeo, Eric &amp; Ashley</b>		<b>Location: 38 Terry Dr</b>		
0	WD4 - Residential	13345336	02/06/2019	9630	17060	7430	\$19.39
0	WD4 - Residential	13345336	08/09/2019	17060	38880	21820	\$56.95
<b>Account: 40184</b>		<b>SBL #: 50.54-1-15</b>	<b>Contact: Glidden, Gary D,</b>		<b>Location: 36 Terry Dr</b>		
0	WD4 - Residential	10278442	08/09/2019	163640	214010	50370	\$131.47
0	WD4 - Residential	10278442	02/06/2019	138230	163640	25410	\$66.32
<b>Account: 40185</b>		<b>SBL #: 50.54-1-14</b>	<b>Contact: Gates, Robert T,</b>		<b>Location: 34 Terry Dr</b>		
0	WD4 - Residential	10277602	02/05/2019	89310	103910	14600	\$38.11
0	WD4 - Residential	10277602	08/09/2019	103910	135930	32020	\$83.57
<b>Account: 40186</b>		<b>SBL #: 50.54-1-13</b>	<b>Contact: Kingman, Hollis A,</b>		<b>Location: 32 Terry Dr</b>		
0	WD4 - Residential	13318674	08/09/2019	62440	81440	19000	\$49.59
0	WD4 - Residential	13318674	02/06/2019	50510	62440	11930	\$31.14
<b>Account: 40187</b>		<b>SBL #: 50.54-1-12</b>	<b>Contact: Purick, William</b>		<b>Location: 30 Terry Dr</b>		
0	WD4 - Residential	13337403	02/06/2019	5400	8990	3590	\$9.37
0	WD4 - Residential	13337403	08/09/2019	8990	12190	3200	\$8.35
<b>Account: 40188</b>		<b>SBL #: 50.54-1-11</b>	<b>Contact: Newton, Steven J,</b>		<b>Location: 28 Terry Dr</b>		
0	WD4 - Residential	10285339	08/08/2019	41490	47150	5660	\$14.77

Town of Moreau Water  
Reading Detail

Page #	Account Type	Serial #	Date	Previous	Current	Usage	Amount
0	WD4 - Residential	10285339	02/06/2019	36600	41490	4890	\$12.76
<b>Account: 40189</b>		<b>SBL #: 50.54-1-10</b>	<b>Contact: Austin, Robert</b>		<b>Location: 26 Terry Dr</b>		
0	WD4 - Residential	10643937	02/06/2019	185150	200300	15150	\$39.54
0	WD4 - Residential	10643937	08/09/2019	200300	209730	9430	\$24.61
<b>Account: 40190</b>		<b>SBL #: 50.54-1-9</b>	<b>Contact: Brennan Teresa, Boyle Colleen,</b>		<b>Location: 24 Terry Dr</b>		
0	WD4 - Residential	10240496	08/08/2019	77840	88530	10690	\$27.90
0	WD4 - Residential	10240496	02/06/2019	65370	77840	12470	\$32.55
<b>Account: 40191</b>		<b>SBL #: 50.54-1-8</b>	<b>Contact: Manell, Gary P,</b>		<b>Location: 22 Terry Dr</b>		
0	WD4 - Residential	13372016	02/06/2019	13170	20180	7010	\$18.30
0	WD4 - Residential	13372016	08/08/2019	20180	26660	6480	\$16.91
<b>Account: 40192</b>		<b>SBL #: 50.54-1-7</b>	<b>Contact: Neubauer, Bruce &amp; Joanne</b>		<b>Location: 20 Terry Dr</b>		
0	WD4 - Residential	10244352	08/09/2019	79100	102040	22940	\$59.87
0	WD4 - Residential	10244352	02/06/2019	67970	79100	11130	\$29.05
<b>Account: 40193</b>		<b>SBL #: 50.54-1-6</b>	<b>Contact: Camp, John &amp; Brianna</b>		<b>Location: 18 Terry Dr</b>		
0	WD4 - Residential	11974614	02/06/2019	244610	266870	22260	\$58.10
0	WD4 - Residential	11974614	08/09/2019	266870	301030	34160	\$89.16
<b>Account: 40194</b>		<b>SBL #: 50.54-1-5</b>	<b>Contact: Ball, Julie &amp; Bruce</b>		<b>Location: 16 Terry Dr</b>		
0	WD4 - Residential	10244528	08/09/2019	395810	482100	86290	\$225.22
0	WD4 - Residential	10244528	02/06/2019	334270	395810	61540	\$160.62
<b>Account: 40195</b>		<b>SBL #: 50.54-1-4</b>	<b>Contact: LaFrance, Deborah</b>		<b>Location: 14 Terry Dr</b>		
0	WD4 - Residential	11979368	02/06/2019	235830	256530	20700	\$54.03
0	WD4 - Residential	11979368	08/09/2019	256530	286450	29920	\$78.09
<b>Account: 40196</b>		<b>SBL #: 50.54-1-3</b>	<b>Contact: Kerr, Andrew &amp; Debbie</b>		<b>Location: 12 Terry Dr</b>		
0	WD4 - Residential	10254508	08/09/2019	249190	302410	53220	\$138.90
0	WD4 - Residential	10254508	02/06/2019	220550	249190	28640	\$74.75
<b>Account: 40197</b>		<b>SBL #: 50.54-1-2</b>	<b>Contact: Buttino, Sandra A,</b>		<b>Location: 10 Terry Dr</b>		
0	WD4 - Residential	10271908	08/09/2019	66270	83440	17170	\$44.81
0	WD4 - Residential	10271908	02/06/2019	55170	66270	11100	\$28.97
<b>Account: 40198</b>		<b>SBL #: 50.54-1-1</b>	<b>Contact: Moreau, Mary Beth</b>		<b>Location: 8 Terry Dr</b>		
0	WD4 - Residential	10716097	02/06/2019	107700	126520	18820	\$49.12
0	WD4 - Residential	10716097	08/08/2019	126520	149560	23040	\$60.13

Town of Moreau Water  
Reading Detail

Page #	Account Type	Serial #	Date	Previous	Current	Usage	Amount
	<b>Account:</b> 40199	<b>SBL #:</b> 50.62-1-1	<b>Contact:</b> Philo, Stephen J,		<b>Location:</b> 6 Terry Dr		
0	WD4 - Residential	10258856	08/09/2019	126790	155100	28310	\$73.89
0	WD4 - Residential	10258856	02/06/2019	105760	126790	21030	\$54.89
	<b>Account:</b> 40200	<b>SBL #:</b> 50.62-1-2	<b>Contact:</b> Park, Bryan & Kim		<b>Location:</b> 4 Terry Dr		
0	WD4 - Residential	10275747	02/06/2019	119300	150690	31390	\$81.93
0	WD4 - Residential	10275747	08/09/2019	150690	192370	41680	\$108.78
	<b>Account:</b> 40201	<b>SBL #:</b> 50.62-1-4	<b>Contact:</b> Cotton, Michael C,		<b>Location:</b> 3 Terry Dr		
0	WD4 - Residential	13315500	08/09/2019	46620	63310	16690	\$43.56
0	WD4 - Residential	13315500	02/06/2019	32850	46620	13770	\$35.94
	<b>Account:</b> 40202	<b>SBL #:</b> 50.54-1-22	<b>Contact:</b> Herman, Ryan S.,		<b>Location:</b> 9 Terry Dr		
0	WD4 - Residential	10852071	02/06/2019	87100	115100	28000	\$73.08
0	WD4 - Residential	10852071	08/09/2019	115100	156430	41330	\$107.87
	<b>Account:</b> 40203	<b>SBL #:</b> 50.54-1-21	<b>Contact:</b> Herbaly, William G,		<b>Location:</b> 11 Terry Dr		
0	WD4 - Residential	10282689	08/08/2019	158220	197360	39140	\$102.16
0	WD4 - Residential	10282689	02/05/2019	124610	158220	33610	\$87.72
	<b>Account:</b> 40204	<b>SBL #:</b> 50.54-1-20	<b>Contact:</b> Seybolt, Shari L,		<b>Location:</b> 17 Terry Dr		
0	WD4 - Residential	10268950	02/06/2019	128460	148380	19920	\$51.99
0	WD4 - Residential	10268950	08/08/2019	148380	182310	33930	\$88.56
	<b>Account:</b> 40205	<b>SBL #:</b> 50.54-1-19	<b>Contact:</b> Campbell, Mark A,		<b>Location:</b> 19 Terry Dr		
0	WD4 - Residential	10240849	08/09/2019	124880	148890	24010	\$62.67
0	WD4 - Residential	10240849	02/06/2019	109400	124880	15480	\$40.40
	<b>Account:</b> 40206	<b>SBL #:</b> 50.54-1-18	<b>Contact:</b> Livingston, Bruce		<b>Location:</b> 21 Terry Dr		
0	WD4 - Residential	10240105	02/06/2019	107120	134070	26950	\$70.34
0	WD4 - Residential	10240105	08/09/2019	134070	156290	22220	\$57.99
	<b>Account:</b> 40207	<b>SBL #:</b> 50.54-1-17	<b>Contact:</b> Stewart III, Joseph & Ann		<b>Location:</b> 25 Terry Dr		
0	WD4 - Residential	10275172	08/09/2019	315120	464160	149040	\$388.99
0	WD4 - Residential	10275172	02/06/2019	227710	315120	87410	\$228.14
	<b>Account:</b> 40208	<b>SBL #:</b> 50.54-1-23	<b>Contact:</b> Catone Kara, Studnický Jr. Robert		<b>Location:</b> 29 Terry Dr		
0	WD4 - Residential	11869773	02/06/2019	380510	411980	31470	\$82.14
0	WD4 - Residential	11869773	08/09/2019	411980	447530	35550	\$92.79

Town of Moreau Water  
Reading Detail

Page #	Account Type	Serial #	Date	Previous	Current	Usage	Amount
	<b>Account:</b> 40209	<b>SBL #:</b> 50.62-1-3	<b>Contact:</b> Dewey David, Friedrich Whitney,		<b>Location:</b> 23 Myron Rd		
0	WD4 - Residential	10648328	08/09/2019	118720	143200	24480	\$63.89
0	WD4 - Residential	10648328	02/06/2019	93270	118720	25450	\$66.42
	<b>Account:</b> 40210	<b>SBL #:</b> 50.61-2-5	<b>Contact:</b> Sarah Grace Krein, Dominic James		<b>Location:</b> 25 Myron Rd		
0	WD4 - Residential	10278478	10/09/2019	15750	17280	1530	\$3.99
	<b>Account:</b> 40211	<b>SBL #:</b> 50.61-2-4	<b>Contact:</b> Arnold, Robert		<b>Location:</b> 27 Myron Rd		
0	WD4 - Residential	07852767	02/06/2019	53700	79090	25390	\$66.27
0	WD4 - Residential	07852767	08/09/2019	79090	114160	35070	\$91.53
	<b>Account:</b> 40212	<b>SBL #:</b> 50.61-2-3	<b>Contact:</b> Bolton, Barbara Sheerer		<b>Location:</b> 29 Myron Rd		
0	WD4 - Residential	10277597	08/09/2019	122400	150050	27650	\$72.17
0	WD4 - Residential	10277597	02/06/2019	98590	122400	23810	\$62.14
	<b>Account:</b> 40213	<b>SBL #:</b> 50.61-2-32	<b>Contact:</b> Haynes, Andrew		<b>Location:</b> 31 Myron Rd		
0	WD4 - Residential	10268488	02/06/2019	92430	107230	14800	\$38.63
0	WD4 - Residential	10268488	08/09/2019	107230	122130	14900	\$38.89
	<b>Account:</b> 40214	<b>SBL #:</b> 50.61-2-1.1	<b>Contact:</b> Fuller, Cindy & Jessie		<b>Location:</b> 33 Myron Rd		
0	WD4 - Residential	10278447	02/06/2019	49290	61570	12280	\$32.05
0	WD4 - Residential	10278447	08/09/2019	61570	75910	14340	\$37.43
	<b>Account:</b> 40215	<b>SBL #:</b> 50.61-2-7	<b>Contact:</b> Clark, Bruce & Mary		<b>Location:</b> 28 Myron Rd		
0	WD4 - Residential	07846124	08/09/2019	99610	113200	13590	\$35.47
0	WD4 - Residential	07846124	02/06/2019	86920	99610	12690	\$33.12
	<b>Account:</b> 40216	<b>SBL #:</b> 50.61-2-10	<b>Contact:</b> Provo, Judith Anne		<b>Location:</b> 14 Castle Rd		
0	WD4 - Residential	10272961	08/09/2019	30440	36520	6080	\$15.87
0	WD4 - Residential	10272961	02/06/2019	26010	30440	4430	\$11.56
	<b>Account:</b> 40217	<b>SBL #:</b> 50.61-2-13	<b>Contact:</b> Tucker, Jeffrey C,		<b>Location:</b> 12 Castle Rd		
0	WD4 - Residential	10272549	02/06/2019	119630	129750	10120	\$26.41
0	WD4 - Residential	10272549	08/09/2019	129750	159210	29460	\$76.89
	<b>Account:</b> 40219	<b>SBL #:</b> 50.61-2-19	<b>Contact:</b> Carter, Esther G,		<b>Location:</b> 8 Castle Rd		
0	WD4 - Residential	13335670	08/09/2019	39920	50830	10910	\$28.48
0	WD4 - Residential	13335670	02/06/2019	25350	39920	14570	\$38.03
	<b>Account:</b> 40220	<b>SBL #:</b> 50.61-2-22	<b>Contact:</b> Dishon, Melissa S,		<b>Location:</b> 6 Castle Rd		



Town of Moreau Water  
Reading Detail

Page #	Account Type	Serial #	Date	Previous	Current	Usage	Amount
0	WD4 - Residential	13341117	02/06/2019	22100	32760	10660	\$27.82
0	WD4 - Residential	13341117	08/09/2019	32760	43440	10680	\$27.87
<b>Account: 40221</b>		<b>SBL #: 50.70-1-15</b>	<b>Contact: Prutsman, Patricia</b>		<b>Location: 11 Jan Ave</b>		
0	WD4 - Residential	13336160	08/09/2019	139610	169610	30000	\$78.30
0	WD4 - Residential	13336160	02/06/2019	107190	139610	32420	\$84.62
<b>Account: 40222</b>		<b>SBL #: 50.70-1-21</b>	<b>Contact: Close, Richard &amp; Beverly</b>		<b>Location: 2 Jackie Ave</b>		
0	WD4 - Residential	13328536	08/09/2019	43410	61340	17930	\$46.80
0	WD4 - Residential	13328536	02/06/2019	31230	43410	12180	\$31.79
<b>Account: 40223</b>		<b>SBL #: 50.70-1-22</b>	<b>Contact: Early, Sean Frederick</b>		<b>Location: 4 Jackie Ave</b>		
0	WD4 - Residential	13332230	02/05/2019	58060	82600	24540	\$64.05
0	WD4 - Residential	13332230	08/09/2019	82600	112180	29580	\$77.20
<b>Account: 40224</b>		<b>SBL #: 50.70-1-23</b>	<b>Contact: McConnell, John F,</b>		<b>Location: 6 Jackie Ave</b>		
0	WD4 - Residential	13329797	08/09/2019	199550	296570	97020	\$253.22
0	WD4 - Residential	13329797	02/05/2019	141930	199550	57620	\$150.39
<b>Account: 40225</b>		<b>SBL #: 50.70-1-24</b>	<b>Contact: Williams, Ian &amp; Starrla</b>		<b>Location: 21 Thomas Ave</b>		
0	WD4 - Residential	13323558	02/06/2019	106990	196920	89930	\$234.72
0	WD4 - Residential	13323558	08/09/2019	196920	321160	124240	\$324.27
<b>Account: 40226</b>		<b>SBL #: 50.70-1-25</b>	<b>Contact: Jones, David &amp; Margaret</b>		<b>Location: 19 Thomas Ave</b>		
0	WD4 - Residential	13323503	08/09/2019	172240	233160	60920	\$159.00
0	WD4 - Residential	13323503	02/05/2019	145470	172240	26770	\$69.87
<b>Account: 40227</b>		<b>SBL #: 50.70-1-26</b>	<b>Contact: Carpenter, Philip J,</b>		<b>Location: 17 Thomas Ave</b>		
0	WD4 - Residential	13334020	02/06/2019	159690	201740	42050	\$109.75
0	WD4 - Residential	13334020	08/09/2019	201740	270330	68590	\$179.02
<b>Account: 40228</b>		<b>SBL #: 50.70-1-27</b>	<b>Contact: Weeks, Stephen J,</b>		<b>Location: 15 Thomas Ave</b>		
0	WD4 - Residential	13318485	08/09/2019	115510	153270	37760	\$98.55
0	WD4 - Residential	13318485	02/05/2019	84030	115510	31480	\$82.16
<b>Account: 40229</b>		<b>SBL #: 50.70-1-29</b>	<b>Contact: Ceballo Gladys, Ceballo-Olazo</b>		<b>Location: 11 Thomas Ave</b>		
0	WD4 - Residential	12528748	02/06/2019	26910	92670	65760	\$171.63
0	WD4 - Residential	12528748	08/09/2019	92670	168840	76170	\$198.80
<b>Account: 40230</b>		<b>SBL #: 50.70-1-30</b>	<b>Contact: Long, Timothy &amp; Sandra</b>		<b>Location: 9 Thomas Ave</b>		

Town of Moreau Water  
Reading Detail

Page #	Account Type	Serial #	Date	Previous	Current	Usage	Amount
0	WD4 - Residential	13318757	08/09/2019	64970	87150	22180	\$57.89
0	WD4 - Residential	13318757	02/06/2019	44380	64970	20590	\$53.74
<b>Account: 40231</b>		<b>SBL #: 50.70-1-33</b>	<b>Contact: Stanislawsky, Joseph &amp; Lindsay</b>		<b>Location: 5 Thomas Ave</b>		
0	WD4 - Residential	13331879	02/06/2019	62400	83990	21590	\$56.35
0	WD4 - Residential	13331879	08/09/2019	83990	118410	34420	\$89.84
<b>Account: 40232</b>		<b>SBL #: 50.70-1-34</b>	<b>Contact: Gleason, Virginia &amp; Daniel</b>		<b>Location: 6 Thomas Ave</b>		
0	WD4 - Residential	112522220	08/09/2019	50910	74550	23640	\$61.70
0	WD4 - Residential	112522220	02/06/2019	20950	50910	29960	\$78.20
<b>Account: 40233</b>		<b>SBL #: 50.70-1-10</b>	<b>Contact: Gleason, Timothy P,</b>		<b>Location: 8 Thomas Ave</b>		
0	WD4 - Residential	13334751	02/06/2019	64940	98700	33760	\$88.11
0	WD4 - Residential	13334751	08/09/2019	98700	130040	31340	\$81.80
<b>Account: 40234</b>		<b>SBL #: 50.70-1-12</b>	<b>Contact: Hall, Jon &amp; Sharon</b>		<b>Location: 10 Thomas Ave</b>		
0	WD4 - Residential	13322867	08/09/2019	54310	71300	16990	\$44.34
0	WD4 - Residential	13322867	02/06/2019	38460	54310	15850	\$41.37
<b>Account: 40235</b>		<b>SBL #: 50.70-1-14</b>	<b>Contact: Sawyer, Michele M,</b>		<b>Location: 12 Thomas Ave</b>		
0	WD4 - Residential	13321027	02/06/2019	28660	42050	13390	\$34.95
0	WD4 - Residential	13321027	08/09/2019	42050	57570	15520	\$40.51
<b>Account: 40236</b>		<b>SBL #: 50.70-1-16</b>	<b>Contact: Rivers Sr, Harry</b>		<b>Location: 14 Thomas Ave</b>		
0	WD4 - Residential	13323563	08/09/2019	46210	61730	15520	\$40.51
0	WD4 - Residential	13323563	02/05/2019	30090	46210	16120	\$42.07
<b>Account: 40237</b>		<b>SBL #: 50.70-1-18</b>	<b>Contact: Meyers Jonathan, Vaillancourt</b>		<b>Location: 16 Thomas Ave</b>		
0	WD4 - Residential	07851138	02/06/2019	93180	107420	14240	\$37.17
0	WD4 - Residential	07851138	08/09/2019	107420	122290	14870	\$38.81
<b>Account: 40238</b>		<b>SBL #: 50.70-1-20</b>	<b>Contact: Caldwell, Roger &amp; Deborah</b>		<b>Location: 18 Thomas Ave</b>		
0	WD4 - Residential	13338529	08/09/2019	43380	52920	9540	\$24.90
0	WD4 - Residential	13338529	02/06/2019	30700	43380	12680	\$33.09
<b>Account: 40239</b>		<b>SBL #: 49.76-2-24</b>	<b>Contact: Monsour, Edward</b>		<b>Location: 4 Flushing Ave</b>		
0	WD4 - Residential	13268071	02/06/2019	87620	115310	27690	\$72.27
0	WD4 - Residential	13268071	08/09/2019	115310	150470	35160	\$91.77
<b>Account: 40240</b>		<b>SBL #: 49.76-2-19</b>	<b>Contact: Simone, Eleanor R,</b>		<b>Location: 7 Flushing Ave</b>		

Town of Moreau Water  
Reading Detail

Page #	Account Type	Serial #	Date	Previous	Current	Usage	Amount
0	WD4 - Residential	13332317	08/09/2019	64560	81180	16620	\$43.38
0	WD4 - Residential	13332317	02/06/2019	45230	64560	19330	\$50.45
<b>Account: 40241</b>		<b>SBL #: 49.84-1-7</b>	<b>Contact: French - Trustee, Vincent M,</b>		<b>Location: 9 Flushing Ave</b>		
0	WD4 - Residential	13331300	02/06/2019	20180	29040	8860	\$23.12
0	WD4 - Residential	13331300	08/09/2019	29040	34020	4980	\$13.00
<b>Account: 40242</b>		<b>SBL #: 49.84-1-6</b>	<b>Contact: Hinton, Brian F,</b>		<b>Location: 1 Violet St</b>		
0	WD4 - Residential	13330695	08/09/2019	14150	18230	4080	\$10.65
0	WD4 - Residential	13330695	02/06/2019	10140	14150	4010	\$10.47
<b>Account: 40243</b>		<b>SBL #: 49.84-1-11</b>	<b>Contact: Zervas, Carol A,</b>		<b>Location: 4 Violet St</b>		
0	WD4 - Residential	13268801	02/06/2019	7410	10940	3530	\$9.21
0	WD4 - Residential	13268801	08/09/2019	10940	14890	3950	\$10.31
<b>Account: 40244</b>		<b>SBL #: 49.76-2-46</b>	<b>Contact: Tuthill, Marvin J,</b>		<b>Location: 3 Roslyn Ave</b>		
0	WD4 - Residential	13342131	08/09/2019	66740	96040	29300	\$76.47
0	WD4 - Residential	13342131	02/06/2019	43800	66740	22940	\$59.87
<b>Account: 40245</b>		<b>SBL #: 49.76-2-31</b>	<b>Contact: Hoffer, Mary Lou</b>		<b>Location: 5 Roslyn Ave</b>		
0	WD4 - Residential	13329141	02/06/2019	22260	44890	22630	\$59.06
0	WD4 - Residential	13329141	08/09/2019	44890	84610	39720	\$103.67
<b>Account: 40246</b>		<b>SBL #: 49.76-2-30</b>	<b>Contact: Dennis, Thelma</b>		<b>Location: 7 Roslyn Ave</b>		
0	WD4 - Residential	13332550	08/09/2019	134270	195130	60860	\$158.84
0	WD4 - Residential	13332550	02/06/2019	100080	134270	34190	\$89.24
<b>Account: 40247</b>		<b>SBL #: 49.76-2-43</b>	<b>Contact: Mound, George H,</b>		<b>Location: 4 Roslyn Ave</b>		
0	WD4 - Residential	13330346	02/06/2019	82260	104860	22600	\$58.99
0	WD4 - Residential	13330346	08/09/2019	104860	126290	21430	\$55.93
<b>Account: 40249</b>		<b>SBL #: 49.76-2-38</b>	<b>Contact: Sassone, Anthony</b>		<b>Location: 3 Tulip St</b>		
0	WD4 - Residential	13332535	08/09/2019	45690	59190	13500	\$35.24
0	WD4 - Residential	13332535	02/06/2019	31650	45690	14040	\$36.64
<b>Account: 40250</b>		<b>SBL #: 49.76-2-39</b>	<b>Contact: Underwood, Beverly</b>		<b>Location: 1 Tulip St</b>		
0	WD4 - Residential	07911851	02/06/2019	154160	168350	14190	\$37.04
0	WD4 - Residential	07911851	08/09/2019	168350	179470	11120	\$29.02
<b>Account: 40251</b>		<b>SBL #: 49.76-2-45</b>	<b>Contact: Wood, Alan E,</b>		<b>Location: 2 Astoria Ave</b>		
0	WD4 - Residential	13386118	08/09/2019	73940	103340	29400	\$76.73

Town of Moreau Water  
Reading Detail

Page #	Account Type	Serial #	Date	Previous	Current	Usage	Amount
0	WD4 - Residential	13386118	02/06/2019	53280	73940	20660	\$53.92
<b>Account: 40252</b>		<b>SBL #: 49.84-1-39</b>	<b>Contact: Luciano Jr, Patricia &amp; Louis J,</b>		<b>Location: 4 Astoria Ave</b>		
0	WD4 - Residential	13330746	02/06/2019	20350	31080	10730	\$28.01
0	WD4 - Residential	13330746	08/09/2019	31080	41800	10720	\$27.98
<b>Account: 40253</b>		<b>SBL #: 49.84-1-38</b>	<b>Contact: Lawrence, Timothy J,</b>		<b>Location: 6 Astoria Ave</b>		
0	WD4 - Residential	13329318	08/09/2019	87320	112760	25440	\$66.40
0	WD4 - Residential	13329318	02/06/2019	57830	87320	29490	\$76.97
<b>Account: 40254</b>		<b>SBL #: 49.84-1-37</b>	<b>Contact: Reardon, Francis X,</b>		<b>Location: 8 Astoria Ave</b>		
0	WD4 - Residential	13332508	02/06/2019	11590	18230	6640	\$17.33
<b>Account: 40255</b>		<b>SBL #: 50.70-1-17</b>	<b>Contact: Bourgeois, Eric &amp; Lila</b>		<b>Location: 13 Jan Ave</b>		
0	WD4 - Residential	13341116	02/05/2019	180860	240450	59590	\$155.53
0	WD4 - Residential	13341116	08/09/2019	240450	304930	64480	\$168.29
0	WD4 - Residential	13341116	11/07/2019	304930	357140	52210	\$136.27
<b>Account: 40256</b>		<b>SBL #: 49.84-1-36</b>	<b>Contact: Duell, Keith</b>		<b>Location: 10 Astoria Ave</b>		
0	WD4 - Residential	13331297	02/06/2019	47920	68760	20840	\$54.39
0	WD4 - Residential	13331297	08/09/2019	68760	101650	32890	\$85.84
<b>Account: 40257</b>		<b>SBL #: 49.84-1-35</b>	<b>Contact: Palmer, Hilma C,</b>		<b>Location: 12 Astoria Ave</b>		
0	WD4 - Residential	13267476	08/09/2019	90000	121220	31220	\$81.48
0	WD4 - Residential	13267476	02/06/2019	58140	90000	31860	\$83.15
<b>Account: 40258</b>		<b>SBL #: 49.84-1-34</b>	<b>Contact: Cooper, Russell</b>		<b>Location: 14 Astoria Ave</b>		
0	WD4 - Residential	13338226	02/06/2019	39420	54350	14930	\$38.97
0	WD4 - Residential	13338226	08/09/2019	54350	75040	20690	\$54.00
<b>Account: 40259</b>		<b>SBL #: 49.84-1-33</b>	<b>Contact: Pratt, Sarah E,</b>		<b>Location: 2 Rose St</b>		
0	WD4 - Residential	13344553	08/09/2019	100450	159870	59420	\$155.09
0	WD4 - Residential	13344553	02/06/2019	46670	100450	53780	\$140.37
<b>Account: 40260</b>		<b>SBL #: 49.84-1-22</b>	<b>Contact: Dawson, William &amp; Tia</b>		<b>Location: 4 Rose St</b>		
0	WD4 - Residential	13343432	08/09/2019	8080	25910	17830	\$46.54
0	WD4 - Residential	13343432	11/26/2019	25910	31810	5900	\$15.40
<b>Account: 40261</b>		<b>SBL #: 49.84-1-40</b>	<b>Contact: Dashnaw, George E,</b>		<b>Location: 15 Jamaica Ave</b>		
0	WD4 - Residential	13332537	08/09/2019	37430	59060	21630	\$56.45
0	WD4 - Residential	13332537	02/06/2019	28830	37430	8600	\$22.45

Town of Moreau Water  
Reading Detail

Page #	Account Type	Serial #	Date	Previous	Current	Usage	Amount
	<b>Account:</b> 40262	<b>SBL #:</b> 49.84-1-41.2	<b>Contact:</b> Deveney, Douglas		<b>Location:</b> 13 Jamaica Ave		
0	WD4 - Residential	11701101	02/06/2019	309220	326920 E	17700	\$46.20
0	WD4 - Residential	12806724	08/09/2019	0	24420	24420	\$63.74
	<b>Account:</b> 40263	<b>SBL #:</b> 49.84-1-17	<b>Contact:</b> Doyle, Roger		<b>Location:</b> 11 Jamaica Ave		
0	WD4 - Residential	13335690	08/09/2019	48450	67510	19060	\$49.75
0	WD4 - Residential	13335690	02/06/2019	27310	48450	21140	\$55.18
	<b>Account:</b> 40264	<b>SBL #:</b> 49.84-1-42	<b>Contact:</b> Hutchins, Patrick & Carrie		<b>Location:</b> 9 Jamaica Ave		
0	WD4 - Residential	11977879	02/06/2019	328540	357410	28870	\$75.35
0	WD4 - Residential	11977879	08/09/2019	357410	383370	25960	\$67.76
0	WD4 - Residential	11977879	10/09/2019	383370	389190	5820	\$15.19
	<b>Account:</b> 40265	<b>SBL #:</b> 49.84-1-13	<b>Contact:</b> Barber, Jeremy		<b>Location:</b> 7 Jamaica Ave		
0	WD4 - Residential	13330249	08/09/2019	39870	54170	14300	\$37.32
0	WD4 - Residential	13330249	02/06/2019	24460	39870	15410	\$40.22
	<b>Account:</b> 40266	<b>SBL #:</b> 49.84-1-4	<b>Contact:</b> Russell Laura, Bascue Charles,		<b>Location:</b> 5 Jamaica Ave		
0	WD4 - Residential	13345049	02/06/2019	36380	52580	16200	\$42.28
0	WD4 - Residential	13345049	08/09/2019	52580	76520	23940	\$62.48
	<b>Account:</b> 40267	<b>SBL #:</b> 49.76-2-32	<b>Contact:</b> Wrobel, Lisa Marie		<b>Location:</b> 3 Jamaica Ave		
0	WD4 - Residential	13328264	08/09/2019	226920	283270	56350	\$147.07
0	WD4 - Residential	13328264	02/06/2019	200700	226920	26220	\$68.43
	<b>Account:</b> 40268	<b>SBL #:</b> 49.76-2-33	<b>Contact:</b> Leroux Nicole, Linendoll John,		<b>Location:</b> 3 Jamaica Ave		
0	WD4 - Residential	13343662	02/06/2019	24940	42750	17810	\$46.48
0	WD4 - Residential	13343662	08/09/2019	42750	57890	15140	\$39.52
	<b>Account:</b> 40269	<b>SBL #:</b> 49.76-2-35	<b>Contact:</b> Schaffer f/n/a Boyack, Barbara F,		<b>Location:</b> 1 Jamaica Ave		
0	WD4 - Residential	13387705	08/09/2019	27900	35540	7640	\$19.94
0	WD4 - Residential	13387705	02/06/2019	17930	27900	9970	\$26.02
	<b>Account:</b> 40270	<b>SBL #:</b> 49.84-1-2	<b>Contact:</b> Manning IV, Roger C,		<b>Location:</b> 2 Tulip St		
0	WD4 - Residential	13341890	02/06/2019	18100	27560	9460	\$24.69
0	WD4 - Residential	13341890	08/09/2019	27560	41510	13950	\$36.41
	<b>Account:</b> 40271	<b>SBL #:</b> 49.84-1-29	<b>Contact:</b> Oakes, James A & Nancy E		<b>Location:</b> 3 Astoria Ave		
0	WD4 - Residential	13342320	02/06/2019	46860	59280	12420	\$32.42
0	WD4 - Residential	13342320	08/09/2019	59280	79780	20500	\$53.51

Town of Moreau Water  
Reading Detail

Page #	Account Type	Serial #	Date	Previous	Current	Usage	Amount
	<b>Account:</b> 40272	<b>SBL #:</b> 49.84-1-30	<b>Contact:</b> Robillard, Marlene & Donald		<b>Location:</b> 7 Astoria Ave		
0	WD4 - Residential	13330026	08/09/2019	107250	157370	50120	\$130.81
0	WD4 - Residential	13330026	02/06/2019	78300	107250	28950	\$75.56
	<b>Account:</b> 40273	<b>SBL #:</b> 49.84-1-31	<b>Contact:</b> Ross Jr, Mark P,		<b>Location:</b> 9 Astoria Ave		
0	WD4 - Residential	13338382	02/06/2019	27770	37060	9290	\$24.25
0	WD4 - Residential	13338382	08/09/2019	37060	57350	20290	\$52.96
	<b>Account:</b> 40274	<b>SBL #:</b> 49.84-1-32	<b>Contact:</b> Morin, Kyle		<b>Location:</b> 11 Astoria Ave		
0	WD4 - Residential	10840275	08/09/2019	100320	127920	27600	\$72.04
0	WD4 - Residential	10840275	02/06/2019	72980	100320	27340	\$71.36
	<b>Account:</b> 40275	<b>SBL #:</b> 49.84-1-23	<b>Contact:</b> Hyde, Tracy		<b>Location:</b> 14 Jamaica Ave		
0	WD4 - Residential	13345332	02/06/2019	21160	46300	25140	\$65.62
0	WD4 - Residential	13345332	08/09/2019	46300	72230	25930	\$67.68
	<b>Account:</b> 40276	<b>SBL #:</b> 49.84-1-24	<b>Contact:</b> Rory, Murray D,		<b>Location:</b> 12 Jamaica Ave		
0	WD4 - Residential	13331542	08/09/2019	86640	95160	8520	\$22.24
0	WD4 - Residential	13331542	06/19/2019	67610	86640	19030	\$49.67
0	WD4 - Residential	13331542	02/06/2019	52030	67610	15580	\$40.66
	<b>Account:</b> 40277	<b>SBL #:</b> 49.84-1-25	<b>Contact:</b> Welch, Mark		<b>Location:</b> 10 Jamaica Ave		
0	WD4 - Residential	13329684	02/06/2019	31690	46400	14710	\$38.39
0	WD4 - Residential	13329684	08/09/2019	46400	59240	12840	\$33.51
	<b>Account:</b> 40278	<b>SBL #:</b> 49.84-1-26	<b>Contact:</b> Kelley, Robert & Gloria		<b>Location:</b> 8 Jamaica Ave		
0	WD4 - Residential	13331460	08/09/2019	55020	72070	17050	\$44.50
0	WD4 - Residential	13331460	02/06/2019	38060	55020	16960	\$44.27
	<b>Account:</b> 40279	<b>SBL #:</b> 49.84-1-27	<b>Contact:</b> Breault, Wendell P,		<b>Location:</b> 6 Jamaica Ave		
0	WD4 - Residential	13332506	02/06/2019	55390	83420	28030	\$73.16
0	WD4 - Residential	13332506	08/09/2019	83420	118490	35070	\$91.53
	<b>Account:</b> 40280	<b>SBL #:</b> 50.3-1-4	<b>Contact:</b> Kory, Robert		<b>Location:</b> 566 Gansevoort Rd		
0	WD4 - Residential	10852435	02/06/2019	49370	62000	12630	\$32.96
0	WD4 - Residential	10852435	08/09/2019	62000	75440	13440	\$35.08
	<b>Account:</b> 40281	<b>SBL #:</b> 50.69-1-7.1	<b>Contact:</b> Alternatives Of Mankind Inc		<b>Location:</b> 572 Gansevoort Rd		
0	WD4 - Residential	10717707	08/09/2019	652730	749410	96680	\$252.33
0	WD4 - Residential	10717707	02/06/2019	541900	652730	110830	\$289.27

Town of Moreau Water  
Reading Detail

Page #	Account Type	Serial #	Date	Previous	Current	Usage	Amount
	<b>Account:</b> 40282	<b>SBL #:</b> 50.61-2-26	<b>Contact:</b> Rosati, Louis		<b>Location:</b> 578 Gansevoort Rd		
0	WD4 - Residential	10666543	02/06/2019	47950	64220	16270	\$42.46
0	WD4 - Residential	10666543	08/09/2019	64220	78710	14490	\$37.82
	<b>Account:</b> 40283	<b>SBL #:</b> 50.61-2-21	<b>Contact:</b> Nadolny, James E,		<b>Location:</b> 580 Gansevoort Rd		
0	WD4 - Residential	10660642	08/09/2019	49240	59180	9940	\$25.94
0	WD4 - Residential	10660642	02/06/2019	39040	49240	10200	\$26.62
	<b>Account:</b> 40284	<b>SBL #:</b> 50.61-2-18	<b>Contact:</b> Maloney, James R,		<b>Location:</b> 582 Gansevoort Rd		
0	WD4 - Residential	10654278	02/06/2019	125970	157740	31770	\$82.92
0	WD4 - Residential	10654278	08/09/2019	157740	191470	33730	\$88.04
	<b>Account:</b> 40285	<b>SBL #:</b> 50.61-2-17	<b>Contact:</b> Magendanz, Lora		<b>Location:</b> 584 Gansevoort Rd		
0	WD4 - Residential	13329408	08/09/2019	150110	191620	41510	\$108.34
0	WD4 - Residential	13329408	02/06/2019	108220	150110	41890	\$109.33
	<b>Account:</b> 40286	<b>SBL #:</b> 50.61-2-12	<b>Contact:</b> Mowery, Starr & Bruce		<b>Location:</b> 586 Gansevoort Rd		
0	WD4 - Residential	13318561	02/06/2019	22410	71020	48610	\$126.87
0	WD4 - Residential	13318561	08/09/2019	71020	1317790	1246770	\$3,254.07
	<b>Account:</b> 40287	<b>SBL #:</b> 50.61-2-11	<b>Contact:</b> Lawrence, Phyllis		<b>Location:</b> 588 Gansevoort Rd		
0	WD4 - Residential	13335335	08/09/2019	30700	35860	5160	\$13.47
0	WD4 - Residential	13335335	02/06/2019	20310	30700	10390	\$27.12
	<b>Account:</b> 40288	<b>SBL #:</b> 50.61-2-6	<b>Contact:</b> Anderson Bonnie, Whittemore Mark,		<b>Location:</b> 590 Gansevoort Rd		
0	WD4 - Residential	07852271	02/06/2019	189530	210160	20630	\$53.84
0	WD4 - Residential	07852271	08/09/2019	210160	229520	19360	\$50.53
	<b>Account:</b> 40289	<b>SBL #:</b> 50.-1-9	<b>Contact:</b> St Andrew Lutheran Church		<b>Location:</b> 600 Gansevoort Rd		
0	WD4 - Residential	13337634	08/09/2019	96510	126430	29920	\$78.09
0	WD4 - Residential	13337634	02/06/2019	60200	96510	36310	\$94.77
	<b>Account:</b> 40290	<b>SBL #:</b> 50.-1-11	<b>Contact:</b> Christian And Missionary		<b>Location:</b> 614 Gansevoort Rd		
0	WD4 - Residential	10235867	02/06/2019	122110	160240	38130	\$99.52
0	WD4 - Residential	10235867	08/09/2019	160240	173940	13700	\$35.76
	<b>Account:</b> 40291	<b>SBL #:</b> 50.-1-10.1	<b>Contact:</b> Sweet, Beatrice		<b>Location:</b> 612 Gansevoort Rd		
0	WD4 - Residential	10853125	02/06/2019	72360	97850	25490	\$66.53
0	WD4 - Residential	10853125	08/09/2019	97850	121580	23730	\$61.94
	<b>Account:</b> 40292	<b>SBL #:</b> 50.-1-11	<b>Contact:</b> Christian And Missionary		<b>Location:</b> 614 Gansevoort Rd		

Town of Moreau Water  
Reading Detail

Page #	Account Type	Serial #	Date	Previous	Current	Usage	Amount
0	WD4 - Residential	13194977	08/09/2019	355890	563620	207730	\$542.18
0	WD4 - Residential	13194977	02/06/2019	315200	355890	40690	\$106.20
<b>Account: 40293</b>		<b>SBL #: 50.-1-8</b>	<b>Contact: Slattery, Donald &amp; Rita</b>		<b>Location: 620 Gansevoort Rd</b>		
0	WD4 - Residential	07773912	08/09/2019	705360	719050	13690	\$35.73
0	WD4 - Residential	07773912	01/25/2019	678120	705360	27240	\$71.10
<b>Account: 40294</b>		<b>SBL #: 50.-1-7</b>	<b>Contact: Morgan, Scott &amp; Jeniene</b>		<b>Location: 624 Gansevoort Rd</b>		
0	WD4 - Residential	13332488	02/06/2019	33130	53090	19960	\$52.10
0	WD4 - Residential	13332488	08/09/2019	53090	74350	21260	\$55.49
<b>Account: 40295</b>		<b>SBL #: 50.-1-6</b>	<b>Contact: Dick, Robert R,</b>		<b>Location: 626 Gansevoort Rd</b>		
0	WD4 - Residential	10267675	08/09/2019	79740	97510	17770	\$46.38
0	WD4 - Residential	10267675	02/06/2019	61970	79740	17770	\$46.38
<b>Account: 40296</b>		<b>SBL #: 50.-1-12.1</b>	<b>Contact: South Side Cemetery</b>		<b>Location: 634-652 Gansevoort Rd</b>		
0	WD4 - Residential	40296	08/09/2019	321000	331000	10000	\$26.10
<b>Account: 40297</b>		<b>SBL #: 50.-1-3.11</b>	<b>Contact: Topnotch Self Storage LLC</b>		<b>Location: 651 Gansevoort Rd</b>		
0	WD4 - Residential	10266225	08/09/2019	242370	316740	74370	\$194.11
0	WD4 - Residential	10266225	02/06/2019	161970	242370	80400	\$209.84
<b>Account: 40298</b>		<b>SBL #: 50.-1-4.1</b>	<b>Contact: Cardinale, Lois R,</b>		<b>Location: 639 Gansevoort Rd</b>		
0	WD4 - Residential	10665157	02/06/2019	42050	54120	12070	\$31.50
0	WD4 - Residential	10665157	08/09/2019	54120	68830	14710	\$38.39
<b>Account: 40299</b>		<b>SBL #: 50.-1-5</b>	<b>Contact: Estes, Brandon &amp; Celine</b>		<b>Location: 635 Gansevoort Rd</b>		
0	WD4 - Residential	10267498	08/09/2019	176390	215140	38750	\$101.14
0	WD4 - Residential	10267498	02/06/2019	141390	176390	35000	\$91.35
<b>Account: 40300</b>		<b>SBL #: 50.45-1-10</b>	<b>Contact: Corlew, Jack</b>		<b>Location: 631 Gansevoort Rd</b>		
0	WD4 - Residential	13333684	02/06/2019	45940	64790	18850	\$49.20
0	WD4 - Residential	13333684	08/09/2019	64790	84690	19900	\$51.94
<b>Account: 40301</b>		<b>SBL #: 50.45-1-11</b>	<b>Contact: Dagles, Margaret</b>		<b>Location: 629 Gansevoort Rd</b>		
0	WD4 - Residential	10268817	08/09/2019	13130	25940	12810	\$33.43
0	WD4 - Residential	10268817	04/10/2019	11710	13130	1420	\$3.71
<b>Account: 40302</b>		<b>SBL #: 50.45-1-12</b>	<b>Contact: Knowlton, Sheila</b>		<b>Location: 627 Gansevoort Rd</b>		
0	WD4 - Residential	10666858	08/09/2019	44480	55900	11420	\$29.81
0	WD4 - Residential	10666858	02/06/2019	35360	44480	9120	\$23.80



Town of Moreau Water  
Reading Detail

Page #	Account Type	Serial #	Date	Previous	Current	Usage	Amount
	<b>Account:</b> 40303	<b>SBL #:</b> 50.45-1-13	<b>Contact:</b> Bean Jr, Jeffrey		<b>Location:</b> 625 Gansevoort Rd		
0	WD4 - Residential	10275121	02/06/2019	101550	125280	23730	\$61.94
0	WD4 - Residential	10275121	08/09/2019	125280	151820	26540	\$69.27
	<b>Account:</b> 40304	<b>SBL #:</b> 50.45-1-41	<b>Contact:</b> Clear, Anna Jane		<b>Location:</b> 621 Gansevoort Rd		
0	WD4 - Residential	10274682	08/09/2019	35950	41970	6020	\$15.71
0	WD4 - Residential	10274682	02/06/2019	30090	35950	5860	\$15.29
	<b>Account:</b> 40305	<b>SBL #:</b> 50.45-1-42	<b>Contact:</b> Holmquist, Glenn		<b>Location:</b> 619 Gansevoort Rd		
0	WD4 - Residential	10269215	02/06/2019	64110	78350	14240	\$37.17
0	WD4 - Residential	10269215	08/09/2019	78350	94580	16230	\$42.36
	<b>Account:</b> 40306	<b>SBL #:</b> 50.45-1-43	<b>Contact:</b> Fredricks, Heather		<b>Location:</b> 617 Gansevoort Rd		
0	WD4 - Residential	07929924	08/09/2019	139300	140630	1330	\$3.47
	<b>Account:</b> 40307	<b>SBL #:</b> 50.53-1-13	<b>Contact:</b> Potter, Melissa & Adin		<b>Location:</b> 611 Gansevoort Rd		
0	WD4 - Residential	10657906	08/09/2019	519170	647850	128680	\$335.85
0	WD4 - Residential	10657906	02/06/2019	433720	519170	85450	\$223.02
	<b>Account:</b> 40308	<b>SBL #:</b> 50.53-1-15	<b>Contact:</b> Hoffman, Nicole		<b>Location:</b> 607 Gansevoort Rd		
0	WD4 - Residential	10270259	02/06/2019	61110	76720	15610	\$40.74
0	WD4 - Residential	10270259	08/09/2019	76720	95160	18440	\$48.13
	<b>Account:</b> 40309	<b>SBL #:</b> 50.69-1-6	<b>Contact:</b> Jacobie Apartments, LLC		<b>Location:</b> 577 Gansevoort Rd		
0	WD4 - Residential	10852720	02/06/2019	36130	44560	8430	\$22.00
0	WD4 - Residential	10852720	08/09/2019	44560	59410	14850	\$38.76
	<b>Account:</b> 40310	<b>SBL #:</b> 50.53-1-16	<b>Contact:</b> Higgins, Daryl		<b>Location:</b> 603 Gansevoort Rd		
0	WD4 - Residential	10647507	08/09/2019	152640	178870	26230	\$68.46
0	WD4 - Residential	10647507	02/06/2019	128830	152640	23810	\$62.14
	<b>Account:</b> 40311	<b>SBL #:</b> 50.53-1-17	<b>Contact:</b> Johnson Gary, Haynes Melanie,		<b>Location:</b> 601 Gansevoort Rd		
0	WD4 - Residential	10268815	02/06/2019	268830	326310	57480	\$150.02
0	WD4 - Residential	10268815	08/09/2019	326310	425610	99300	\$259.17
	<b>Account:</b> 40312	<b>SBL #:</b> 50.61-1-5	<b>Contact:</b> Mett, Sheryl A,		<b>Location:</b> 595 Gansevoort Rd		
0	WD4 - Residential	10268778	02/06/2019	30140	36580	6440	\$16.81
0	WD4 - Residential	10268778	08/09/2019	36580	41130	4550	\$11.88
	<b>Account:</b> 40313	<b>SBL #:</b> 50.61-2-31	<b>Contact:</b> Carpenter, Mark O,		<b>Location:</b> 589 Gansevoort Rd		
0	WD4 - Residential	10268877	08/09/2019	131480	159880	28400	\$74.12

Town of Moreau Water  
Reading Detail

Page #	Account Type	Serial #	Date	Previous	Current	Usage	Amount
0	WD4 - Residential	10268877	02/06/2019	105570	131480	25910	\$67.63
<b>Account: 40314</b>		<b>SBL #: 50.61-2-30.1</b>	<b>Contact: Szabo, William F,</b>		<b>Location: 587 Gansevoort Rd</b>		
0	WD4 - Residential	10268785	02/06/2019	38260	45800	7540	\$19.68
0	WD4 - Residential	10268785	08/09/2019	45800	53380	7580	\$19.78
<b>Account: 40315</b>		<b>SBL #: 50.61-2-29</b>	<b>Contact: Doyle Ashley, Albrecht Kenneth,</b>		<b>Location: 585 Gansevoort Rd</b>		
0	WD4 - Residential	7638220	08/09/2019	321950	340340	18390	\$48.00
0	WD4 - Residential	7638220	02/06/2019	300760	321950	21190	\$55.31
<b>Account: 40316</b>		<b>SBL #: 50.61-2-28</b>	<b>Contact: Pedersen, Olaf M,</b>		<b>Location: 583 Gansevoort Rd</b>		
0	WD4 - Residential	10267716	02/06/2019	57880	73500	15620	\$40.77
0	WD4 - Residential	10267716	08/09/2019	73500	89280	15780	\$41.19
<b>Account: 40317</b>		<b>SBL #: 50.70-1-19</b>	<b>Contact: Seaman, Beverly</b>		<b>Location: 15 Jan Ave</b>		
0	WD4 - Residential	13321451	08/09/2019	30760	33770	3010	\$7.86
0	WD4 - Residential	13321451	02/06/2019	26750	30760	4010	\$10.47
<b>Account: 40318</b>		<b>SBL #: 50.61-1-8</b>	<b>Contact: Tonnessen, Patricia A,</b>		<b>Location: 5 Woodlawn Ave</b>		
0	WD4 - Residential	13345200	02/06/2019	5540	7980	2440	\$6.37
0	WD4 - Residential	13345200	08/09/2019	7980	11140	3160	\$8.25
<b>Account: 40319</b>		<b>SBL #: 50.61-1-9</b>	<b>Contact: Herlihy, Joshua &amp; Kayla</b>		<b>Location: 7 Woodlawn Ave</b>		
0	WD4 - Residential	13326239	08/09/2019	41630	54970	13340	\$34.82
0	WD4 - Residential	13326239	02/06/2019	29020	41630	12610	\$32.91
<b>Account: 40321</b>		<b>SBL #: 50.61-1-12</b>	<b>Contact: Thornton, Sarah E,</b>		<b>Location: 11 Woodlawn Ave</b>		
0	WD4 - Residential	13330688	02/06/2019	63070	98860	35790	\$93.41
0	WD4 - Residential	13330688	08/08/2019	98860	133450	34590	\$90.28
<b>Account: 40322</b>		<b>SBL #: 49.68-1-19</b>	<b>Contact: Eisler, Melissa R.,</b>		<b>Location: 13 Woodlawn Ave</b>		
0	WD4 - Residential	13343610	08/08/2019	130110	223600	93490	\$244.01
0	WD4 - Residential	13343610	02/06/2019	104410	130110	25700	\$67.08
<b>Account: 40323</b>		<b>SBL #: 49.68-1-20</b>	<b>Contact: Wexler, Anthony &amp; Jennifer</b>		<b>Location: 15 Woodlawn Ave</b>		
0	WD4 - Residential	10318413	02/06/2019	893540	979770	86230	\$225.06
0	WD4 - Residential	10318413	08/08/2019	979770	1125160	145390	\$379.47
<b>Account: 40324</b>		<b>SBL #: 49.68-1-22</b>	<b>Contact: Bennett, Harold Joseph &amp; Janet</b>		<b>Location: 17 Woodlawn Ave</b>		
0	WD4 - Residential	13337593	08/08/2019	24210	51810	27600	\$72.04
0	WD4 - Residential	13337593	02/06/2019	13340	24210	10870	\$28.37

Town of Moreau Water  
Reading Detail

Page #	Account Type	Serial #	Date	Previous	Current	Usage	Amount
	<b>Account:</b> 40325	<b>SBL #:</b> 49.68-1-23	<b>Contact:</b> Hanna, Cathy A,			<b>Location:</b> 19 Woodlawn Ave	
0	WD4 - Residential	13344221	02/06/2019	30390	46450	16060	\$41.92
0	WD4 - Residential	13344221	08/08/2019	46450	69870	23420	\$61.13
	<b>Account:</b> 40326	<b>SBL #:</b> 49.68-1-24	<b>Contact:</b> Sechler, Jenny L,			<b>Location:</b> 21 Woodlawn Ave	
0	WD4 - Residential	13338294	08/08/2019	66340	86610	20270	\$52.90
0	WD4 - Residential	13338294	02/06/2019	44980	66340	21360	\$55.75
	<b>Account:</b> 40327	<b>SBL #:</b> 49.68-1-25	<b>Contact:</b> OMalley, Katharina M,			<b>Location:</b> 23 Woodlawn Ave	
0	WD4 - Residential	13334305	02/06/2019	22130	33550	11420	\$29.81
0	WD4 - Residential	13334305	08/08/2019	33550	46190	12640	\$32.99
	<b>Account:</b> 40328	<b>SBL #:</b> 49.68-1-26	<b>Contact:</b> Casey, Maureen			<b>Location:</b> 25 Woodlawn Ave	
0	WD4 - Residential	13343612	08/09/2019	224720	250730	26010	\$67.89
0	WD4 - Residential	13343612	02/06/2019	174900	224720	49820	\$130.03
	<b>Account:</b> 40329	<b>SBL #:</b> 49.68-1-27	<b>Contact:</b> Clements, William			<b>Location:</b> 27 Woodlawn Ave	
0	WD4 - Residential	13344170	02/06/2019	9410	13790	4380	\$11.43
0	WD4 - Residential	13344170	08/09/2019	13790	17770	3980	\$10.39
	<b>Account:</b> 40330	<b>SBL #:</b> 49.68-1-53	<b>Contact:</b> McCabe, Charles T,			<b>Location:</b> 29 Woodlawn Ave	
0	WD4 - Residential	13341905	08/09/2019	51540	64880	13340	\$34.82
0	WD4 - Residential	13341905	02/06/2019	33650	51540	17890	\$46.69
	<b>Account:</b> 40331	<b>SBL #:</b> 49.68-1-29	<b>Contact:</b> Runkel, Collin			<b>Location:</b> 36 Woodlawn Ave	
0	WD4 - Residential	13319199	04/11/2019	10090	11670	1580	\$4.12
0	WD4 - Residential	13319199	08/09/2019	11670	17960	6290	\$16.42
	<b>Account:</b> 40332	<b>SBL #:</b> 49.68-1-30	<b>Contact:</b> Washburn, Albert A,			<b>Location:</b> 34 Woodlawn Ave	
0	WD4 - Residential	13341447	08/09/2019	11160	78230	67070	\$175.05
0	WD4 - Residential	13341447	02/06/2019	5950	11160	5210	\$13.60
	<b>Account:</b> 40333	<b>SBL #:</b> 49.68-1-31	<b>Contact:</b> St George, Joyce M,			<b>Location:</b> 32 Woodlawn Ave	
0	WD4 - Residential	13315008	02/06/2019	44770	62740	17970	\$46.90
0	WD4 - Residential	13315008	08/09/2019	62740	86020	23280	\$60.76
	<b>Account:</b> 40334	<b>SBL #:</b> 49.68-1-32	<b>Contact:</b> Chaplek, Joanne			<b>Location:</b> 30 Woodlawn Ave	
0	WD4 - Residential	13342713	08/08/2019	57540	79980	22440	\$58.57
0	WD4 - Residential	13342713	02/06/2019	39370	57540	18170	\$47.42
	<b>Account:</b> 40335	<b>SBL #:</b> 49.68-1-33	<b>Contact:</b> Marino, Marie E,			<b>Location:</b> 28 Woodlawn Ave	

Town of Moreau Water  
Reading Detail

Page #	Account Type	Serial #	Date	Previous	Current	Usage	Amount
0	WD4 - Residential	13332318	02/06/2019	42590	53310	10720	\$27.98
0	WD4 - Residential	13332318	08/08/2019	53310	65420	12110	\$31.61
<b>Account: 40336</b>		<b>SBL #: 49.68-1-34</b>	<b>Contact: Reed, Tyson &amp; Nikki</b>		<b>Location: 26 Woodlawn Ave</b>		
0	WD4 - Residential	13337343	08/09/2019	37170	50900	13730	\$35.84
0	WD4 - Residential	13337343	02/06/2019	24710	37170	12460	\$32.52
<b>Account: 40337</b>		<b>SBL #: 49.68-1-35.1</b>	<b>Contact: Duxbury, Emerson &amp; Madeline</b>		<b>Location: 24 Woodlawn Ave</b>		
0	WD4 - Residential	13343012	02/06/2019	10120	19840	9720	\$25.37
0	WD4 - Residential	13343012	08/08/2019	19840	24450	4610	\$12.03
<b>Account: 40338</b>		<b>SBL #: 49.68-1-36</b>	<b>Contact: Usher Trustee, Michael P,</b>		<b>Location: 22 Woodlawn Ave</b>		
0	WD4 - Residential	13335081	08/09/2019	109070	146670	37600	\$98.14
0	WD4 - Residential	13335081	02/06/2019	92710	109070	16360	\$42.70
<b>Account: 40339</b>		<b>SBL #: 49.68-1-37</b>	<b>Contact: Palmer Jr, Gordon J,</b>		<b>Location: 20 Woodlawn Ave</b>		
0	WD4 - Residential	13333853	02/06/2019	21610	33030	11420	\$29.81
0	WD4 - Residential	13333853	08/08/2019	33030	46370	13340	\$34.82
<b>Account: 40340</b>		<b>SBL #: 50.61-1-11</b>	<b>Contact: Murphy, Jeramie J,</b>		<b>Location: 18 Woodlawn Ave</b>		
0	WD4 - Residential	13331917	08/08/2019	120240	148250	28010	\$73.11
0	WD4 - Residential	13331917	02/06/2019	75530	120240	44710	\$116.69
<b>Account: 40341</b>		<b>SBL #: 50.61-2-30.2</b>	<b>Contact: Szabo, Susan A,</b>		<b>Location: 12 Woodlawn Ave</b>		
0	WD4 - Residential	13339469	02/06/2019	37810	56680	18870	\$49.25
0	WD4 - Residential	13339469	08/09/2019	56680	77300	20620	\$53.82
<b>Account: 40342</b>		<b>SBL #: 50.61-1-7</b>	<b>Contact: Miller, Nancy E,</b>		<b>Location: 8 Woodlawn Ave</b>		
0	WD4 - Residential	13343527	08/09/2019	81570	107390	25820	\$67.39
0	WD4 - Residential	13343527	02/06/2019	57020	81570	24550	\$64.08
<b>Account: 40343</b>		<b>SBL #: 50.61-1-6</b>	<b>Contact: Morrissey, Gerald E,</b>		<b>Location: 6 Woodlawn Ave</b>		
0	WD4 - Residential	13375295	02/06/2019	17950	23350	5400	\$14.09
0	WD4 - Residential	13375295	08/09/2019	23350	35900	12550	\$32.76
<b>Account: 40344</b>		<b>SBL #: 50.53-1-18</b>	<b>Contact: Cook, Scott J,</b>		<b>Location: 29 Greenway Rd</b>		
0	WD4 - Residential	13331082	02/06/2019	59920	89310	29390	\$76.71
0	WD4 - Residential	13331082	08/09/2019	89310	132560	43250	\$112.88
<b>Account: 40345</b>		<b>SBL #: 50.53-1-21</b>	<b>Contact: Hill Joel, Weller Catherine,</b>		<b>Location: 27 Greenway Rd</b>		
0	WD4 - Residential	13329093	08/09/2019	58710	81700	22990	\$60.00

Town of Moreau Water  
Reading Detail

Page #	Account Type	Serial #	Date	Previous	Current	Usage	Amount
0	WD4 - Residential	13329093	02/06/2019	41700	58710	17010	\$44.40
<b>Account: 40346</b>		<b>SBL #: 50.53-1-25</b>	<b>Contact: Abbey, Christopher L,</b>		<b>Location: 25 Greenway Rd</b>		
0	WD4 - Residential	13335123	02/06/2019	48970	84330	35360	\$92.29
0	WD4 - Residential	13335123	08/09/2019	84330	118140	33810	\$88.24
<b>Account: 40347</b>		<b>SBL #: 50.53-1-26</b>	<b>Contact: Whalen, Dorothy E,</b>		<b>Location: 23 Greenway Rd</b>		
0	WD4 - Residential	13343686	08/08/2019	64300	85130	20830	\$54.37
0	WD4 - Residential	13343686	02/06/2019	43570	64300	20730	\$54.11
<b>Account: 40348</b>		<b>SBL #: 50.53-1-28</b>	<b>Contact: Winkler, Naudine</b>		<b>Location: 21 Greenway Rd</b>		
0	WD4 - Residential	13338247	02/06/2019	13000	19680	6680	\$17.43
0	WD4 - Residential	13338247	08/08/2019	19680	26500	6820	\$17.80
<b>Account: 40349</b>		<b>SBL #: 50.53-1-31</b>	<b>Contact: Henry, Armand F,</b>		<b>Location: 19 Greenway Rd</b>		
0	WD4 - Residential	13269404	08/08/2019	97320	122480	25160	\$65.67
0	WD4 - Residential	13269404	02/06/2019	76260	97320	21060	\$54.97
<b>Account: 40350</b>		<b>SBL #: 50.53-1-32</b>	<b>Contact: Rich, Martin S,</b>		<b>Location: 17 Greenway Rd</b>		
0	WD4 - Residential	13326434	02/06/2019	82480	128960	46480	\$121.31
0	WD4 - Residential	13326434	08/08/2019	128960	180760	51800	\$135.20
<b>Account: 40351</b>		<b>SBL #: 50.53-1-34</b>	<b>Contact: Pidgeon, Todd R,</b>		<b>Location: 15 Greenway Rd</b>		
0	WD4 - Residential	13338034	08/08/2019	72580	104500	31920	\$83.31
0	WD4 - Residential	13338034	02/06/2019	49060	72580	23520	\$61.39
<b>Account: 40352</b>		<b>SBL #: 49.60-1-23</b>	<b>Contact: Hadley, James &amp; Wendy</b>		<b>Location: 13 Greenway Rd</b>		
0	WD4 - Residential	13339083	02/06/2019	62390	93650	31260	\$81.59
0	WD4 - Residential	13339083	08/09/2019	93650	134000	40350	\$105.31
<b>Account: 40353</b>		<b>SBL #: 49.60-1-24</b>	<b>Contact: Smaldone, Barbara</b>		<b>Location: 11 Greenway Rd</b>		
0	WD4 - Residential	13332883	08/08/2019	88910	123960	35050	\$91.48
0	WD4 - Residential	13332883	02/06/2019	61060	88910	27850	\$72.69
<b>Account: 40354</b>		<b>SBL #: 49.60-1-25</b>	<b>Contact: DeLuke Jr, Frank</b>		<b>Location: 9 Greenway Rd</b>		
0	WD4 - Residential	13336814	02/06/2019	82900	132690	49790	\$129.95
0	WD4 - Residential	13336814	08/08/2019	132690	195460	62770	\$163.83
<b>Account: 40355</b>		<b>SBL #: 49.60-1-28</b>	<b>Contact: McCarty, Thomas</b>		<b>Location: 7 Greenway Rd</b>		
0	WD4 - Residential	13329344	08/09/2019	11980	28560	16580	\$43.27
0	WD4 - Residential	13329344	02/06/2019	7980	11980	4000	\$10.44

Town of Moreau Water  
Reading Detail

Page #	Account Type	Serial #	Date	Previous	Current	Usage	Amount
	<b>Account:</b> 40356	<b>SBL #:</b> 49.60-1-29	<b>Contact:</b> Limmer, Harold & Margaret		<b>Location:</b> 5 Greenway Rd		
0	WD4 - Residential	13344058	02/06/2019	42810	59930	17120	\$44.68
0	WD4 - Residential	13344058	08/09/2019	59930	76620	16690	\$43.56
	<b>Account:</b> 40357	<b>SBL #:</b> 49.60-1-30	<b>Contact:</b> Donbeck, Brandy		<b>Location:</b> 3 Greenway Rd		
0	WD4 - Residential	13343342	08/09/2019	51120	70920	19800	\$51.68
0	WD4 - Residential	13343342	02/06/2019	27870	51120	23250	\$60.68
	<b>Account:</b> 40358	<b>SBL #:</b> 49.60-1-31	<b>Contact:</b> Willis Sr., Leslie & Daniel		<b>Location:</b> 1 Greenway Rd		
0	WD4 - Residential	13334498	02/06/2019	62500	94410	31910	\$83.29
0	WD4 - Residential	13334498	08/09/2019	94410	125300	30890	\$80.62
	<b>Account:</b> 40359	<b>SBL #:</b> 49.68-1-11	<b>Contact:</b> Straub, Mary H,		<b>Location:</b> 2 Greenway Rd		
0	WD4 - Residential	13337644	08/09/2019	32820	46320	13500	\$35.24
0	WD4 - Residential	13337644	02/06/2019	20750	32820	12070	\$31.50
	<b>Account:</b> 40360	<b>SBL #:</b> 49.68-1-12	<b>Contact:</b> Mound Jennifer, Atchinson Rowan		<b>Location:</b> 4 Greenway Rd		
0	WD4 - Residential	13318609	02/06/2019	73870	107490	33620	\$87.75
0	WD4 - Residential	13318609	08/09/2019	107490	132690	25200	\$65.77
	<b>Account:</b> 40361	<b>SBL #:</b> 49.68-1-13	<b>Contact:</b> Gatchell, John		<b>Location:</b> 6 Greenway Rd		
0	WD4 - Residential	11484054	08/09/2019	201950	219040 E	17090	\$44.60
0	WD4 - Residential	11484054	02/06/2019	193440	201950	8510	\$22.21
	<b>Account:</b> 40362	<b>SBL #:</b> 49.68-1-14	<b>Contact:</b> Braley, Tamie & Ruth		<b>Location:</b> 8 Greenway Rd		
0	WD4 - Residential	13344517	02/06/2019	36680	58480	21800	\$56.90
0	WD4 - Residential	13344517	08/09/2019	58480	78890	20410	\$53.27
	<b>Account:</b> 40363	<b>SBL #:</b> 49.68-1-15	<b>Contact:</b> Monastero, Karen		<b>Location:</b> 10 Greenway Rd		
0	WD4 - Residential	13335074	08/09/2019	109500	146300	36800	\$96.05
0	WD4 - Residential	13335074	02/06/2019	74350	109500	35150	\$91.74
	<b>Account:</b> 40364	<b>SBL #:</b> 49.68-1-17	<b>Contact:</b> Wolfe, William & Deborah		<b>Location:</b> 12 Greenway Rd		
0	WD4 - Residential	13332114	02/06/2019	29700	44620	14920	\$38.94
0	WD4 - Residential	13332114	08/08/2019	44620	69090	24470	\$63.87
	<b>Account:</b> 40365	<b>SBL #:</b> 49.68-1-18	<b>Contact:</b> Boggie, Christopher & Brandi		<b>Location:</b> 14 Greenway Rd		
0	WD4 - Residential	13332569	08/08/2019	66580	87560	20980	\$54.76
0	WD4 - Residential	13332569	02/06/2019	47710	66580	18870	\$49.25

Town of Moreau Water  
Reading Detail

Page #	Account Type	Serial #	Date	Previous	Current	Usage	Amount
	<b>Account:</b> 40366	<b>SBL #:</b> 50.61-1-1	<b>Contact:</b> Underwood, Steven		<b>Location:</b> 16 Greenway Rd		
0	WD4 - Residential	13331165	02/06/2019	36940	57850	20910	\$54.58
0	WD4 - Residential	13331165	08/09/2019	57850	85720	27870	\$72.74
	<b>Account:</b> 40367	<b>SBL #:</b> 50.61-1-2	<b>Contact:</b> Liberty, John P,		<b>Location:</b> 18 Greenway Rd		
0	WD4 - Residential	13262656	08/08/2019	56440	75060	18620	\$48.60
0	WD4 - Residential	13262656	02/06/2019	35490	56440	20950	\$54.68
	<b>Account:</b> 40368	<b>SBL #:</b> 50.61-1-3	<b>Contact:</b> Varney, Jarod & Angeline		<b>Location:</b> 20 Greenway Rd		
0	WD4 - Residential	13328691	02/06/2019	49290	75060	25770	\$67.26
0	WD4 - Residential	13328691	08/09/2019	75060	101260	26200	\$68.38
	<b>Account:</b> 40369	<b>SBL #:</b> 50.53-1-40	<b>Contact:</b> Terrio, Michael & Kayla		<b>Location:</b> 1 Woodlawn Ave		
0	WD4 - Residential	10275356	08/09/2019	240020	284880	44860	\$117.08
0	WD4 - Residential	10275356	02/06/2019	201550	240020	38470	\$100.41
	<b>Account:</b> 40370	<b>SBL #:</b> 49.68-1-16	<b>Contact:</b> Linehan Jr, Matthew R,		<b>Location:</b> 32 Lincoln Ave		
0	WD4 - Residential	13341488	02/06/2019	82880	114150	31270	\$81.61
0	WD4 - Residential	13341488	08/08/2019	114150	178330	64180	\$167.51
	<b>Account:</b> 40371	<b>SBL #:</b> 49.68-1-57	<b>Contact:</b> Goldstein Toby, Boland Erin,		<b>Location:</b> 22 Lincoln Ave		
0	WD4 - Residential	13330825	08/09/2019	3390	19760	16370	\$42.73
0	WD4 - Residential	13330825	03/28/2019	2700	3390	690	\$1.80
0	WD4 - Residential	13330825	02/06/2019	0	2700	2700	\$7.05
	<b>Account:</b> 40372	<b>SBL #:</b> 49.68-1-39	<b>Contact:</b> Daniels, Marion		<b>Location:</b> 20 Lincoln Ave		
0	WD4 - Residential	13374394	02/06/2019	4280	6220	1940	\$5.06
0	WD4 - Residential	13374394	08/09/2019	6220	8750	2530	\$6.60
	<b>Account:</b> 40373	<b>SBL #:</b> 49.68-1-40	<b>Contact:</b> Dickinson, Joan M,		<b>Location:</b> 18 Lincoln Ave		
0	WD4 - Residential	13344503	08/08/2019	41450	53780	12330	\$32.18
0	WD4 - Residential	13344503	02/06/2019	27780	41450	13670	\$35.68
	<b>Account:</b> 40374	<b>SBL #:</b> 49.68-1-41	<b>Contact:</b> Fish, Daryle & Ruth		<b>Location:</b> 16 Lincoln Ave		
0	WD4 - Residential	13341866	02/06/2019	17980	30910	12930	\$33.75
0	WD4 - Residential	13341866	08/09/2019	30910	48090	17180	\$44.84
	<b>Account:</b> 40375	<b>SBL #:</b> 49.68-1-42	<b>Contact:</b> Webster, Mark & Bonnie		<b>Location:</b> 14 Lincoln Ave		
0	WD4 - Residential	13343035	08/09/2019	38500	52620	14120	\$36.85
0	WD4 - Residential	13343035	02/06/2019	26210	38500	12290	\$32.08

Town of Moreau Water  
Reading Detail

Page #	Account Type	Serial #	Date	Previous	Current	Usage	Amount
	<b>Account:</b> 40376	<b>SBL #:</b> 49.68-1-43	<b>Contact:</b> Anders, Jeffrey & Sandra		<b>Location:</b> 12 Lincoln Ave		
0	WD4 - Residential	13333145	02/06/2019	33870	54540	20670	\$53.95
0	WD4 - Residential	13333145	08/09/2019	54540	77590	23050	\$60.16
	<b>Account:</b> 40377	<b>SBL #:</b> 49.68-1-44	<b>Contact:</b> Williams, Michael & Kristen		<b>Location:</b> 10 Lincoln Ave		
0	WD4 - Residential	13341240	08/09/2019	65150	98760	33610	\$87.72
0	WD4 - Residential	13341240	02/06/2019	40320	65150	24830	\$64.81
	<b>Account:</b> 40378	<b>SBL #:</b> 49.68-1-45	<b>Contact:</b> Anderson, Raymond F,		<b>Location:</b> 8 Lincoln Ave		
0	WD4 - Residential	10235878	02/06/2019	119830	143550	23720	\$61.91
0	WD4 - Residential	10235878	08/09/2019	143550	182450	38900	\$101.53
	<b>Account:</b> 40379	<b>SBL #:</b> 49.76-1-3	<b>Contact:</b> Wallace, James & Madeline		<b>Location:</b> 7 Lincoln Ave		
0	WD4 - Residential	13202325	08/09/2019	18060	25490	7430	\$19.39
0	WD4 - Residential	13202325	02/06/2019	11070	18060	6990	\$18.24
	<b>Account:</b> 40380	<b>SBL #:</b> 49.76-1-2	<b>Contact:</b> King, Kathleen		<b>Location:</b> 9 Lincoln Ave		
0	WD4 - Residential	13331464	02/06/2019	32170	48320	16150	\$42.15
0	WD4 - Residential	13331464	08/09/2019	48320	65640	17320	\$45.21
	<b>Account:</b> 40381	<b>SBL #:</b> 49.76-1-1	<b>Contact:</b> Bottum, Diane M,		<b>Location:</b> 11 Lincoln Ave		
0	WD4 - Residential	13345508	08/09/2019	100380	133440	33060	\$86.29
0	WD4 - Residential	13345508	02/06/2019	73530	100380	26850	\$70.08
	<b>Account:</b> 40382	<b>SBL #:</b> 50.53-1-14	<b>Contact:</b> Rule, Tyler		<b>Location:</b> 1 Pine Rd		
0	WD4 - Residential	13337139	02/06/2019	8790	22130	13340	\$34.82
0	WD4 - Residential	13337139	08/09/2019	22130	53200	31070	\$81.09
	<b>Account:</b> 40383	<b>SBL #:</b> 50.53-1-39	<b>Contact:</b> Toney, John		<b>Location:</b> 5 Pine Rd		
0	WD4 - Residential	13345056	08/09/2019	79290	114110	34820	\$90.88
0	WD4 - Residential	13345056	02/06/2019	49110	79290	30180	\$78.77
	<b>Account:</b> 40384	<b>SBL #:</b> 50.53-1-8	<b>Contact:</b> Gant Jr, Donna & James		<b>Location:</b> 7 Pine Rd		
0	WD4 - Residential	10271298	02/06/2019	105420	135870	30450	\$79.47
0	WD4 - Residential	10271298	08/09/2019	135870	179480	43610	\$113.82
	<b>Account:</b> 40385	<b>SBL #:</b> 50.53-1-5	<b>Contact:</b> Chase, Nicole A,		<b>Location:</b> 9 Pine Rd		
0	WD4 - Residential	13326243	08/09/2019	110450	150260	39810	\$103.90
0	WD4 - Residential	13326243	02/06/2019	91240	110450	19210	\$50.14
	<b>Account:</b> 40386	<b>SBL #:</b> 50.45-1-28	<b>Contact:</b> McCane, Carl & Donna		<b>Location:</b> 1 Woodside Ave		



Town of Moreau Water  
Reading Detail

Page #	Account Type	Serial #	Date	Previous	Current	Usage	Amount
0	WD4 - Residential	12415073	02/06/2019	15220	20750	5530	\$14.43
0	WD4 - Residential	12415073	08/09/2019	20750	57200	36450	\$95.13
<b>Account: 40387</b>		<b>SBL #: 50.53-1-38</b>	<b>Contact: Rockett, Sandra</b>		<b>Location: 11 Pine Rd</b>		
0	WD4 - Residential	11976404	02/06/2019	232720	256720	24000	\$62.64
0	WD4 - Residential	11976404	08/09/2019	256720	265650	8930	\$23.31
0	WD4 - Residential	11976404	11/26/2019	265650	266270	620	\$1.62
<b>Account: 40388</b>		<b>SBL #: 50.53-1-37</b>	<b>Contact: Walsh, Shane &amp; Stacy</b>		<b>Location: 13 Pine Rd</b>		
0	WD4 - Residential	10186222	08/09/2019	217210	258090	40880	\$106.70
0	WD4 - Residential	10186222	02/06/2019	188560	217210	28650	\$74.78
<b>Account: 40389</b>		<b>SBL #: 50.53-1-36</b>	<b>Contact: Barton, James &amp; Heather</b>		<b>Location: 15 Pine Rd</b>		
0	WD4 - Residential	13341837	02/06/2019	159270	227150	67880	\$177.17
0	WD4 - Residential	13341837	08/09/2019	227150	266000	38850	\$101.40
<b>Account: 40390</b>		<b>SBL #: 49.60-1-19</b>	<b>Contact: Piersol, Seth</b>		<b>Location: 17 Pine Rd</b>		
0	WD4 - Residential	13334690	08/09/2019	48600	73870	25270	\$65.95
0	WD4 - Residential	13334690	02/06/2019	30700	48600	17900	\$46.72
<b>Account: 40391</b>		<b>SBL #: 49.60-1-42</b>	<b>Contact: Furey, John T,</b>		<b>Location: 21 Pine Rd</b>		
0	WD4 - Residential	13333279	02/06/2019	16060	27150	11090	\$28.94
0	WD4 - Residential	13333279	08/09/2019	27150	37440	10290	\$26.86
<b>Account: 40392</b>		<b>SBL #: 49.60-1-12</b>	<b>Contact: Bessey, Barbara</b>		<b>Location: 23 Pine Rd</b>		
0	WD4 - Residential	13331840	08/09/2019	38280	57660	19380	\$50.58
0	WD4 - Residential	13331840	02/06/2019	31000	38280	7280	\$19.00
<b>Account: 40393</b>		<b>SBL #: 49.60-1-45</b>	<b>Contact: Pelicone, Joseph &amp; Debbie</b>		<b>Location: 24 Pine Rd</b>		
0	WD4 - Residential	11982593	02/06/2019	269690	298570	28880	\$75.38
0	WD4 - Residential	11982593	08/09/2019	298570	324280	25710	\$67.10
<b>Account: 40394</b>		<b>SBL #: 49.60-1-26</b>	<b>Contact: Abbott, Barbara Ann</b>		<b>Location: 22 Pine Rd</b>		
0	WD4 - Residential	13331369	08/09/2019	26230	35650	9420	\$24.59
0	WD4 - Residential	13331369	02/06/2019	9520	26230	16710	\$43.61
<b>Account: 40395</b>		<b>SBL #: 49.60-1-20</b>	<b>Contact: Johnson, Alice</b>		<b>Location: 20 Pine Rd</b>		
0	WD4 - Residential	13338263	02/06/2019	24850	37330	12480	\$32.57
0	WD4 - Residential	13338263	08/09/2019	37330	56910	19580	\$51.10
<b>Account: 40396</b>		<b>SBL #: 49.60-1-21</b>	<b>Contact: Nicholson, Phillip</b>		<b>Location: 18 Pine Rd</b>		

Town of Moreau Water  
Reading Detail

Page #	Account Type	Serial #	Date	Previous	Current	Usage	Amount
0	WD4 - Residential	13335639	08/08/2019	70460	111190	40730	\$106.31
0	WD4 - Residential	13335639	02/06/2019	39510	70460	30950	\$80.78
<b>Account: 40397</b>		<b>SBL #: 50.53-1-35</b>	<b>Contact: Thornton, Angela &amp; Joseph</b>		<b>Location: 16 Pine Rd</b>		
0	WD4 - Residential	10275902	02/06/2019	89060	123050	33990	\$88.71
0	WD4 - Residential	10275902	08/09/2019	123050	161510	38460	\$100.38
<b>Account: 40398</b>		<b>SBL #: 50.53-1-33</b>	<b>Contact: Hazard, Bruce &amp; Elizabeth</b>		<b>Location: 14 Pine Rd</b>		
0	WD4 - Residential	13341484	08/09/2019	61550	76880	15330	\$40.01
0	WD4 - Residential	13341484	02/06/2019	40040	61550	21510	\$56.14
<b>Account: 40399</b>		<b>SBL #: 50.53-1-30</b>	<b>Contact: Potter, Robert James &amp; Carol</b>		<b>Location: 12 Pine Rd</b>		
0	WD4 - Residential	13331308	02/06/2019	24720	39260	14540	\$37.95
0	WD4 - Residential	13331308	08/08/2019	39260	53840	14580	\$38.05
<b>Account: 40400</b>		<b>SBL #: 50.53-1-29</b>	<b>Contact: Washburn, Scott F,</b>		<b>Location: 10 Pine Rd</b>		
0	WD4 - Residential	13345712	08/09/2019	28780	39480	10700	\$27.93
0	WD4 - Residential	13345712	02/06/2019	17830	28780	10950	\$28.58
<b>Account: 40401</b>		<b>SBL #: 50.53-1-27</b>	<b>Contact: Kristel, Brian G,</b>		<b>Location: 8 Pine Rd</b>		
0	WD4 - Residential	13338235	02/06/2019	44020	110260	66240	\$172.89
0	WD4 - Residential	13338235	08/09/2019	110260	130600	20340	\$53.09
<b>Account: 40402</b>		<b>SBL #: 50.53-1-24</b>	<b>Contact: Joseph, Marisa</b>		<b>Location: 6 Pine Rd</b>		
0	WD4 - Residential	13345554	08/09/2019	68270	101830	33560	\$87.59
0	WD4 - Residential	13345554	02/06/2019	41940	68270	26330	\$68.72
<b>Account: 40403</b>		<b>SBL #: 50.53-1-23</b>	<b>Contact: Greene, William G,</b>		<b>Location: 4 Pine Rd</b>		
0	WD4 - Residential	13338302	02/06/2019	46220	74680	28460	\$74.28
0	WD4 - Residential	13338302	08/09/2019	74680	105490	30810	\$80.41
<b>Account: 40404</b>		<b>SBL #: 50.53-1-22</b>	<b>Contact: Bahr, Lynn M,</b>		<b>Location: 2 Pine Rd</b>		
0	WD4 - Residential	13342765	08/09/2019	110240	169430	59190	\$154.49
0	WD4 - Residential	13342765	02/06/2019	86450	110240	23790	\$62.09
<b>Account: 40405</b>		<b>SBL #: 50.45-1-44</b>	<b>Contact: Sanok, Edward</b>		<b>Location: 1 Willow St</b>		
0	WD4 - Residential	13329602	02/06/2019	68260	91070	22810	\$59.53
0	WD4 - Residential	13329602	08/09/2019	91070	124630	33560	\$87.59
<b>Account: 40406</b>		<b>SBL #: 50.45-1-39</b>	<b>Contact: Weaver, Lawrence W,</b>		<b>Location: 5 Willow St</b>		
0	WD4 - Residential	13335830	08/09/2019	48360	64420	16060	\$41.92

Town of Moreau Water  
Reading Detail

Page #	Account Type	Serial #	Date	Previous	Current	Usage	Amount
0	WD4 - Residential	13335830	02/06/2019	32580	48360	15780	\$41.19
	<b>Account:</b> 40407	<b>SBL #:</b> 50.45-1-38	<b>Contact:</b> Carruthers, Warren S,		<b>Location:</b> 7 Willow St		
0	WD4 - Residential	07890927	02/06/2019	1069810	1195950	126140	\$329.23
0	WD4 - Residential	07890927	08/09/2019	1195950	1272010	76060	\$198.52
	<b>Account:</b> 40408	<b>SBL #:</b> 50.45-1-35	<b>Contact:</b> Cicchinelli, Karen		<b>Location:</b> 9 Willow St		
0	WD4 - Residential	13332408	08/09/2019	130640	207820	77180	\$201.44
0	WD4 - Residential	13332408	02/06/2019	88610	130640	42030	\$109.70
	<b>Account:</b> 40409	<b>SBL #:</b> 50.45-1-34	<b>Contact:</b> Lareau Alexei, Clark Erin,		<b>Location:</b> 11 Willow St		
0	WD4 - Residential	13339346	02/06/2019	25120	38850	13730	\$35.84
0	WD4 - Residential	13339346	08/09/2019	38850	53500	14650	\$38.24
	<b>Account:</b> 40410	<b>SBL #:</b> 50.45-1-30	<b>Contact:</b> Beladino, Nicole A,		<b>Location:</b> 17 Willow St		
0	WD4 - Residential	13339413	08/09/2019	69150	106170	37020	\$96.62
0	WD4 - Residential	13339413	02/06/2019	42420	69150	26730	\$69.77
	<b>Account:</b> 40411	<b>SBL #:</b> 50.45-1-29	<b>Contact:</b> Ryan, Robin & Joyce		<b>Location:</b> 19 Willow St		
0	WD4 - Residential	13339408	02/06/2019	31180	62960	31780	\$82.95
0	WD4 - Residential	13339408	08/09/2019	62960	94390	31430	\$82.03
	<b>Account:</b> 40412	<b>SBL #:</b> 49.52-1-25	<b>Contact:</b> Rumrill, Pamela		<b>Location:</b> 21 Willow St		
0	WD4 - Residential	13327798	08/09/2019	105360	180660	75300	\$196.53
0	WD4 - Residential	13327798	02/06/2019	56950	105360	48410	\$126.35
	<b>Account:</b> 40413	<b>SBL #:</b> 49.60-1-17	<b>Contact:</b> Baker, Dennis R,		<b>Location:</b> 20 Willow St		
0	WD4 - Residential	13329792	02/06/2019	17900	30030	12130	\$31.66
0	WD4 - Residential	13329792	08/09/2019	30030	41910	11880	\$31.01
	<b>Account:</b> 40414	<b>SBL #:</b> 49.60-1-18	<b>Contact:</b> Baker, Eric W,		<b>Location:</b> 18 Willow St		
0	WD4 - Residential	13333692	08/09/2019	20290	31440	11150	\$29.10
0	WD4 - Residential	13333692	02/06/2019	8810	20290	11480	\$29.96
	<b>Account:</b> 40415	<b>SBL #:</b> 50.53-1-1	<b>Contact:</b> Pratt III Arthur, DeRush Sue,		<b>Location:</b> 16 Willow St		
0	WD4 - Residential	10728530	02/06/2019	45780	65430	19650	\$51.29
0	WD4 - Residential	10728530	08/09/2019	65430	89300	23870	\$62.30
	<b>Account:</b> 40416	<b>SBL #:</b> 50.53-1-2	<b>Contact:</b> Tyler, Carpenter F,		<b>Location:</b> 14 Willow St		
0	WD4 - Residential	13338237	08/09/2019	49790	61520	11730	\$30.62
0	WD4 - Residential	13338237	05/02/2019	40970	49790	8820	\$23.02

Town of Moreau Water  
Reading Detail

Page #	Account Type	Serial #	Date	Previous	Current	Usage	Amount
0	WD4 - Residential	13338237	02/06/2019	37770	40970	3200	\$8.35
<b>Account: 40417</b>		<b>SBL #: 50.53-1-6</b>	<b>Contact: Sullivan, Patrick J,</b>		<b>Location: 10 Willow St</b>		
0	WD4 - Residential	13332919	02/06/2019	28580	49100	20520	\$53.56
0	WD4 - Residential	13332919	08/09/2019	49100	68600	19500	\$50.90
<b>Account: 40418</b>		<b>SBL #: 50.53-1-7</b>	<b>Contact: Aitcheson, William J,</b>		<b>Location: 8 Willow St</b>		
0	WD4 - Residential	13345728	08/09/2019	54920	77470	22550	\$58.86
0	WD4 - Residential	13345728	02/06/2019	32590	54920	22330	\$58.28
<b>Account: 40419</b>		<b>SBL #: 50.53-1-12</b>	<b>Contact: Long, Nichele M,</b>		<b>Location: 4 Willow St</b>		
0	WD4 - Residential	13342706	02/06/2019	172530	331030	158500	\$413.69
0	WD4 - Residential	13342706	08/09/2019	331030	523830	192800	\$503.21
<b>Account: 40420</b>		<b>SBL #: 50.45-1-14</b>	<b>Contact: Taylor, Duane P,</b>		<b>Location: 2 Spruce St</b>		
0	WD4 - Residential	13292576	08/09/2019	87930	142250	54320	\$141.78
0	WD4 - Residential	13292576	02/06/2019	65980	87930	21950	\$57.29
<b>Account: 40421</b>		<b>SBL #: 50.45-1-17</b>	<b>Contact: Kelly, Peter &amp; Margaret</b>		<b>Location: 4 Spruce St</b>		
0	WD4 - Residential	13340959	02/06/2019	142590	216680	74090	\$193.37
0	WD4 - Residential	13340959	08/09/2019	216680	332060	115380	\$301.14
<b>Account: 40422</b>		<b>SBL #: 50.45-1-21</b>	<b>Contact: Wood, Leslie V,</b>		<b>Location: 6 Spruce St</b>		
0	WD4 - Residential	13344887	08/09/2019	16950	23640	6690	\$17.46
0	WD4 - Residential	13344887	02/06/2019	10060	16950	6890	\$17.98
<b>Account: 40423</b>		<b>SBL #: 50.45-1-22</b>	<b>Contact: Curran, Joseph A,</b>		<b>Location: 10 Spruce St</b>		
0	WD4 - Residential	13333388	02/06/2019	59220	93520	34300	\$89.52
0	WD4 - Residential	13333388	08/08/2019	93520	135270	41750	\$108.97
<b>Account: 40424</b>		<b>SBL #: 50.45-1-24</b>	<b>Contact: Vanderwerken, Scott &amp; April</b>		<b>Location: 12 Spruce St</b>		
0	WD4 - Residential	13341834	08/09/2019	67430	97310	29880	\$77.99
0	WD4 - Residential	13341834	02/06/2019	52110	67430	15320	\$39.99
<b>Account: 40425</b>		<b>SBL #: 50.45-1-25</b>	<b>Contact: Hayes, David &amp; Katherine</b>		<b>Location: 14 Spruce St</b>		
0	WD4 - Residential	13334262	02/06/2019	84030	115380	31350	\$81.82
0	WD4 - Residential	13334262	08/09/2019	115380	165800	50420	\$131.60
<b>Account: 40426</b>		<b>SBL #: 50.45-1-27</b>	<b>Contact: Goliber, Roberta</b>		<b>Location: 16 Spruce St</b>		
0	WD4 - Residential	10326209	08/09/2019	87400	97470	10070	\$26.28
0	WD4 - Residential	10326209	02/06/2019	74630	87400	12770	\$33.33

Town of Moreau Water  
**Reading Detail**

Page #	Account Type	Serial #	Date	Previous	Current	Usage	Amount
<b>Account:</b> 40427		<b>SBL #:</b> 50.45-1-33	<b>Contact:</b> Salerno, Alyssa N.,		<b>Location:</b> 7 Spruce St		
0	WD4 - Residential	13337013	03/29/2019	41870	58480	16610	\$43.35
0	WD4 - Residential	13337013	08/08/2019	58480	70300	11820	\$30.85
<b>Account:</b> 40428		<b>SBL #:</b> 50.45-1-36	<b>Contact:</b> Cardinale, James & Stacey		<b>Location:</b> 5 Spruce St		
0	WD4 - Residential	13331721	08/09/2019	68980	96010	27030	\$70.55
0	WD4 - Residential	13331721	02/06/2019	37370	68980	31610	\$82.50
<b>Account:</b> 40429		<b>SBL #:</b> 50.45-1-37	<b>Contact:</b> Rozell, Judith A,		<b>Location:</b> 3 Spruce St		
0	WD4 - Residential	13341249	02/06/2019	24500	35390	10890	\$28.42
0	WD4 - Residential	13341249	08/09/2019	35390	46420	11030	\$28.79
<b>Account:</b> 40430		<b>SBL #:</b> 50.45-1-40	<b>Contact:</b> Alonzo De Paz, Raul		<b>Location:</b> 1 Spruce St		
0	WD4 - Residential	13337416	08/09/2019	59840	83960	24120	\$62.95
0	WD4 - Residential	13337416	02/06/2019	35650	59840	24190	\$63.14
0	WD4 - Residential	13337416	09/12/2019	83960	84860	900	\$2.35
<b>Account:</b> 40431		<b>SBL #:</b> 50.45-1-9	<b>Contact:</b> Morrow, Benjamin J,		<b>Location:</b> 2 Linden St		
0	WD4 - Residential	13339366	08/09/2019	47430	60550	13120	\$34.24
0	WD4 - Residential	13339366	02/06/2019	31960	47430	15470	\$40.38
<b>Account:</b> 40432		<b>SBL #:</b> 50.45-1-8	<b>Contact:</b> Deet Jason, Taylor Kristy,		<b>Location:</b> 4 Linden St		
0	WD4 - Residential	13330105	02/06/2019	130620	182530	51910	\$135.49
0	WD4 - Residential	13330105	08/09/2019	182530	279600	97070	\$253.35
<b>Account:</b> 40433		<b>SBL #:</b> 50.45-1-7	<b>Contact:</b> Corso, Jason Scott & Anne Marie		<b>Location:</b> 6 Linden St		
0	WD4 - Residential	13341685	08/09/2019	152890	217900	65010	\$169.68
0	WD4 - Residential	13341685	02/06/2019	96570	152890	56320	\$147.00
<b>Account:</b> 40434		<b>SBL #:</b> 50.45-1-6	<b>Contact:</b> Lubera, Paul		<b>Location:</b> 8 Linden St		
0	WD4 - Residential	13337890	02/06/2019	25980	37200	11220	\$29.28
0	WD4 - Residential	13337890	08/09/2019	37200	59330	22130	\$57.76
<b>Account:</b> 40435		<b>SBL #:</b> 50.45-1-45	<b>Contact:</b> Bottari, Carol E,		<b>Location:</b> 10 Linden St		
0	WD4 - Residential	13336981	08/08/2019	36880	57350	20470	\$53.43
0	WD4 - Residential	13336981	02/06/2019	19910	36880	16970	\$44.29
<b>Account:</b> 40436		<b>SBL #:</b> 50.45-1-3	<b>Contact:</b> Mclnnis, Maureen & Michael		<b>Location:</b> 14 Linden St		
0	WD4 - Residential	13334346	02/06/2019	20930	33310	12380	\$32.31
0	WD4 - Residential	13334346	08/09/2019	33310	45880	12570	\$32.81

Town of Moreau Water  
Reading Detail

Page #	Account Type	Serial #	Date	Previous	Current	Usage	Amount
	<b>Account:</b> 40437	<b>SBL #:</b> 50.45-1-23	<b>Contact:</b> Smith, Carole & James		<b>Location:</b> 9 Linden St		
0	WD4 - Residential	10280608	08/08/2019	32250	40040	7790	\$20.33
0	WD4 - Residential	10280608	02/06/2019	24850	32250	7400	\$19.31
	<b>Account:</b> 40438	<b>SBL #:</b> 50.45-1-20	<b>Contact:</b> Bedian, Amanda		<b>Location:</b> 7 Linden St		
0	WD4 - Residential	13328359	02/06/2019	38380	61230	22850	\$59.64
0	WD4 - Residential	13328359	08/09/2019	61230	82780	21550	\$56.25
	<b>Account:</b> 40439	<b>SBL #:</b> 50.45-1-19	<b>Contact:</b> Corso, Michael A,		<b>Location:</b> 5 Linden St		
0	WD4 - Residential	13336528	08/09/2019	69930	103450	33520	\$87.49
0	WD4 - Residential	13336528	02/06/2019	39180	69930	30750	\$80.26
	<b>Account:</b> 40440	<b>SBL #:</b> 50.45-1-16	<b>Contact:</b> Searles Jr., Lyndon		<b>Location:</b> 3 Linden St		
0	WD4 - Residential	13329268	02/06/2019	0	6910	6910	\$18.04
0	WD4 - Residential	13329268	08/09/2019	6910	8960	2050	\$5.35
	<b>Account:</b> 40441	<b>SBL #:</b> 50.45-1-15	<b>Contact:</b> Robillard, Mary & Paul		<b>Location:</b> 1 Linden St		
0	WD4 - Residential	13330362	02/06/2019	8840	12810	3970	\$10.36
	<b>Account:</b> 40442	<b>SBL #:</b> 50.53-1-9	<b>Contact:</b> Mouser, Cecil & M Diane		<b>Location:</b> 1 Douglas Ave		
0	WD4 - Residential	07637222	02/06/2019	539390	624950	85560	\$223.31
0	WD4 - Residential	07637222	08/09/2019	624950	687220	62270	\$162.52
	<b>Account:</b> 40443	<b>SBL #:</b> 50.45-1-18	<b>Contact:</b> Moon, Frederick		<b>Location:</b> 5 Douglas Ave		
0	WD4 - Residential	13345408	08/09/2019	33620	44190	10570	\$27.59
0	WD4 - Residential	13345408	02/06/2019	17180	33620	16440	\$42.91
	<b>Account:</b> 40444	<b>SBL #:</b> 50.45-1-32	<b>Contact:</b> McAllister Jr, Victoria & Brian		<b>Location:</b> 2 Woodside Ave		
0	WD4 - Residential	13337672	08/09/2019	372720	491130	118410	\$309.05
0	WD4 - Residential	13337672	02/06/2019	204050	372720	168670	\$440.23
	<b>Account:</b> 40445	<b>SBL #:</b> 50.45-1-31	<b>Contact:</b> Fichtner, Julie		<b>Location:</b> 4 Woodside Ave		
0	WD4 - Residential	13343529	02/06/2019	41800	71580	29780	\$77.73
0	WD4 - Residential	13343529	08/08/2019	71580	85140	13560	\$35.39
	<b>Account:</b> 40446	<b>SBL #:</b> 50.53-1-3	<b>Contact:</b> Owens, Leo		<b>Location:</b> 6 Woodside Ave		
0	WD4 - Residential	13335825	08/09/2019	37280	51260	13980	\$36.49
0	WD4 - Residential	13335825	02/06/2019	23020	37280	14260	\$37.22
	<b>Account:</b> 40447	<b>SBL #:</b> 50.53-1-4	<b>Contact:</b> Rumrill, Brian		<b>Location:</b> 10 Woodside Ave		
0	WD4 - Residential	12530287	02/06/2019	1650	9810	8160	\$21.30

Town of Moreau Water  
Reading Detail

Page #	Account Type	Serial #	Date	Previous	Current	Usage	Amount
0	WD4 - Residential	12530287	08/09/2019	9810	18130	8320	\$21.72
<b>Account: 40448</b>		<b>SBL #: 50.-1-4.2</b>	<b>Contact: Cartier, Andrew J,</b>		<b>Location: 32 Donna Ave</b>		
0	WD4 - Residential	13335146	08/09/2019	109870	141610	31740	\$82.84
0	WD4 - Residential	13335146	02/06/2019	89750	109870	20120	\$52.51
<b>Account: 40449</b>		<b>SBL #: 50.45-1-2</b>	<b>Contact: Taylor, Brian &amp; Helen</b>		<b>Location: 28 Donna Ave</b>		
0	WD4 - Residential	13343929	02/06/2019	101410	144370	42960	\$112.13
0	WD4 - Residential	13343929	08/09/2019	144370	212960	68590	\$179.02
<b>Account: 40450</b>		<b>SBL #: 50.45-1-1</b>	<b>Contact: Gebo, Bryan &amp; Theresa</b>		<b>Location: 26 Donna Ave</b>		
0	WD4 - Residential	13337640	08/09/2019	94900	135750	40850	\$106.62
0	WD4 - Residential	13337640	02/06/2019	59910	94900	34990	\$91.32
<b>Account: 40451</b>		<b>SBL #: 49.52-1-18</b>	<b>Contact: Forth, Tina</b>		<b>Location: 24 Donna Ave</b>		
0	WD4 - Residential	13335162	02/06/2019	17850	30250	12400	\$32.36
0	WD4 - Residential	13335162	08/09/2019	30250	41290	11040	\$28.81
<b>Account: 40452</b>		<b>SBL #: 49.52-1-19</b>	<b>Contact: Holmquist, Peter E,</b>		<b>Location: 22 Donna Ave</b>		
0	WD4 - Residential	13329269	08/09/2019	65040	90400	25360	\$66.19
0	WD4 - Residential	13329269	02/06/2019	41390	65040	23650	\$61.73
<b>Account: 40453</b>		<b>SBL #: 49.52-1-20</b>	<b>Contact: Lawrence, William T,</b>		<b>Location: 18 Donna Ave</b>		
0	WD4 - Residential	13315183	02/06/2019	53210	73500	20290	\$52.96
0	WD4 - Residential	13315183	08/09/2019	73500	89380	15880	\$41.45
<b>Account: 40454</b>		<b>SBL #: 49.52-1-21</b>	<b>Contact: Truesdale, Robert G,</b>		<b>Location: 16 Donna Ave</b>		
0	WD4 - Residential	13332158	08/09/2019	24930	32040	7110	\$18.56
0	WD4 - Residential	13332158	02/06/2019	9670	24930	15260	\$39.83
<b>Account: 40455</b>		<b>SBL #: 49.52-1-22</b>	<b>Contact: Taylor, Joseph &amp; Christina</b>		<b>Location: 14 Donna Ave</b>		
0	WD4 - Residential	13341715	02/06/2019	37860	63890	26030	\$67.94
0	WD4 - Residential	13341715	08/09/2019	63890	89990	26100	\$68.12
<b>Account: 40456</b>		<b>SBL #: 49.52-1-23</b>	<b>Contact: Springer, Jaqueline</b>		<b>Location: 12 Donna Ave</b>		
0	WD4 - Residential	13333991	08/09/2019	130510	172570	42060	\$109.78
0	WD4 - Residential	13333991	02/06/2019	99240	130510	31270	\$81.61
<b>Account: 40457</b>		<b>SBL #: 49.52-1-27</b>	<b>Contact: LaRose, Shirley J,</b>		<b>Location: 8 Donna Ave</b>		
0	WD4 - Residential	13336490	08/09/2019	29180	38650	9470	\$24.72
0	WD4 - Residential	13336490	02/06/2019	22800	29180	6380	\$16.65

Town of Moreau Water  
Reading Detail

Page #	Account Type	Serial #	Date	Previous	Current	Usage	Amount
	<b>Account:</b> 40458	<b>SBL #:</b> 49.60-1-14	<b>Contact:</b> Hoffer, Robert & Amy		<b>Location:</b> 6 Donna Ave		
0	WD4 - Residential	13338425	02/06/2019	38610	61500	22890	\$59.74
0	WD4 - Residential	13338425	08/09/2019	61500	85520	24020	\$62.69
	<b>Account:</b> 40459	<b>SBL #:</b> 50.45-1-26	<b>Contact:</b> Rodriguez, Jorge & Lynne		<b>Location:</b> 13 Donna Ave		
0	WD4 - Residential	13329674	08/09/2019	122590	161180	38590	\$100.72
0	WD4 - Residential	13329674	02/06/2019	93660	122590	28930	\$75.51
	<b>Account:</b> 40460	<b>SBL #:</b> 50.53-1-20	<b>Contact:</b> Thorne, Michael & Christine		<b>Location:</b> 2 Woodlawn Ave		
0	WD4 - Residential	13343747	08/09/2019	43920	83230	39310	\$102.60
0	WD4 - Residential	13343747	02/06/2019	28690	43920	15230	\$39.75
	<b>Account:</b> 40461	<b>SBL #:</b> 49.84-1-3	<b>Contact:</b> Tucker, Bobby & Annette		<b>Location:</b> 4 Jamaica Ave		
0	WD4 - Residential	13343394	08/09/2019	64400	95670	31270	\$81.61
0	WD4 - Residential	13343394	02/06/2019	35770	64400	28630	\$74.72
	<b>Account:</b> 40462	<b>SBL #:</b> 50.61-2-27.1	<b>Contact:</b> Mulholland, Rena & Glenn		<b>Location:</b> 581 Gansevoort Rd		
0	WD4 - Residential	13386523	08/09/2019	53290	61150	7860	\$20.51
0	WD4 - Residential	13386523	02/06/2019	41620	53290	11670	\$30.46
	<b>Account:</b> 40463	<b>SBL #:</b> 50.61-2-25	<b>Contact:</b> McKinney Darren, Bennett Lynn,		<b>Location:</b> 4 Castle Rd		
0	WD4 - Residential	10276550	08/09/2019	98040	157230	59190	\$154.49
0	WD4 - Residential	10276550	02/06/2019	77600	98040	20440	\$53.35
	<b>Account:</b> 40464	<b>SBL #:</b> 50.69-1-9	<b>Contact:</b> Van Tassel, Dylan J,		<b>Location:</b> 2 Castle Rd		
0	WD4 - Residential	10225954	02/06/2019	94300	110940	16640	\$43.43
0	WD4 - Residential	10225954	08/09/2019	110940	127240	16300	\$42.54
	<b>Account:</b> 40466	<b>SBL #:</b> 50.-1-43.1	<b>Contact:</b> 7 Properties, LLC		<b>Location:</b> 1726 Route 9		
0	WD4 - Residential	07890952	02/06/2019	158340	174790	16450	\$42.93
0	WD4 - Residential	07890952	08/09/2019	174790	191620	16830	\$43.93
	<b>Account:</b> 40467	<b>SBL #:</b> 49.52-1-28	<b>Contact:</b> ONeil, Kathleen		<b>Location:</b> 1690-1692 Route 9		
0	WD4 - Residential	13337601	02/06/2019	310	2250	1940	\$5.06
	<b>Account:</b> 40468	<b>SBL #:</b> 50.53-1-19	<b>Contact:</b> Boucher, Katelyn E,		<b>Location:</b> 597 Gansevoort Rd		
0	WD4 - Residential	10243675	08/09/2019	62610	79390	16780	\$43.80
0	WD4 - Residential	10243675	02/06/2019	44930	62610	17680	\$46.14
	<b>Account:</b> 40469	<b>SBL #:</b> 50.-1-26.112	<b>Contact:</b> Gordon, Robert A,		<b>Location:</b> 267 Fort Edward Rd		
0	WD4 - Residential	13341589	08/09/2019	57460	81330	23870	\$62.30



Town of Moreau Water  
Reading Detail

Page #	Account Type	Serial #	Date	Previous	Current	Usage	Amount
0	WD4 - Residential	13341589	02/06/2019	33800	57460	23660	\$61.75
<b>Account: 40470</b>		<b>SBL #: 50.6-1-25</b>	<b>Contact: Buser Randee, Suckman Kirk</b>		<b>Location: 10 Pheasant Way</b>		
0	WD4 - Residential	13345527	08/09/2019	74270	111880	37610	\$98.16
0	WD4 - Residential	13345527	02/06/2019	46460	74270	27810	\$72.58
<b>Account: 40471</b>		<b>SBL #: 50.6-1-24</b>	<b>Contact: Linehan, Kyle F,</b>		<b>Location: 12 Pheasant Way</b>		
0	WD4 - Residential	13337621	02/06/2019	117970	180810	62840	\$164.01
0	WD4 - Residential	13337621	08/09/2019	180810	276620	95810	\$250.06
<b>Account: 40472</b>		<b>SBL #: 50.6-1-17</b>	<b>Contact: Nolan, James</b>		<b>Location: 24 Pheasant Way</b>		
0	WD4 - Residential	13343018	02/06/2019	36830	53830	17000	\$44.37
0	WD4 - Residential	13343018	08/09/2019	53830	75860	22030	\$57.50
<b>Account: 40473</b>		<b>SBL #: 50.6-1-23</b>	<b>Contact: Fougere, Donald &amp; Aleesan</b>		<b>Location: 14 Pheasant Way</b>		
0	WD4 - Residential	13338205	08/09/2019	183830	269280	85450	\$223.02
0	WD4 - Residential	13338205	02/06/2019	117330	183830	66500	\$173.57
<b>Account: 40474</b>		<b>SBL #: 50.6-1-22</b>	<b>Contact: Glen, Helen M,</b>		<b>Location: 16 Pheasant Way</b>		
0	WD4 - Residential	13318597	02/06/2019	10200	19040	8840	\$23.07
0	WD4 - Residential	13318597	08/09/2019	19040	27540	8500	\$22.19
<b>Account: 40475</b>		<b>SBL #: 50.6-1-41</b>	<b>Contact: Barber, Christopher I,</b>		<b>Location: 11 Pheasant Way</b>		
0	WD4 - Residential	13337588	02/06/2019	113120	180610	67490	\$176.15
0	WD4 - Residential	13337588	08/09/2019	180610	271580	90970	\$237.43
<b>Account: 40476</b>		<b>SBL #: 49.60-1-22</b>	<b>Contact: Pallis, Evangelos &amp; Loula</b>		<b>Location: 27 Lincoln Ave</b>		
0	WD4 - Residential	13337816	08/09/2019	52800	71680	18880	\$49.28
0	WD4 - Residential	13337816	02/06/2019	34000	52800	18800	\$49.07
<b>Account: 40477</b>		<b>SBL #: 50.-1-28</b>	<b>Contact: Tri-County Holiness Assoc Inc</b>		<b>Location: 143 Bluebird Rd</b>		
0	WD4 - Residential	07714186	08/09/2019	189680	191920	2240	\$5.85
<b>Account: 40478</b>		<b>SBL #: 50.6-1-2</b>	<b>Contact: DeFrancisco, Robert J.,</b>		<b>Location: 1 Pheasant Way</b>		
0	WD4 - Residential	13330100	02/06/2019	61170	72490	11320	\$29.55
0	WD4 - Residential	13330100	08/09/2019	72490	100570	28080	\$73.29
<b>Account: 40479</b>		<b>SBL #: 50.6-1-29</b>	<b>Contact: Hall Iris, Brown Larry,</b>		<b>Location: 3 Pheasant Way</b>		
0	WD4 - Residential	13331109	08/09/2019	218260	292180	73920	\$192.93
0	WD4 - Residential	13331109	02/06/2019	155960	218260	62300	\$162.60
<b>Account: 40480</b>		<b>SBL #: 50.6-1-18</b>	<b>Contact: Migliori, Michael A,</b>		<b>Location: 22 Pheasant Way</b>		

Town of Moreau Water  
Reading Detail

Page #	Account Type	Serial #	Date	Previous	Current	Usage	Amount
0	WD4 - Residential	13339227	08/09/2019	197650	301800	104150	\$271.83
0	WD4 - Residential	13339227	02/06/2019	140800	197650	56850	\$148.38
<b>Account: 40481</b>		<b>SBL #: 50.6-1-20</b>	<b>Contact: Friedel, Paul</b>		<b>Location: 18 Pheasant Way</b>		
0	WD4 - Residential	13337132	08/09/2019	161780	231200	69420	\$181.19
0	WD4 - Residential	13337132	02/06/2019	98220	161780	63560	\$165.89
<b>Account: 40482</b>		<b>SBL #: 50.6-1-45</b>	<b>Contact: Yellen, Tina</b>		<b>Location: 9 Deer Run</b>		
0	WD4 - Residential	13329668	02/06/2019	127580	177470	49890	\$130.21
0	WD4 - Residential	13329668	08/09/2019	177470	255170	77700	\$202.80
<b>Account: 40483</b>		<b>SBL #: 50.1-1-27</b>	<b>Contact: Farmer, Christine</b>		<b>Location: 308 Fort Edward Rd</b>		
0	WD4 - Residential	10224722	02/06/2019	144530	155870	11340	\$29.60
0	WD4 - Residential	10224722	08/09/2019	155870	182150	26280	\$68.59
<b>Account: 40484</b>		<b>SBL #: 50.6-1-48</b>	<b>Contact: Johnson, Christopher</b>		<b>Location: 3 Deer Run</b>		
0	WD4 - Residential	13339347	08/09/2019	172290	235080	62790	\$163.88
0	WD4 - Residential	13339347	02/06/2019	108300	172290	63990	\$167.01
<b>Account: 40485</b>		<b>SBL #: 50.6-1-43</b>	<b>Contact: Potter, Edward &amp; Susan</b>		<b>Location: 7 Pheasant Way</b>		
0	WD4 - Residential	10271308	02/06/2019	73830	93910	20080	\$52.41
0	WD4 - Residential	10271308	08/09/2019	93910	113740	19830	\$51.76
<b>Account: 40486</b>		<b>SBL #: 50.6-1-19</b>	<b>Contact: Sears Jr, Mina &amp; James</b>		<b>Location: 20 Pheasant Way</b>		
0	WD4 - Residential	13322756	02/06/2019	96930	140070	43140	\$112.60
0	WD4 - Residential	13322756	08/09/2019	140070	205490	65420	\$170.75
<b>Account: 40487</b>		<b>SBL #: 50.6-1-16</b>	<b>Contact: DeLuke, Maureen A,</b>		<b>Location: 26 Pheasant Way</b>		
0	WD4 - Residential	13332286	08/09/2019	42170	60370	18200	\$47.50
0	WD4 - Residential	13332286	02/06/2019	33650	42170	8520	\$22.24
<b>Account: 40488</b>		<b>SBL #: 50.6-1-46</b>	<b>Contact: Yakush, Michael &amp; Christine</b>		<b>Location: 7 Deer Run</b>		
0	WD4 - Residential	13338244	08/09/2019	179880	301140	121260	\$316.49
0	WD4 - Residential	13338244	02/06/2019	137870	179880	42010	\$109.65
<b>Account: 40489</b>		<b>SBL #: 50.6-1-51</b>	<b>Contact: Polito, Ines &amp; Mark</b>		<b>Location: 8 Deer Run</b>		
0	WD4 - Residential	13332115	08/09/2019	134050	238570	104520	\$272.80
0	WD4 - Residential	13332115	02/06/2019	80620	134050	53430	\$139.45
<b>Account: 40490</b>		<b>SBL #: 50.6-1-47</b>	<b>Contact: Hubinger, Jennette</b>		<b>Location: 5 Deer Run</b>		
0	WD4 - Residential	13342398	02/06/2019	104910	132140	27230	\$71.07

Town of Moreau Water  
Reading Detail

Page #	Account Type	Serial #	Date	Previous	Current	Usage	Amount
0	WD4 - Residential	13342398	08/09/2019	132140	159240	27100	\$70.73
	<b>Account:</b> 40491	<b>SBL #:</b> 50.6-1-50	<b>Contact:</b> Gardner, Ethel C,		<b>Location:</b> 6 Deer Run		
0	WD4 - Residential	13329332	02/06/2019	47660	73880	26220	\$68.43
0	WD4 - Residential	13329332	08/09/2019	73880	127380	53500	\$139.64
	<b>Account:</b> 40492	<b>SBL #:</b> 50.6-1-27	<b>Contact:</b> Colombo, Joseph & Laura		<b>Location:</b> 6 Pheasant Way		
0	WD4 - Residential	13329416	08/09/2019	176290	238720	62430	\$162.94
0	WD4 - Residential	13329416	02/06/2019	108080	176290	68210	\$178.03
	<b>Account:</b> 40493	<b>SBL #:</b> 50.6-1-26	<b>Contact:</b> Pichardo, Robert & Jennifer		<b>Location:</b> 8 Pheasant Way		
0	WD4 - Residential	13335744	02/06/2019	21960	40380	18420	\$48.08
0	WD4 - Residential	13335744	08/09/2019	40380	62870	22490	\$58.70
	<b>Account:</b> 40494	<b>SBL #:</b> 50.6-1-1	<b>Contact:</b> Sutphin Jr, George E,		<b>Location:</b> 2 Pheasant Way		
0	WD4 - Residential	13330191	08/09/2019	43430	67550	24120	\$62.95
0	WD4 - Residential	13330191	02/06/2019	26360	43430	17070	\$44.55
	<b>Account:</b> 40495	<b>SBL #:</b> 50.6-1-42	<b>Contact:</b> Newell, Paul & Elsa		<b>Location:</b> 9 Pheasant Way		
0	WD4 - Residential	13344948	08/09/2019	74260	107030	32770	\$85.53
0	WD4 - Residential	13344948	02/06/2019	46190	74260	28070	\$73.26
	<b>Account:</b> 40496	<b>SBL #:</b> 50.-2-72.2	<b>Contact:</b> Estabrook, Scott		<b>Location:</b> 240 Fort Edward Rd		
0	WD4 - Residential	13335747	02/06/2019	33890	50670	16780	\$43.80
	<b>Account:</b> 40497	<b>SBL #:</b> 50.6-1-49	<b>Contact:</b> Hutter, Kyle & Cynthia		<b>Location:</b> 4 Deer Run		
0	WD4 - Residential	13329885	02/06/2019	194580	335360	140780	\$367.44
0	WD4 - Residential	13329885	08/09/2019	335360	469740	134380	\$350.73
	<b>Account:</b> 40498	<b>SBL #:</b> 49.68-1-48	<b>Contact:</b> Induben LLC		<b>Location:</b> 1660 Route 9		
0	WD4 - Residential	10434651	08/09/2019	3420000	3500000	80000	\$208.80
0	WD4 - Residential	10434651	02/06/2019	3340000	3420000	80000	\$208.80
	<b>Account:</b> 40499	<b>SBL #:</b> 50.6-1-38	<b>Contact:</b> Ranck, Don & Rosemarye		<b>Location:</b> 2 Deer Run		
0	WD4 - Residential	13333642	02/06/2019	37110	57870	20760	\$54.18
0	WD4 - Residential	13333642	08/09/2019	57870	98390	40520	\$105.76
	<b>Account:</b> 40500	<b>SBL #:</b> 49.84-1-10	<b>Contact:</b> Simmons, Kevin		<b>Location:</b> 6 Violet St		
0	WD4 - Residential	13264739	08/09/2019	127000	140170	13170	\$34.37
0	WD4 - Residential	13264739	02/06/2019	117360	127000	9640	\$25.16
	<b>Account:</b> 40501	<b>SBL #:</b> 50.6-1-44	<b>Contact:</b> Green, Brian & Lisa		<b>Location:</b> 11 Deer Run		

Town of Moreau Water  
Reading Detail

Page #	Account Type	Serial #	Date	Previous	Current	Usage	Amount
0	WD4 - Residential	13333986	08/09/2019	257210	368550	111340	\$290.60
0	WD4 - Residential	13333986	02/06/2019	169010	257210	88200	\$230.20
<b>Account: 40502</b>		<b>SBL #: 50.6-1-28</b>	<b>Contact: Whitman Sr, Donald T,</b>		<b>Location: 4 Pheasant Way</b>		
0	WD4 - Residential	13338258	02/06/2019	128950	203920	74970	\$195.67
0	WD4 - Residential	13338258	08/09/2019	203920	293280	89360	\$233.23
<b>Account: 40503</b>		<b>SBL #: 50.6-1-40</b>	<b>Contact: Tourtellot, Andrew J,</b>		<b>Location: 13 Pheasant Way</b>		
0	WD4 - Residential	13339037	08/09/2019	136730	189210	52480	\$136.97
0	WD4 - Residential	13339037	02/06/2019	87180	136730	49550	\$129.33
<b>Account: 40504</b>		<b>SBL #: 50.6-1-33</b>	<b>Contact: Smith II, Kelly &amp; Thomas E,</b>		<b>Location: 27 Pheasant Way</b>		
0	WD4 - Residential	13329552	08/09/2019	186230	273570	87340	\$227.96
0	WD4 - Residential	13329552	02/06/2019	125850	186230	60380	\$157.59
<b>Account: 40505</b>		<b>SBL #: 50.6-1-8</b>	<b>Contact: Humowitz, Richard &amp; Virginia</b>		<b>Location: 40 Pheasant Way</b>		
0	WD4 - Residential	10235166	02/06/2019	593180	658670	65490	\$170.93
0	WD4 - Residential	10235166	08/09/2019	658670	714710	56040	\$146.26
<b>Account: 40506</b>		<b>SBL #: 50.-1-15</b>	<b>Contact: Ireland Trustee, Edith</b>		<b>Location: 44 William St</b>		
0	WD4 - Residential	13342116	08/09/2019	68060	135910	67850	\$177.09
0	WD4 - Residential	13342116	02/06/2019	45000	68060	23060	\$60.19
<b>Account: 40507</b>		<b>SBL #: 50.6-1-10</b>	<b>Contact: Naranjo, Blake &amp; Stacey</b>		<b>Location: 36 Pheasant Way</b>		
0	WD4 - Residential	13344633	02/06/2019	138140	208310	70170	\$183.14
0	WD4 - Residential	13344633	08/09/2019	208310	288070	79760	\$208.17
<b>Account: 40508</b>		<b>SBL #: 50.1-1-42</b>	<b>Contact: Burt, Frank A,</b>		<b>Location: 306 Fort Edward Rd</b>		
0	WD4 - Residential	13345362	08/09/2019	103740	137880	34140	\$89.11
0	WD4 - Residential	13345362	02/06/2019	64660	103740	39080	\$102.00
<b>Account: 40509</b>		<b>SBL #: 50.6-1-39</b>	<b>Contact: Sharp, Daniel A,</b>		<b>Location: 15 Pheasant Way</b>		
0	WD4 - Residential	13335128	02/06/2019	97360	152100	54740	\$142.87
0	WD4 - Residential	13335128	08/09/2019	152100	230860	78760	\$205.56
<b>Account: 40510</b>		<b>SBL #: 50.6-1-34</b>	<b>Contact: Mitchell, Chad</b>		<b>Location: 25 Pheasant Way</b>		
0	WD4 - Residential	13330817	02/06/2019	86500	123180	36680	\$95.73
0	WD4 - Residential	13330817	08/09/2019	123180	159690	36510	\$95.29
<b>Account: 40511</b>		<b>SBL #: 50.1-1-41</b>	<b>Contact: CWASAY REI LLC</b>		<b>Location: 304 Fort Edward Rd</b>		
0	WD4 - Residential	13337625	02/06/2019	34750	70420	35670	\$93.10

Town of Moreau Water  
Reading Detail

Page #	Account Type	Serial #	Date	Previous	Current	Usage	Amount
0	WD4 - Residential	13337625	08/09/2019	70420	105550	35130	\$91.69
<b>Account: 40512</b>		<b>SBL #: 50.62-2-22</b>	<b>Contact: Loomis, Clint &amp; Cynthia</b>		<b>Location: 2 Myron Rd</b>		
0	WD4 - Residential	10273931	08/09/2019	95500	120270	24770	\$64.65
0	WD4 - Residential	10273931	02/06/2019	76250	95500	19250	\$50.24
<b>Account: 40513</b>		<b>SBL #: 50.6-1-35</b>	<b>Contact: Sefcik, Paul &amp; Jaime</b>		<b>Location: 23 Pheasant Way</b>		
0	WD4 - Residential	13329270	08/09/2019	230900	322060	91160	\$237.93
0	WD4 - Residential	13329270	02/06/2019	155950	230900	74950	\$195.62
<b>Account: 40514</b>		<b>SBL #: 50.6-1-5</b>	<b>Contact: Campbell, Ron &amp; Deborah</b>		<b>Location: 46 Pheasant Way</b>		
0	WD4 - Residential	13341164	08/09/2019	175460	222040	46580	\$121.57
0	WD4 - Residential	13341164	02/06/2019	139730	175460	35730	\$93.26
<b>Account: 40515</b>		<b>SBL #: 50.6-1-11</b>	<b>Contact: Blake, Scott &amp; Tammy</b>		<b>Location: 34 Pheasant Way</b>		
0	WD4 - Residential	13338530	08/09/2019	278700	397170	118470	\$309.21
0	WD4 - Residential	13338530	02/06/2019	164000	278700	114700	\$299.37
<b>Account: 40516</b>		<b>SBL #: 50.6-1-15</b>	<b>Contact: Iuliucci, James &amp; Judy</b>		<b>Location: 28 Pheasant Way</b>		
0	WD4 - Residential	13341032	02/06/2019	129620	187100	57480	\$150.02
0	WD4 - Residential	13341032	08/09/2019	187100	275100	88000	\$229.68
<b>Account: 40517</b>		<b>SBL #: 50.6-1-9</b>	<b>Contact: Baldwin, Michael &amp; Andrea</b>		<b>Location: 38 Pheasant Way</b>		
0	WD4 - Residential	13339082	08/09/2019	224040	319050	95010	\$247.98
0	WD4 - Residential	13339082	02/06/2019	127710	224040	96330	\$251.42
<b>Account: 40518</b>		<b>SBL #: 50.1-1-26</b>	<b>Contact: Newell, James</b>		<b>Location: 310 Fort Edward Rd</b>		
0	WD4 - Residential	13341170	08/09/2019	67200	87680	20480	\$53.45
0	WD4 - Residential	13341170	02/06/2019	44870	67200	22330	\$58.28
<b>Account: 40519</b>		<b>SBL #: 50.6-1-32</b>	<b>Contact: Blauvelt, Roger &amp; Anne</b>		<b>Location: 29 Pheasant Way</b>		
0	WD4 - Residential	13334695	02/06/2019	121970	202690	80720	\$210.68
0	WD4 - Residential	13334695	08/09/2019	202690	292730	90040	\$235.00
<b>Account: 40520</b>		<b>SBL #: 50.-2-72.12</b>	<b>Contact: Bashant, Jesse J,</b>		<b>Location: 242 Fort Edward Rd</b>		
0	WD4 - Residential	12261368	08/09/2019	70700	82150	11450	\$29.88
0	WD4 - Residential	12261368	02/06/2019	19480	70700	51220	\$133.68
<b>Account: 40521</b>		<b>SBL #: 50.-2-72.111</b>	<b>Contact: Bashant, Lanny &amp; Jacqueline</b>		<b>Location: 234 Fort Edward Rd</b>		
0	WD4 - Residential	12372928	02/06/2019	39980	66630	26650	\$69.56
0	WD4 - Residential	12372928	08/09/2019	66630	98190	31560	\$82.37

Town of Moreau Water  
Reading Detail

Page #	Account Type	Serial #	Date	Previous	Current	Usage	Amount
	<b>Account:</b> 40522	<b>SBL #:</b> 50.1-1-25	<b>Contact:</b> Patricia Johnson LLC		<b>Location:</b> 312 Fort Edward Rd		
0	WD4 - Residential	13339399	02/06/2019	26240	43630	17390	\$45.39
0	WD4 - Residential	13339399	08/09/2019	43630	61550	17920	\$46.77
	<b>Account:</b> 40523	<b>SBL #:</b> 50.-2-72.112	<b>Contact:</b> Legault, James & Donna A,		<b>Location:</b> 230 Fort Edward Rd		
0	WD4 - Residential	12377378	08/09/2019	88400	126360	37960	\$99.08
0	WD4 - Residential	12377378	02/06/2019	54070	88400	34330	\$89.60
	<b>Account:</b> 40524	<b>SBL #:</b> 50.-2-78	<b>Contact:</b> Walls, Larry A,		<b>Location:</b> 274 Fort Edward Rd		
0	WD4 - Residential	13338208	08/09/2019	100490	161690	61200	\$159.73
0	WD4 - Residential	13338208	02/06/2019	59350	100490	41140	\$107.38
	<b>Account:</b> 40525	<b>SBL #:</b> 50.6-1-12	<b>Contact:</b> Fronhofer, Denise		<b>Location:</b> 32 Pheasant Way		
0	WD4 - Residential	13334317	02/06/2019	80270	120620	40350	\$105.31
0	WD4 - Residential	13334317	08/09/2019	120620	176460	55840	\$145.74
	<b>Account:</b> 40526	<b>SBL #:</b> 50.6-1-31	<b>Contact:</b> Thomsen, Brian		<b>Location:</b> 31 Pheasant Way		
0	WD4 - Residential	10235868	08/09/2019	604450	685640	81190	\$211.91
0	WD4 - Residential	10235868	02/06/2019	531100	604450	73350	\$191.44
	<b>Account:</b> 40527	<b>SBL #:</b> 50.6-1-6	<b>Contact:</b> Ryan, Matthew & Micah		<b>Location:</b> 44 Pheasant Way		
0	WD4 - Residential	10278279	02/06/2019	451880	515400	63520	\$165.79
0	WD4 - Residential	10278279	08/09/2019	515400	636280	120880	\$315.50
	<b>Account:</b> 40528	<b>SBL #:</b> 50.6-1-7	<b>Contact:</b> Kirk, Christopher & Stacy		<b>Location:</b> 42 Pheasant Way		
0	WD4 - Residential	13335768	08/09/2019	159030	229840	70810	\$184.81
0	WD4 - Residential	13335768	02/06/2019	102260	159030	56770	\$148.17
	<b>Account:</b> 40529	<b>SBL #:</b> 50.6-1-36	<b>Contact:</b> Sliva, Thomas		<b>Location:</b> 21 Pheasant Way		
0	WD4 - Residential	13338744	02/06/2019	253590	391510	137920	\$359.97
0	WD4 - Residential	13338744	08/09/2019	391510	536560	145050	\$378.58
	<b>Account:</b> 40530	<b>SBL #:</b> 50.-1-11	<b>Contact:</b> Christian And Missionary		<b>Location:</b> 614 Gansevoort Rd		
0	WD4 - Residential	13204926	02/06/2019	93690	163400	69710	\$181.94
0	WD4 - Residential	13204926	08/09/2019	163400	238230	74830	\$195.31
	<b>Account:</b> 40531	<b>SBL #:</b> 50.1-1-5	<b>Contact:</b> White, Hank & Christina		<b>Location:</b> 2 Grover Ave		
0	WD4 - Residential	13341637	08/09/2019	64910	90210	25300	\$66.03
0	WD4 - Residential	13341637	02/06/2019	35750	64910	29160	\$76.11
	<b>Account:</b> 40532	<b>SBL #:</b> 50.6-1-14	<b>Contact:</b> Carroll, Tracy J,		<b>Location:</b> 30 Pheasant Way		

Town of Moreau Water  
Reading Detail

Page #	Account Type	Serial #	Date	Previous	Current	Usage	Amount
0	WD4 - Residential	13340504	08/09/2019	191590	308470	116880	\$305.06
0	WD4 - Residential	13340504	02/06/2019	121110	191590	70480	\$183.95
<b>Account: 40533</b>		<b>SBL #: 50.6-1-30</b>	<b>Contact: Bartholomew, Elizabeth &amp; Jacob</b>		<b>Location: 33 Pheasant Way</b>		
0	WD4 - Residential	13334312	02/06/2019	74500	105730	31230	\$81.51
0	WD4 - Residential	13334312	08/09/2019	105730	151840	46110	\$120.35
<b>Account: 40534</b>		<b>SBL #: 49.44-1-12</b>	<b>Contact: Herringshaw Heather, Lamere Erica,</b>		<b>Location: 1735 Route 9</b>		
0	WD4 - Residential	13338094	02/06/2019	31200	48160	16960	\$44.27
0	WD4 - Residential	13338094	08/09/2019	48160	69110	20950	\$54.68
<b>Account: 40535</b>		<b>SBL #: 49.44-1-11</b>	<b>Contact: Boucher Sr, Cathleen &amp; Ronald M,</b>		<b>Location: 1737 Route 9</b>		
0	WD4 - Residential	13335928	08/09/2019	114840	160090	45250	\$118.10
0	WD4 - Residential	13335928	02/06/2019	44440	114840	70400	\$183.74
<b>Account: 40536</b>		<b>SBL #: 49.44-1-13</b>	<b>Contact: Endal, Charlene</b>		<b>Location: 1733 Route 9</b>		
0	WD4 - Residential	13327796	08/09/2019	86110	121740	35630	\$92.99
0	WD4 - Residential	13327796	02/06/2019	36990	86110	49120	\$128.20
<b>Account: 40537</b>		<b>SBL #: 50.-2-71</b>	<b>Contact: McHugh, Marie</b>		<b>Location: 220 Fort Edward Rd</b>		
0	WD4 - Residential	13334891	02/06/2019	119820	197050	77230	\$201.57
0	WD4 - Residential	13334891	08/09/2019	197050	271640	74590	\$194.68
<b>Account: 40538</b>		<b>SBL #: 50.-1-34.1</b>	<b>Contact: Strofolleno Nathan, Wright Alesha,</b>		<b>Location: 125 Bluebird Rd</b>		
0	WD4 - Residential	10270603	08/09/2019	56530	82010	25480	\$66.50
0	WD4 - Residential	10270603	02/06/2019	37240	56530	19290	\$50.35
<b>Account: 40539</b>		<b>SBL #: 50.6-1-3</b>	<b>Contact: Rice, Karen &amp; Walter</b>		<b>Location: 35 Pheasant Way</b>		
0	WD4 - Residential	13333358	08/09/2019	268970	365230	96260	\$251.24
0	WD4 - Residential	13333358	02/06/2019	184200	268970	84770	\$221.25
<b>Account: 40540</b>		<b>SBL #: 50.6-1-37</b>	<b>Contact: Hoover, Kimberly Elizabeth &amp;</b>		<b>Location: 1 Deer Run</b>		
0	WD4 - Residential	13335607	08/09/2019	232020	339650	107630	\$280.91
0	WD4 - Residential	13335607	02/06/2019	157050	232020	74970	\$195.67
<b>Account: 40541</b>		<b>SBL #: 50.6-1-4</b>	<b>Contact: Charron, Nelson</b>		<b>Location: 48 Pheasant Way</b>		
0	WD4 - Residential	13333281	02/06/2019	283520	378240	94720	\$247.22
0	WD4 - Residential	13333281	08/09/2019	378240	454710	76470	\$199.59
<b>Account: 40543</b>		<b>SBL #: 50.-2-6</b>	<b>Contact: Delvaux, Jean-Pierre &amp; Huguette</b>		<b>Location: 197 Bluebird Rd</b>		

Town of Moreau Water  
Reading Detail

Page #	Account Type	Serial #	Date	Previous	Current	Usage	Amount
0	WD4 - Residential	13332279	02/05/2019	37380	52160	14780	\$38.58
0	WD4 - Residential	13332279	08/09/2019	52160	67810	15650	\$40.85
<b>Account: 40544</b>		<b>SBL #: 50.62-2-24.2</b>	<b>Contact: Otruba, Jeffrey D,</b>		<b>Location: 69 Bluebird Rd</b>		
0	WD4 - Residential	13339371	02/06/2019	41240	59500	18260	\$47.66
0	WD4 - Residential	13339371	08/09/2019	59500	78010	18510	\$48.31
<b>Account: 40545</b>		<b>SBL #: 49.84-2-9</b>	<b>Contact: Biel, George F,</b>		<b>Location: 8 Violet St</b>		
0	WD4 - Residential	13336590	02/06/2019	68200	83180	14980	\$39.10
0	WD4 - Residential	13336590	08/09/2019	83180	116170	32990	\$86.10
<b>Account: 40546</b>		<b>SBL #: 49.60-1-6.1</b>	<b>Contact: Row, Peter I,</b>		<b>Location: 1705 Route 9</b>		
0	WD4 - Residential	13330034	08/09/2019	172420	207830	35410	\$92.42
0	WD4 - Residential	13330034	02/06/2019	141290	172420	31130	\$81.25
<b>Account: 40547</b>		<b>SBL #: 49.60-1-38</b>	<b>Contact: V T Rentals LLC</b>		<b>Location: 1693-1699 Route 9</b>		
0	WD4 - Residential	13337053	02/06/2019	71770	114740	42970	\$112.15
0	WD4 - Residential	13337053	08/09/2019	114740	159690	44950	\$117.32
<b>Account: 40548</b>		<b>SBL #: 49.52-1-39</b>	<b>Contact: Rich, Michael &amp; Connie</b>		<b>Location: 1719 Route 9</b>		
0	WD4 - Residential	13341906	08/09/2019	43210	60200	16990	\$44.34
0	WD4 - Residential	13341906	02/06/2019	25580	43210	17630	\$46.01
<b>Account: 40549</b>		<b>SBL #: 49.52-1-37</b>	<b>Contact: Baptist Church</b>		<b>Location: 1725 Route 9</b>		
0	WD4 - Residential	10274990	08/09/2019	0	2810	2810	\$7.33
<b>Account: 40550</b>		<b>SBL #: 49.52-1-40</b>	<b>Contact: Sears, Derick R,</b>		<b>Location: 1717 Route 9</b>		
0	WD4 - Residential	13338202	02/06/2019	62600	104670	42070	\$109.80
0	WD4 - Residential	13338202	08/09/2019	104670	245580	140910	\$367.78
<b>Account: 40551</b>		<b>SBL #: 49.67-1-13</b>	<b>Contact: K &amp; J Real Estate LLC</b>		<b>Location: 1669-1671 Route 9</b>		
0	WD4 - Residential	13332113	08/09/2019	134260	140040	5780	\$15.09
0	WD4 - Residential	13332113	02/06/2019	86590	134260	47670	\$124.42
<b>Account: 40552</b>		<b>SBL #: 49.75-1-16</b>	<b>Contact: Rubin II, Danny L,</b>		<b>Location: 1663 Route 9</b>		
0	WD4 - Residential	13341815	02/06/2019	14170	17470	3300	\$8.61
<b>Account: 40553</b>		<b>SBL #: 49.67-1-12</b>	<b>Contact: Williams, Mary L,</b>		<b>Location: 1673-1675 Route 9</b>		
0	WD4 - Residential	13329896	02/06/2019	14890	26100	11210	\$29.26
0	WD4 - Residential	13329896	08/09/2019	26100	33780	7680	\$20.04
<b>Account: 40554</b>		<b>SBL #: 49.52-1-41</b>	<b>Contact: Davidson, Suzanne</b>		<b>Location: 1715 Route 9</b>		



Town of Moreau Water  
Reading Detail

Page #	Account Type	Serial #	Date	Previous	Current	Usage	Amount
0	WD4 - Residential	13341803	08/09/2019	105410	144510	39100	\$102.05
0	WD4 - Residential	13341803	02/06/2019	74340	105410	31070	\$81.09
<b>Account: 40555</b>		<b>SBL #: 49.67-1-11</b>	<b>Contact: Alden, Timothy &amp; Carol</b>		<b>Location: 1677 Route 9</b>		
0	WD4 - Residential	13343405	08/09/2019	79020	98910	19890	\$51.91
0	WD4 - Residential	13343405	02/06/2019	56100	79020	22920	\$59.82
<b>Account: 40556</b>		<b>SBL #: 49.52-1-15</b>	<b>Contact: Peck, Ryan</b>		<b>Location: 1731 Route 9</b>		
0	WD4 - Residential	13341714	02/06/2019	75860	105250	29390	\$76.71
0	WD4 - Residential	13341714	08/09/2019	105250	155980	50730	\$132.41
<b>Account: 40557</b>		<b>SBL #: 49.52-1-16</b>	<b>Contact: Buttino, Kristine &amp; Michael</b>		<b>Location: 1729 Route 9</b>		
0	WD4 - Residential	13331835	08/09/2019	136760	190460	53700	\$140.16
0	WD4 - Residential	13331835	02/06/2019	85310	136760	51450	\$134.28
<b>Account: 40558</b>		<b>SBL #: 49.60-1-8</b>	<b>Contact: Green-Gunta, Valerie S,</b>		<b>Location: 1711 Route 9</b>		
0	WD4 - Residential	11980664	02/06/2019	81960	90390	8430	\$22.00
0	WD4 - Residential	11980664	08/09/2019	90390	99560	9170	\$23.93
<b>Account: 40559</b>		<b>SBL #: 49.75-1-5</b>	<b>Contact: Cottone, Alfonso &amp; Deborah</b>		<b>Location: 1661 Route 9</b>		
0	WD4 - Residential	13333350	02/06/2019	28000	46920	18920	\$49.38
0	WD4 - Residential	13333350	08/09/2019	46920	71170	24250	\$63.29
<b>Account: 40560</b>		<b>SBL #: 49.4-1-7</b>	<b>Contact: VT Rentals</b>		<b>Location: 2 Nolan Rd</b>		
0	WD4 - Residential	07130497	08/09/2019	147670	149640	1970	\$5.14
0	WD4 - Residential	07130497	02/06/2019	143220	147670	4450	\$11.61
<b>Account: 40561</b>		<b>SBL #: 49.52-1-24</b>	<b>Contact: Bulman, Lawrence Scott &amp; Vicki</b>		<b>Location: 13 Spruce St</b>		
0	WD4 - Residential	13335338	08/09/2019	206960	295970	89010	\$232.32
0	WD4 - Residential	13335338	02/06/2019	135310	206960	71650	\$187.01
<b>Account: 40562</b>		<b>SBL #: 49.52-1-26</b>	<b>Contact: Wickert, Justin &amp; Lindsay</b>		<b>Location: 10 Donna Ave</b>		
0	WD4 - Residential	13341304	02/06/2019	54810	78920	24110	\$62.93
0	WD4 - Residential	13341304	08/09/2019	78920	105400	26480	\$69.11
<b>Account: 40563</b>		<b>SBL #: 50.1-1-39</b>	<b>Contact: Doody, Erin</b>		<b>Location: 302 Fort Edward Rd</b>		
0	WD4 - Residential	13341130	08/09/2019	55740	80820	25080	\$65.46
0	WD4 - Residential	13341130	02/06/2019	29780	55740	25960	\$67.76
<b>Account: 40565</b>		<b>SBL #: 49.75-1-2</b>	<b>Contact: Wilson, David H,</b>		<b>Location: 1667 Route 9</b>		
0	WD4 - Residential	13338210	02/06/2019	74770	135990	61220	\$159.78

Town of Moreau Water  
Reading Detail

Page #	Account Type	Serial #	Date	Previous	Current	Usage	Amount
0	WD4 - Residential	13338210	08/09/2019	135990	185370	49380	\$128.88
<b>Account: 40566</b>		<b>SBL #: 49.52-1-72.1</b>	<b>Contact: Morris, Todd M,</b>		<b>Location: 1727 Route 9</b>		
0	WD4 - Residential	13338773	02/06/2019	56670	83450	26780	\$69.90
0	WD4 - Residential	13338773	08/09/2019	83450	99210	15760	\$41.13
<b>Account: 40567</b>		<b>SBL #: 50.-2-1.2</b>	<b>Contact: Saunders, Ronald &amp; Tamara</b>		<b>Location: 280 Fort Edward Rd</b>		
0	WD4 - Residential	13343379	02/06/2019	41140	65190	24050	\$62.77
0	WD4 - Residential	13343379	08/09/2019	65190	86470	21280	\$55.54
<b>Account: 40568</b>		<b>SBL #: 50.-2-1.11</b>	<b>Contact: Bluebird Village LLC</b>		<b>Location: 1 Tanager Way</b>		
0	WD4 - Residential	13198923	02/28/2019	171440	183900	12460	\$32.52
0	WD4 - Residential	13198923	01/31/2019	158160	171440	13280	\$34.66
0	WD4 - Residential	13198923	05/31/2019	211310	226610	15300	\$39.93
0	WD4 - Residential	13198923	03/29/2019	183900	196840	12940	\$33.77
0	WD4 - Residential	13198923	04/30/2019	196840	211310	14470	\$37.77
0	WD4 - Residential	13198923	07/31/2019	240660	253430	12770	\$33.33
0	WD4 - Residential	13198923	07/01/2019	226610	240660	14050	\$36.67
0	WD4 - Residential	13198923	09/30/2019	266980	281170	14190	\$37.04
0	WD4 - Residential	13198923	08/30/2019	253430	266980	13550	\$35.37
0	WD4 - Residential	13198923	10/31/2019	281170	294780	13610	\$35.52
0	WD4 - Residential	13198923	11/27/2019	294780	306970	12190	\$31.82
0	WD4 - Residential	13198923	12/31/2019	306970	322540	15570	\$40.64
<b>Account: 40569</b>		<b>SBL #: 50.-2-1.11</b>	<b>Contact: Bluebird Village LLC</b>		<b>Location: 3 Tanager Way</b>		
0	WD4 - Residential	00724063	07/01/2019	41640	53530	11890	\$31.03
0	WD4 - Residential	00724063	07/31/2019	53530	65690	12160	\$31.74
0	WD4 - Residential	00724063	04/30/2019	12940	27610	14670	\$38.29
0	WD4 - Residential	00724063	03/29/2019	0	12940	12940	\$33.77
0	WD4 - Residential	00724063	05/31/2019	27610	41640	14030	\$36.62
0	WD4 - Residential	7037982	01/31/2019	1302110	1315893 E	13783	\$35.97
0	WD4 - Residential	7037982	02/28/2019	1315893	1329333 E	13440	\$35.08
0	WD4 - Residential	00724063	12/31/2019	123370	139220	15850	\$41.37
0	WD4 - Residential	00724063	11/27/2019	109820	123370	13550	\$35.37
0	WD4 - Residential	00724063	10/31/2019	94220	109820	15600	\$40.72

Town of Moreau Water  
Reading Detail

Page #	Account Type	Serial #	Date	Previous	Current	Usage	Amount
0	WD4 - Residential	00724063	08/30/2019	65690	78530	12840	\$33.51
0	WD4 - Residential	00724063	09/30/2019	78530	94220	15690	\$40.95
<b>Account: 40570</b>		<b>SBL #: 50.-2-1.11</b>	<b>Contact: Bluebird Village LLC</b>		<b>Location: 5 Tanager Way</b>		
0	WD4 - Residential	12769640	02/28/2019	67730	99410	31680	\$82.68
0	WD4 - Residential	12769640	01/31/2019	24680	67730	43050	\$112.36
0	WD4 - Residential	12769640	05/31/2019	140070	147190	7120	\$18.58
0	WD4 - Residential	12769640	04/30/2019	128940	140070	11130	\$29.05
0	WD4 - Residential	12769640	03/29/2019	99410	128940	29530	\$77.07
0	WD4 - Residential	12769640	07/31/2019	166760	186750	19990	\$52.17
0	WD4 - Residential	12769640	07/01/2019	147190	166760	19570	\$51.08
0	WD4 - Residential	12769640	09/30/2019	200620	222400	21780	\$56.85
0	WD4 - Residential	12769640	08/30/2019	186750	200620	13870	\$36.20
0	WD4 - Residential	12769640	10/31/2019	222400	240480	18080	\$47.19
0	WD4 - Residential	12769640	11/27/2019	240480	264740	24260	\$63.32
0	WD4 - Residential	12769640	12/31/2019	264740	276350	11610	\$30.30
<b>Account: 40571</b>		<b>SBL #: 50.-2-1.11</b>	<b>Contact: Bluebird Village LLC</b>		<b>Location: 7 Tanager Way</b>		
0	WD4 - Residential	13193698	07/01/2019	177560	193200	15640	\$40.82
0	WD4 - Residential	13193698	07/31/2019	193200	206930	13730	\$35.84
0	WD4 - Residential	13193698	03/29/2019	141530	152940	11410	\$29.78
0	WD4 - Residential	13193698	04/30/2019	152940	165580	12640	\$32.99
0	WD4 - Residential	13193698	05/31/2019	165580	177560	11980	\$31.27
0	WD4 - Residential	13193698	01/31/2019	116340	129360	13020	\$33.98
0	WD4 - Residential	13193698	02/28/2019	129360	141530	12170	\$31.76
0	WD4 - Residential	13193698	12/31/2019	260950	276270	15320	\$39.99
0	WD4 - Residential	13193698	11/27/2019	247840	260950	13110	\$34.22
0	WD4 - Residential	13193698	10/31/2019	234370	247840	13470	\$35.16
0	WD4 - Residential	13193698	08/30/2019	206930	220400	13470	\$35.16
0	WD4 - Residential	13193698	09/30/2019	220400	234370	13970	\$36.46
<b>Account: 40572</b>		<b>SBL #: 50.-2-1.11</b>	<b>Contact: Bluebird Village LLC</b>		<b>Location: 8 Tanager Way</b>		
0	WD4 - Residential	12904773	02/28/2019	15110	22370	10067	\$26.27
0	WD4 - Residential	12904773	01/31/2019	0	15110	17917	\$46.76

Town of Moreau Water  
Reading Detail

Page #	Account Type	Serial #	Date	Previous	Current	Usage	Amount
0	WD4 - Residential	12904773	05/31/2019	42440	54390	14757	\$38.52
0	WD4 - Residential	12904773	03/29/2019	22370	30400	10837	\$28.28
0	WD4 - Residential	12904773	04/30/2019	30400	42440	14847	\$38.75
0	WD4 - Residential	12904773	07/31/2019	80810	91430	13427	\$35.04
0	WD4 - Residential	12904773	07/01/2019	54390	80810	29227	\$76.28
0	WD4 - Residential	12904773	09/30/2019	102550	114130	14387	\$37.55
0	WD4 - Residential	12904773	08/30/2019	91430	102550	13927	\$36.35
0	WD4 - Residential	12904773	10/31/2019	114130	126460	15137	\$39.51
0	WD4 - Residential	12904773	11/27/2019	126460	135070	11417	\$29.80
0	WD4 - Residential	12904773	12/31/2019	135070	145670	13407	\$34.99
<b>Account: 40573</b>		<b>SBL #: 50.-2-1.11</b>	<b>Contact: Bluebird Village LLC</b>		<b>Location: 9 Tanager Way</b>		
0	WD4 - Residential	00731004	02/28/2019	30440	41390	10950	\$28.58
0	WD4 - Residential	00731004	01/31/2019	12760	30440	17680	\$46.14
0	WD4 - Residential	00731004	05/31/2019	68390	78000	9610	\$25.08
0	WD4 - Residential	00731004	04/30/2019	53470	68390	14920	\$38.94
0	WD4 - Residential	00731004	03/29/2019	41390	53470	12080	\$31.53
0	WD4 - Residential	00731004	07/31/2019	84670	92230	7560	\$19.73
0	WD4 - Residential	00731004	07/01/2019	78000	84670	6670	\$17.41
0	WD4 - Residential	00731004	09/30/2019	101300	113540	12240	\$31.95
0	WD4 - Residential	00731004	08/30/2019	92230	101300	9070	\$23.67
0	WD4 - Residential	00731004	10/31/2019	113540	124490	10950	\$28.58
0	WD4 - Residential	00731004	11/27/2019	124490	135010	10520	\$27.46
0	WD4 - Residential	00731004	12/31/2019	135010	147450	12440	\$32.47
<b>Account: 40574</b>		<b>SBL #: 50.-2-1.11</b>	<b>Contact: Bluebird Village LLC</b>		<b>Location: 10 Tanager Way</b>		
0	WD4 - Residential	00750551	07/01/2019	28070	47740	19670	\$51.34
0	WD4 - Residential	00750551	07/31/2019	47740	65880	18140	\$47.35
0	WD4 - Residential	00750551	04/30/2019	0	9160	9160	\$23.91
0	WD4 - Residential	11312197	03/29/2019	1352040	1364460 E	12420	\$32.42
0	WD4 - Residential	00750551	05/31/2019	9160	28070	18910	\$49.36
0	WD4 - Residential	11312197	01/31/2019	1326650	1340190	13540	\$35.34
0	WD4 - Residential	11312197	02/28/2019	1340190	1352040	11850	\$30.93

Town of Moreau Water  
Reading Detail

Page #	Account Type	Serial #	Date	Previous	Current	Usage	Amount
0	WD4 - Residential	00750551	12/31/2019	143470	165250	21780	\$56.85
0	WD4 - Residential	00750551	11/27/2019	125130	143470	18340	\$47.87
0	WD4 - Residential	00750551	10/31/2019	103830	125130	21300	\$55.59
0	WD4 - Residential	00750551	08/30/2019	65880	83770	17890	\$46.69
0	WD4 - Residential	00750551	09/30/2019	83770	103830	20060	\$52.36
<b>Account: 40575</b>		<b>SBL #: 50.-2-1.11</b>	<b>Contact: Bluebird Village LLC</b>		<b>Location: 11 Tanager Way</b>		
0	WD4 - Residential	12765881	07/01/2019	100770	120060	19290	\$50.35
0	WD4 - Residential	12765881	07/31/2019	120060	141480	21420	\$55.91
0	WD4 - Residential	12765881	03/29/2019	57670	69030	11360	\$29.65
0	WD4 - Residential	12765881	04/30/2019	69030	84160	15130	\$39.49
0	WD4 - Residential	12765881	05/31/2019	84160	100770	16610	\$43.35
0	WD4 - Residential	12765881	01/31/2019	36050	47350	11300	\$29.49
0	WD4 - Residential	12765881	02/28/2019	47350	57670	10320	\$26.94
0	WD4 - Residential	12765881	12/31/2019	221460	240280	18820	\$49.12
0	WD4 - Residential	12765881	11/27/2019	206170	221460	15290	\$39.91
0	WD4 - Residential	12765881	10/31/2019	187050	206170	19120	\$49.90
0	WD4 - Residential	12765881	08/30/2019	141480	161340	19860	\$51.83
0	WD4 - Residential	12765881	09/30/2019	161340	187050	25710	\$67.10
<b>Account: 40576</b>		<b>SBL #: 50.-2-1.11</b>	<b>Contact: Bluebird Village LLC</b>		<b>Location: 6 Tanager Way</b>		
0	WD4 - Residential	12918940	07/01/2019	32370	46370	14000	\$36.54
0	WD4 - Residential	12918940	07/31/2019	46370	53880	7510	\$19.60
0	WD4 - Residential	12918940	04/30/2019	9460	18920	9460	\$24.69
0	WD4 - Residential	11313776	02/28/2019	1327856	1340346 E	12490	\$32.60
0	WD4 - Residential	12918940	03/29/2019	0	9460	9460	\$24.69
0	WD4 - Residential	12918940	05/31/2019	18920	32370	13450	\$35.10
0	WD4 - Residential	11313776	01/31/2019	1313570	1327856 E	14286	\$37.29
0	WD4 - Residential	12918940	12/31/2019	86420	95870	9450	\$24.66
0	WD4 - Residential	12918940	11/27/2019	79430	86420	6990	\$18.24
0	WD4 - Residential	12918940	10/31/2019	69380	79430	10050	\$26.23
0	WD4 - Residential	12918940	08/30/2019	53880	61370	7490	\$19.55
0	WD4 - Residential	12918940	09/30/2019	61370	69380	8010	\$20.91

Town of Moreau Water  
**Reading Detail**

Page #	Account Type	Serial #	Date	Previous	Current	Usage	Amount
<b>Account: 40577</b>		<b>SBL #: 50.-2-1.11</b>	<b>Contact: Bluebird Village LLC</b>		<b>Location: 4 Tanager Way</b>		
0	WD4 - Residential	13202304	02/28/2019	174170	184030	9860	\$25.73
0	WD4 - Residential	13202304	01/31/2019	162610	174170	11560	\$30.17
0	WD4 - Residential	13202304	05/31/2019	204160	211130	6970	\$18.19
0	WD4 - Residential	13202304	03/29/2019	184030	194960	10930	\$28.53
0	WD4 - Residential	13202304	04/30/2019	194960	204160	9200	\$24.01
0	WD4 - Residential	13202304	07/31/2019	219970	227850	7880	\$20.57
0	WD4 - Residential	13202304	07/01/2019	211130	219970	8840	\$23.07
0	WD4 - Residential	13202304	09/30/2019	236050	244200	8150	\$21.27
0	WD4 - Residential	13202304	08/30/2019	227850	236050	8200	\$21.40
0	WD4 - Residential	13202304	10/31/2019	244200	253530	9330	\$24.35
0	WD4 - Residential	13202304	11/27/2019	253530	261330	7800	\$20.36
0	WD4 - Residential	13202304	12/31/2019	261330	270820	9490	\$24.77
<b>Account: 40578</b>		<b>SBL #: 50.-2-1.11</b>	<b>Contact: Bluebird Village LLC</b>		<b>Location: 2 Tanager Road</b>		
0	WD4 - Residential	12262276	07/01/2019	205280	219860	14580	\$38.05
0	WD4 - Residential	12262276	07/31/2019	219860	238680	18820	\$49.12
0	WD4 - Residential	12262276	04/30/2019	177840	191700	13860	\$36.17
0	WD4 - Residential	12262276	03/29/2019	164870	177840	12970	\$33.85
0	WD4 - Residential	12262276	05/31/2019	191700	205280	13580	\$35.44
0	WD4 - Residential	12262276	01/31/2019	136390	151470	15080	\$39.36
0	WD4 - Residential	12262276	02/28/2019	151470	164870	13400	\$34.97
0	WD4 - Residential	12262276	12/31/2019	321480	346870	25390	\$66.27
0	WD4 - Residential	12262276	11/27/2019	301780	321480	19700	\$51.42
0	WD4 - Residential	12262276	10/31/2019	280070	301780	21710	\$56.66
0	WD4 - Residential	12262276	08/30/2019	238680	258790	20110	\$52.49
0	WD4 - Residential	12262276	09/30/2019	258790	280070	21280	\$55.54
<b>Account: 40579</b>		<b>SBL #: 50.-2-1.11</b>	<b>Contact: Bluebird Village LLC</b>		<b>Location: 13 Tanager Way</b>		
0	WD4 - Residential	07133470	02/28/2019	1183570	1194710	11140	\$29.08
0	WD4 - Residential	07133470	01/31/2019	1172300	1183570	11270	\$29.41
0	WD4 - Residential	07133470	05/31/2019	1216020	1229460	13440	\$35.08
0	WD4 - Residential	07133470	04/30/2019	1204160	1216020	11860	\$30.95

Town of Moreau Water  
Reading Detail

Page #	Account Type	Serial #	Date	Previous	Current	Usage	Amount
0	WD4 - Residential	07133470	03/29/2019	1194710	1204160	9450	\$24.66
0	WD4 - Residential	07133470	07/31/2019	1247920	1263860	15940	\$41.60
0	WD4 - Residential	07133470	07/01/2019	1229460	1247920	18460	\$48.18
0	WD4 - Residential	07133470	09/30/2019	1277680	1296910	19230	\$50.19
0	WD4 - Residential	07133470	08/30/2019	1263860	1277680	13820	\$36.07
0	WD4 - Residential	07133470	10/31/2019	1296910	1314840	17930	\$46.80
0	WD4 - Residential	07133470	11/27/2019	1314840	1330120	15280	\$39.88
0	WD4 - Residential	07133470	12/31/2019	1330120	1347860	17740	\$46.30
<b>Account: 40580</b>		<b>SBL #: 50.-2-1.11</b>	<b>Contact: Bluebird Village LLC</b>		<b>Location: 14 Tanager Way</b>		
0	WD4 - Residential	07129900	07/01/2019	1744150	1758900	14750	\$38.50
0	WD4 - Residential	07129900	07/31/2019	1758900	1771780	12880	\$33.62
0	WD4 - Residential	07129900	03/29/2019	1694580	1712980	18400	\$48.02
0	WD4 - Residential	07129900	04/30/2019	1712980	1727920	14940	\$38.99
0	WD4 - Residential	07129900	05/31/2019	1727920	1744150	16230	\$42.36
0	WD4 - Residential	07129900	01/31/2019	1662420	1680570	18150	\$47.37
0	WD4 - Residential	07129900	02/28/2019	1680570	1694580	14010	\$36.57
0	WD4 - Residential	07129900	12/31/2019	1811920	1823120	11200	\$29.23
0	WD4 - Residential	07129900	11/27/2019	1803400	1811920	8520	\$22.24
0	WD4 - Residential	07129900	10/31/2019	1793120	1803400	10280	\$26.83
0	WD4 - Residential	07129900	08/30/2019	1771780	1783430	11650	\$30.41
0	WD4 - Residential	07129900	09/30/2019	1783430	1793120	9690	\$25.29
<b>Account: 40581</b>		<b>SBL #: 50.-2-1.11</b>	<b>Contact: Bluebird Village LLC</b>		<b>Location: 12 Tanager Way</b>		
0	WD4 - Residential	7131602	02/28/2019	1245040	1250400	5360	\$13.99
0	WD4 - Residential	7131602	01/31/2019	1237540	1245040	7500	\$19.58
0	WD4 - Residential	7131602	05/31/2019	1263860	1272870	9010	\$23.52
0	WD4 - Residential	7131602	04/30/2019	1256760	1263860	7100	\$18.53
0	WD4 - Residential	7131602	03/29/2019	1250400	1256760	6360	\$16.60
0	WD4 - Residential	7131602	07/31/2019	1284720	1296630	11910	\$31.09
0	WD4 - Residential	7131602	07/01/2019	1272870	1284720	11850	\$30.93
0	WD4 - Residential	7131602	09/30/2019	1312220	1328680	16460	\$42.96
0	WD4 - Residential	7131602	08/30/2019	1296630	1312220	15590	\$40.69

Town of Moreau Water  
Reading Detail

Page #	Account Type	Serial #	Date	Previous	Current	Usage	Amount
0	WD4 - Residential	7131602	10/31/2019	1328680	1344360	15680	\$40.92
0	WD4 - Residential	7131602	11/27/2019	1344360	1358870	14510	\$37.87
0	WD4 - Residential	7131602	12/31/2019	1358870	1374980	16110	\$42.05
<b>Account: 40582</b>		<b>SBL #: 50.-2-1.11</b>	<b>Contact: Bluebird Village LLC</b>		<b>Location: 15 Tanager Way</b>		
0	WD4 - Residential	07122598	07/01/2019	1054080	1059580	5500	\$14.36
0	WD4 - Residential	07122598	07/31/2019	1059580	1067940	8360	\$21.82
0	WD4 - Residential	07122598	03/29/2019	1031800	1041980	10180	\$26.57
0	WD4 - Residential	07122598	04/30/2019	1041980	1048480	6500	\$16.97
0	WD4 - Residential	07122598	05/31/2019	1048480	1054080	5600	\$14.62
0	WD4 - Residential	07122598	01/31/2019	1008380	1020570	12190	\$31.82
0	WD4 - Residential	07122598	02/28/2019	1020570	1031800	11230	\$29.31
0	WD4 - Residential	07122598	12/31/2019	1120330	1129330	9000	\$23.49
0	WD4 - Residential	07122598	11/27/2019	1111930	1120330	8400	\$21.92
0	WD4 - Residential	07122598	10/31/2019	1096760	1111930	15170	\$39.59
0	WD4 - Residential	07122598	08/30/2019	1067940	1078370	10430	\$27.22
0	WD4 - Residential	07122598	09/30/2019	1078370	1096760	18390	\$48.00
<b>Account: 40583</b>		<b>SBL #: 50.-2-1.11</b>	<b>Contact: Bluebird Village LLC</b>		<b>Location: 16 Tanager Way</b>		
0	WD4 - Residential	11365315	02/28/2019	1336660	1352180	15520	\$40.51
0	WD4 - Residential	11365315	01/31/2019	1317890	1336660	18770	\$48.99
0	WD4 - Residential	11365315	05/31/2019	1381890	1398230	16340	\$42.65
0	WD4 - Residential	11365315	04/30/2019	1366730	1381890	15160	\$39.57
0	WD4 - Residential	11365315	03/29/2019	1352180	1366730	14550	\$37.98
0	WD4 - Residential	11365315	07/31/2019	1416740	1433300	16560	\$43.22
0	WD4 - Residential	11365315	07/01/2019	1398230	1416740	18510	\$48.31
0	WD4 - Residential	11365315	09/30/2019	1442310	1453130	10820	\$28.24
0	WD4 - Residential	11365315	08/30/2019	1433300	1442310	9010	\$23.52
0	WD4 - Residential	11365315	10/31/2019	1453130	1463150	10020	\$26.15
0	WD4 - Residential	11365315	11/27/2019	1463150	1472570	9420	\$24.59
0	WD4 - Residential	11365315	12/31/2019	1472570	1484850	12280	\$32.05
<b>Account: 40584</b>		<b>SBL #: 50.-2-1.11</b>	<b>Contact: Bluebird Village LLC</b>		<b>Location: 3 Skylark Drive</b>		
0	WD4 - Residential	11370345	02/28/2019	1070450	1079760	9310	\$24.30



Town of Moreau Water  
Reading Detail

Page #	Account Type	Serial #	Date	Previous	Current	Usage	Amount
0	WD4 - Residential	11370345	01/31/2019	1060160	1070450	10290	\$26.86
0	WD4 - Residential	11370345	05/31/2019	1097090	1107170	10080	\$26.31
0	WD4 - Residential	11370345	04/30/2019	1086930	1097090	10160	\$26.52
0	WD4 - Residential	11370345	03/29/2019	1079760	1086930	7170	\$18.71
0	WD4 - Residential	11370345	07/31/2019	1120380	1132730	12350	\$32.23
0	WD4 - Residential	11370345	07/01/2019	1107170	1120380	13210	\$34.48
0	WD4 - Residential	11370345	09/30/2019	1145430	1158530	13100	\$34.19
0	WD4 - Residential	11370345	08/30/2019	1132730	1145430	12700	\$33.15
0	WD4 - Residential	11370345	10/31/2019	1158530	1171250 E	12720	\$33.20
0	WD4 - Residential	12510579	11/27/2019	0	6380	6380	\$16.65
0	WD4 - Residential	12510579	12/31/2019	6380	15070	8690	\$22.68
<b>Account: 40585</b>		<b>SBL #: 50.-2-1.11</b>	<b>Contact: Bluebird Village LLC</b>		<b>Location: 4 Skylark Drive</b>		
0	WD4 - Residential	07131569	07/01/2019	1167410	1176580	9170	\$23.93
0	WD4 - Residential	07131569	07/31/2019	1176580	1185580	9000	\$23.49
0	WD4 - Residential	07131569	03/29/2019	1148270	1154150	5880	\$15.35
0	WD4 - Residential	07131569	04/30/2019	1154150	1160950	6800	\$17.75
0	WD4 - Residential	07131569	05/31/2019	1160950	1167410	6460	\$16.86
0	WD4 - Residential	07131569	01/31/2019	1136110	1142530	6420	\$16.76
0	WD4 - Residential	07131569	02/28/2019	1142530	1148270	5740	\$14.98
0	WD4 - Residential	07131569	12/31/2019	1217240	1225810	8570	\$22.37
0	WD4 - Residential	07131569	11/27/2019	1210610	1217240	6630	\$17.30
0	WD4 - Residential	07131569	10/31/2019	1203270	1210610	7340	\$19.16
0	WD4 - Residential	07131569	08/30/2019	1185580	1194000	8420	\$21.98
0	WD4 - Residential	07131569	09/30/2019	1194000	1203270	9270	\$24.19
<b>Account: 40586</b>		<b>SBL #: 50.-2-1.11</b>	<b>Contact: Bluebird Village LLC</b>		<b>Location: 5 Skylark Drive</b>		
0	WD4 - Residential	07131641	07/01/2019	1083820	1096100	12280	\$32.05
0	WD4 - Residential	07131641	07/31/2019	1096100	1100870	4770	\$12.45
0	WD4 - Residential	07131641	03/29/2019	1042010	1055120	13110	\$34.22
0	WD4 - Residential	07131641	04/30/2019	1055120	1069770	14650	\$38.24
0	WD4 - Residential	07131641	05/31/2019	1069770	1083820	14050	\$36.67
0	WD4 - Residential	07131641	01/31/2019	1015210	1030360	15150	\$39.54

Town of Moreau Water  
Reading Detail

Page #	Account Type	Serial #	Date	Previous	Current	Usage	Amount
0	WD4 - Residential	07131641	02/28/2019	1030360	1042010	11650	\$30.41
0	WD4 - Residential	07131641	12/31/2019	1115010	1121880	6870	\$17.93
0	WD4 - Residential	07131641	11/27/2019	1111400	1115010	3610	\$9.42
0	WD4 - Residential	07131641	10/31/2019	1108690	1111400	2710	\$7.07
0	WD4 - Residential	07131641	08/30/2019	1100870	1105870	5000	\$13.05
0	WD4 - Residential	07131641	09/30/2019	1105870	1108690	2820	\$7.36
<b>Account: 40587</b>		<b>SBL #: 50.-2-1.11</b>	<b>Contact: Bluebird Village LLC</b>		<b>Location: 7 Skylark Drive</b>		
0	WD4 - Residential	7131750	02/28/2019	1023620	1037540	13920	\$36.33
0	WD4 - Residential	7131750	01/31/2019	994700	1023620	28920	\$75.48
0	WD4 - Residential	7131750	05/31/2019	1075600	1093140	17540	\$45.78
0	WD4 - Residential	7131750	04/30/2019	1057030	1075600	18570	\$48.47
0	WD4 - Residential	7131750	03/29/2019	1037540	1057030	19490	\$50.87
0	WD4 - Residential	7131750	07/31/2019	1112060	1130510	18450	\$48.15
0	WD4 - Residential	7131750	07/01/2019	1093140	1112060	18920	\$49.38
0	WD4 - Residential	7131750	09/30/2019	1153290	1169320	16030	\$41.84
0	WD4 - Residential	7131750	08/30/2019	1130510	1153290	22780	\$59.46
0	WD4 - Residential	7131750	10/31/2019	1169320	1183310	13990	\$36.51
0	WD4 - Residential	7131750	11/27/2019	1183310	1194050	10740	\$28.03
0	WD4 - Residential	7131750	12/31/2019	1194050	1219260	25210	\$65.80
<b>Account: 40588</b>		<b>SBL #: 50.-2-1.11</b>	<b>Contact: Bluebird Village LLC</b>		<b>Location: 9 Skylark Drive</b>		
0	WD4 - Residential	11370677	07/01/2019	1893580	1909000	15420	\$40.25
0	WD4 - Residential	11370677	07/31/2019	1909000	1923760	14760	\$38.52
0	WD4 - Residential	11370677	03/29/2019	1856090	1865800	9710	\$25.34
0	WD4 - Residential	11370677	04/30/2019	1865800	1878630	12830	\$33.49
0	WD4 - Residential	11370677	05/31/2019	1878630	1893580	14950	\$39.02
0	WD4 - Residential	11370677	01/31/2019	1832350	1846700	14350	\$37.45
0	WD4 - Residential	11370677	02/28/2019	1846700	1856090	9390	\$24.51
0	WD4 - Residential	11370677	12/31/2019	1979880	1998940	19060	\$49.75
0	WD4 - Residential	11370677	11/27/2019	1966730	1979880	13150	\$34.32
0	WD4 - Residential	11370677	10/31/2019	1952990	1966730	13740	\$35.86
0	WD4 - Residential	11370677	08/30/2019	1923760	1938290	14530	\$37.92

Town of Moreau Water  
Reading Detail

Page #	Account Type	Serial #	Date	Previous	Current	Usage	Amount
0	WD4 - Residential	11370677	09/30/2019	1938290	1952990	14700	\$38.37
<b>Account: 40589</b>		<b>SBL #: 50.-2-1.11</b>	<b>Contact: Bluebird Village LLC</b>		<b>Location: 11 Skylark Drive</b>		
0	WD4 - Residential	11370306	02/28/2019	1025950	1036600	10650	\$27.80
0	WD4 - Residential	11370306	01/31/2019	1014240	1025950	11710	\$30.56
0	WD4 - Residential	11370306	05/31/2019	1060060	1074800	14740	\$38.47
0	WD4 - Residential	11370306	04/30/2019	1048020	1060060	12040	\$31.42
0	WD4 - Residential	11370306	03/29/2019	1036600	1048020	11420	\$29.81
0	WD4 - Residential	11370306	07/31/2019	1092280	1108650	16370	\$42.73
0	WD4 - Residential	11370306	07/01/2019	1074800	1092280	17480	\$45.62
0	WD4 - Residential	11370306	09/30/2019	1123500	1137010	13510	\$35.26
0	WD4 - Residential	11370306	08/30/2019	1108650	1123500	14850	\$38.76
0	WD4 - Residential	11370306	10/31/2019	1137010	1148980	11970	\$31.24
0	WD4 - Residential	11370306	11/27/2019	1148980	1158100	9120	\$23.80
0	WD4 - Residential	11370306	12/31/2019	1158100	1167070	8970	\$23.41
<b>Account: 40590</b>		<b>SBL #: 50.-2-1.11</b>	<b>Contact: Bluebird Village LLC</b>		<b>Location: 6 Skylark Drive</b>		
0	WD4 - Residential	7643304	07/01/2019	1195990	1211640	15650	\$40.85
0	WD4 - Residential	7643304	07/31/2019	1211640	1225040	13400	\$34.97
0	WD4 - Residential	7643304	03/29/2019	1156050	1169350	13300	\$34.71
0	WD4 - Residential	7643304	04/30/2019	1169350	1182410	13060	\$34.09
0	WD4 - Residential	7643304	05/31/2019	1182410	1195990	13580	\$35.44
0	WD4 - Residential	7643304	01/31/2019	1128210	1143260	15050	\$39.28
0	WD4 - Residential	7643304	02/28/2019	1143260	1156050	12790	\$33.38
0	WD4 - Residential	7643304	12/31/2019	1276780	1292140	15360	\$40.09
0	WD4 - Residential	7643304	11/27/2019	1263810	1276780	12970	\$33.85
0	WD4 - Residential	7643304	10/31/2019	1249800	1263810	14010	\$36.57
0	WD4 - Residential	7643304	08/30/2019	1225040	1237490	12450	\$32.49
0	WD4 - Residential	7643304	09/30/2019	1237490	1249800	12310	\$32.13
<b>Account: 40591</b>		<b>SBL #: 50.-2-1.11</b>	<b>Contact: Bluebird Village LLC</b>		<b>Location: 8 Skylark Drive</b>		
0	WD4 - Residential	7623391	02/28/2019	1523590	1541810	18220	\$47.55
0	WD4 - Residential	7623391	01/31/2019	1503280	1523590	20310	\$53.01
0	WD4 - Residential	7623391	05/31/2019	1580700	1601350	20650	\$53.90

Town of Moreau Water  
Reading Detail

Page #	Account Type	Serial #	Date	Previous	Current	Usage	Amount
0	WD4 - Residential	7623391	04/30/2019	1560190	1580700	20510	\$53.53
0	WD4 - Residential	7623391	03/29/2019	1541810	1560190	18380	\$47.97
0	WD4 - Residential	7623391	07/31/2019	1620380	1639090	18710	\$48.83
0	WD4 - Residential	7623391	07/01/2019	1601350	1620380	19030	\$49.67
0	WD4 - Residential	7623391	09/30/2019	1656930	1675660	18730	\$48.89
0	WD4 - Residential	7623391	08/30/2019	1639090	1656930	17840	\$46.56
0	WD4 - Residential	7623391	10/31/2019	1675660	1694910	19250	\$50.24
0	WD4 - Residential	7623391	11/27/2019	1694910	1712380	17470	\$45.60
0	WD4 - Residential	7623391	12/31/2019	1712380	1731970	19590	\$51.13
<b>Account:</b> 40592	<b>SBL #:</b> 50.-2-1.11	<b>Contact:</b> Bluebird Village LLC	<b>Location:</b> 10 Skylark Drive				
0	WD4 - Residential	7645761	07/01/2019	1446060	1464810	18750	\$48.94
0	WD4 - Residential	7645761	07/31/2019	1464810	1486070	21260	\$55.49
0	WD4 - Residential	7645761	03/29/2019	1380110	1397060	16950	\$44.24
0	WD4 - Residential	7645761	04/30/2019	1397060	1415520	18460	\$48.18
0	WD4 - Residential	7645761	05/31/2019	1415520	1446060	30540	\$79.71
0	WD4 - Residential	7645761	01/31/2019	1352020	1367010	14990	\$39.12
0	WD4 - Residential	7645761	02/28/2019	1367010	1380110	13100	\$34.19
0	WD4 - Residential	7645761	12/31/2019	1559430	1580980	21550	\$56.25
0	WD4 - Residential	7645761	11/27/2019	1542810	1559430	16620	\$43.38
0	WD4 - Residential	7645761	10/31/2019	1525450	1542810	17360	\$45.31
0	WD4 - Residential	7645761	08/30/2019	1486070	1505390	19320	\$50.43
0	WD4 - Residential	7645761	09/30/2019	1505390	1525450	20060	\$52.36
<b>Account:</b> 40593	<b>SBL #:</b> 50.-2-1.11	<b>Contact:</b> Bluebird Village LLC	<b>Location:</b> 14 Skylark Drive				
0	WD4 - Residential	07273852	02/28/2019	1567000	1587600	20600	\$53.77
0	WD4 - Residential	07273852	01/31/2019	1542520	1567000	24480	\$63.89
0	WD4 - Residential	07273852	05/31/2019	1630130	1650910	20780	\$54.24
0	WD4 - Residential	07273852	04/30/2019	1611680	1630130	18450	\$48.15
0	WD4 - Residential	07273852	03/29/2019	1587600	1611680	24080	\$62.85
0	WD4 - Residential	07273852	07/31/2019	1689680	1726570	36890	\$96.28
0	WD4 - Residential	07273852	07/01/2019	1650910	1689680	38770	\$101.19
0	WD4 - Residential	07273852	09/30/2019	1751620	1778500	26880	\$70.16

Town of Moreau Water  
Reading Detail

Page #	Account Type	Serial #	Date	Previous	Current	Usage	Amount
0	WD4 - Residential	07273852	08/30/2019	1726570	1751620	25050	\$65.38
0	WD4 - Residential	07273852	10/31/2019	1778500	1805860	27360	\$71.41
0	WD4 - Residential	07273852	11/27/2019	1805860	1834240	28380	\$74.07
0	WD4 - Residential	07273852	12/31/2019	1834240	1861650	27410	\$71.54
<b>Account: 40594</b>		<b>SBL #: 50.-2-1.11</b>	<b>Contact: Bluebird Village LLC</b>		<b>Location: 15 Skylark Drive</b>		
0	WD4 - Residential	07262051	07/01/2019	1086380	1095820	9440	\$24.64
0	WD4 - Residential	07262051	07/31/2019	1095820	1112450	16630	\$43.40
0	WD4 - Residential	07262051	03/29/2019	1050080	1060700	10620	\$27.72
0	WD4 - Residential	07262051	04/30/2019	1060700	1073810	13110	\$34.22
0	WD4 - Residential	07262051	05/31/2019	1073810	1086380	12570	\$32.81
0	WD4 - Residential	07262051	01/31/2019	1030680	1039810	9130	\$23.83
0	WD4 - Residential	07262051	02/28/2019	1039810	1050080	10270	\$26.80
0	WD4 - Residential	07262051	12/31/2019	1178410	1196910	18500	\$48.29
0	WD4 - Residential	07262051	11/27/2019	1163630	1178410	14780	\$38.58
0	WD4 - Residential	07262051	10/31/2019	1147500	1163630	16130	\$42.10
0	WD4 - Residential	07262051	08/30/2019	1112450	1129810	17360	\$45.31
0	WD4 - Residential	07262051	09/30/2019	1129810	1147500	17690	\$46.17
<b>Account: 40595</b>		<b>SBL #: 50.-2-1.11</b>	<b>Contact: Bluebird Village LLC</b>		<b>Location: 16 Skylark Drive</b>		
0	WD4 - Residential	7274281	07/01/2019	1742120	1770190	28070	\$73.26
0	WD4 - Residential	7274281	07/31/2019	1770190	1799220	29030	\$75.77
0	WD4 - Residential	7274281	03/29/2019	1657640	1683370	25730	\$67.16
0	WD4 - Residential	7274281	04/30/2019	1683370	1713340	29970	\$78.22
0	WD4 - Residential	7274281	05/31/2019	1713340	1742120	28780	\$75.12
0	WD4 - Residential	7274281	01/31/2019	1601660	1631760	30100	\$78.56
0	WD4 - Residential	7274281	02/28/2019	1631760	1657640	25880	\$67.55
0	WD4 - Residential	7274281	12/31/2019	1906110	1933860	27750	\$72.43
0	WD4 - Residential	7274281	11/27/2019	1883070	1906110	23040	\$60.13
0	WD4 - Residential	7274281	10/31/2019	1855070	1883070	28000	\$73.08
0	WD4 - Residential	7274281	08/30/2019	1799220	1825160	25940	\$67.70
0	WD4 - Residential	7274281	09/30/2019	1825160	1855070	29910	\$78.07
<b>Account: 40596</b>		<b>SBL #: 50.-2-1.11</b>	<b>Contact: Bluebird Village LLC</b>		<b>Location: 17 Skylark Drive</b>		

Town of Moreau Water  
Reading Detail

Page #	Account Type	Serial #	Date	Previous	Current	Usage	Amount
0	WD4 - Residential	07266466	02/28/2019	1213310	1232060	18750	\$48.94
0	WD4 - Residential	07266466	01/31/2019	1190720	1213310	22590	\$58.96
0	WD4 - Residential	07266466	05/31/2019	1279430	1304970	25540	\$66.66
0	WD4 - Residential	07266466	04/30/2019	1253510	1279430	25920	\$67.65
0	WD4 - Residential	07266466	03/29/2019	1232060	1253510	21450	\$55.98
0	WD4 - Residential	07266466	07/31/2019	1331140	1355190	24050	\$62.77
0	WD4 - Residential	07266466	07/01/2019	1304970	1331140	26170	\$68.30
0	WD4 - Residential	07266466	09/30/2019	1379460	1401810	22350	\$58.33
0	WD4 - Residential	07266466	08/30/2019	1355190	1379460	24270	\$63.34
0	WD4 - Residential	07266466	10/31/2019	1401810	1425620	23810	\$62.14
0	WD4 - Residential	07266466	11/27/2019	1425620	1446400	20780	\$54.24
0	WD4 - Residential	07266466	12/31/2019	1446400	1473640	27240	\$71.10
<b>Account:</b>	40597	<b>SBL #:</b>	50.-2-1.11	<b>Contact:</b>	Bluebird Village LLC	<b>Location:</b>	18 Skylark Drive
0	WD4 - Residential	07274739	02/28/2019	1306890	1324220	17330	\$45.23
0	WD4 - Residential	07274739	01/31/2019	1287160	1306890	19730	\$51.50
0	WD4 - Residential	07274739	05/31/2019	1363400	1386280	22880	\$59.72
0	WD4 - Residential	07274739	04/30/2019	1344100	1363400	19300	\$50.37
0	WD4 - Residential	07274739	03/29/2019	1324220	1344100	19880	\$51.89
0	WD4 - Residential	07274739	07/31/2019	1408380	1426520	18140	\$47.35
0	WD4 - Residential	07274739	07/01/2019	1386280	1408380	22100	\$57.68
0	WD4 - Residential	07274739	09/30/2019	1439590	1452510	12920	\$33.72
0	WD4 - Residential	07274739	08/30/2019	1426520	1439590	13070	\$34.11
0	WD4 - Residential	07274739	10/31/2019	1452510	1470810	18300	\$47.76
0	WD4 - Residential	07274739	11/27/2019	1470810	1485670	14860	\$38.78
0	WD4 - Residential	07274739	12/31/2019	1485670	1501940	16270	\$42.46
<b>Account:</b>	40598	<b>SBL #:</b>	50.-2-1.11	<b>Contact:</b>	Bluebird Village LLC	<b>Location:</b>	20 Skylark Drive
0	WD4 - Residential	11626896	07/01/2019	1176370	1190420	14050	\$36.67
0	WD4 - Residential	11626896	07/31/2019	1190420	1205410	14990	\$39.12
0	WD4 - Residential	11626896	03/29/2019	1134430	1147330	12900	\$33.67
0	WD4 - Residential	11626896	04/30/2019	1147330	1162230	14900	\$38.89
0	WD4 - Residential	11626896	05/31/2019	1162230	1176370	14140	\$36.91

Town of Moreau Water  
Reading Detail

Page #	Account Type	Serial #	Date	Previous	Current	Usage	Amount
0	WD4 - Residential	11626896	01/31/2019	1107270	1121170	13900	\$36.28
0	WD4 - Residential	11626896	02/28/2019	1121170	1134430	13260	\$34.61
0	WD4 - Residential	11626896	12/31/2019	1261690	1277840	16150	\$42.15
0	WD4 - Residential	11626896	11/27/2019	1247380	1261690	14310	\$37.35
0	WD4 - Residential	11626896	10/31/2019	1233390	1247380	13990	\$36.51
0	WD4 - Residential	11626896	08/30/2019	1205410	1219490	14080	\$36.75
0	WD4 - Residential	11626896	09/30/2019	1219490	1233390	13900	\$36.28
<b>Account: 40599</b>		<b>SBL #: 50.-2-1.11</b>	<b>Contact: Bluebird Village LLC</b>		<b>Location: 21 Skylark Drive</b>		
0	WD4 - Residential	07068224	07/01/2019	1357310	1380200	22890	\$59.74
0	WD4 - Residential	07068224	07/31/2019	1380200	1401850	21650	\$56.51
0	WD4 - Residential	07068224	03/29/2019	1286920	1310580	23660	\$61.75
0	WD4 - Residential	07068224	04/30/2019	1310580	1334700	24120	\$62.95
0	WD4 - Residential	07068224	05/31/2019	1334700	1357310	22610	\$59.01
0	WD4 - Residential	07068224	01/31/2019	1240350	1263530	23180	\$60.50
0	WD4 - Residential	07068224	02/28/2019	1263530	1286920	23390	\$61.05
0	WD4 - Residential	07068224	12/31/2019	1486320	1509390	23070	\$60.21
0	WD4 - Residential	07068224	11/27/2019	1467660	1486320	18660	\$48.70
0	WD4 - Residential	07068224	10/31/2019	1446240	1467660	21420	\$55.91
0	WD4 - Residential	07068224	08/30/2019	1401850	1423360	21510	\$56.14
0	WD4 - Residential	07068224	09/30/2019	1423360	1446240	22880	\$59.72
<b>Account: 40600</b>		<b>SBL #: 50.-2-1.11</b>	<b>Contact: Bluebird Village LLC</b>		<b>Location: 22 Skylark Drive</b>		
0	WD4 - Residential	11626339	07/01/2019	1392890	1409720	16830	\$43.93
0	WD4 - Residential	11626339	07/31/2019	1409720	1425170	15450	\$40.32
0	WD4 - Residential	11626339	03/29/2019	1350540	1362960	12420	\$32.42
0	WD4 - Residential	11626339	04/30/2019	1362960	1375990	13030	\$34.01
0	WD4 - Residential	11626339	05/31/2019	1375990	1392890	16900	\$44.11
0	WD4 - Residential	11626339	01/31/2019	1328540	1340130	11590	\$30.25
0	WD4 - Residential	11626339	02/28/2019	1340130	1350540	10410	\$27.17
0	WD4 - Residential	11626339	12/31/2019	1484750	1502870	18120	\$47.29
0	WD4 - Residential	11626339	11/27/2019	1470730	1484750	14020	\$36.59
0	WD4 - Residential	11626339	10/31/2019	1455230	1470730	15500	\$40.46

Town of Moreau Water  
Reading Detail

Page #	Account Type	Serial #	Date	Previous	Current	Usage	Amount
0	WD4 - Residential	11626339	08/30/2019	1425170	1440090	14920	\$38.94
0	WD4 - Residential	11626339	09/30/2019	1440090	1455230	15140	\$39.52
<b>Account: 40601</b>		<b>SBL #: 50.-2-1.11</b>	<b>Contact: Bluebird Village LLC</b>		<b>Location: 23 Skylark Drive</b>		
0	WD4 - Residential	12261202	02/28/2019	432140	446850	14710	\$38.39
0	WD4 - Residential	12261202	01/31/2019	414980	432140	17160	\$44.79
0	WD4 - Residential	12261202	05/31/2019	487010	507810	20800	\$54.29
0	WD4 - Residential	12261202	04/30/2019	467140	487010	19870	\$51.86
0	WD4 - Residential	12261202	03/29/2019	446850	467140	20290	\$52.96
0	WD4 - Residential	12261202	07/31/2019	529160	549760	20600	\$53.77
0	WD4 - Residential	12261202	07/01/2019	507810	529160	21350	\$55.72
0	WD4 - Residential	12261202	09/30/2019	569440	590450	21010	\$54.84
0	WD4 - Residential	12261202	08/30/2019	549760	569440	19680	\$51.36
0	WD4 - Residential	12261202	10/31/2019	590450	613240	22790	\$59.48
0	WD4 - Residential	12261202	11/27/2019	613240	632310	19070	\$49.77
0	WD4 - Residential	12261202	12/31/2019	632310	660970	28660	\$74.80
<b>Account: 40602</b>		<b>SBL #: 50.-2-1.11</b>	<b>Contact: Bluebird Village LLC</b>		<b>Location: 24 Skylark Drive</b>		
0	WD4 - Residential	11626501	02/28/2019	1932680	1950520	17840	\$46.56
0	WD4 - Residential	11626501	01/31/2019	1914670	1932680	18010	\$47.01
0	WD4 - Residential	11626501	05/31/2019	1992190	2012270	20080	\$52.41
0	WD4 - Residential	11626501	04/30/2019	1970420	1992190	21770	\$56.82
0	WD4 - Residential	11626501	03/29/2019	1950520	1970420	19900	\$51.94
0	WD4 - Residential	11626501	07/31/2019	2032590	2051650	19060	\$49.75
0	WD4 - Residential	11626501	07/01/2019	2012270	2032590	20320	\$53.04
0	WD4 - Residential	11626501	09/30/2019	2070920	2089390	18470	\$48.21
0	WD4 - Residential	11626501	08/30/2019	2051650	2070920	19270	\$50.29
0	WD4 - Residential	11626501	10/31/2019	2089390	2109730	20340	\$53.09
0	WD4 - Residential	11626501	11/27/2019	2109730	2128680	18950	\$49.46
0	WD4 - Residential	11626501	12/31/2019	2128680	2152170	23490	\$61.31
<b>Account: 40603</b>		<b>SBL #: 50.-2-1.11</b>	<b>Contact: Bluebird Village LLC</b>		<b>Location: 25 Skylark Drive</b>		
0	WD4 - Residential	07262879	07/01/2019	954910	971340	16430	\$42.88
0	WD4 - Residential	07262879	07/31/2019	971340	986490	15150	\$39.54



Town of Moreau Water  
Reading Detail

Page #	Account Type	Serial #	Date	Previous	Current	Usage	Amount
0	WD4 - Residential	07262879	03/29/2019	904850	918640	13790	\$35.99
0	WD4 - Residential	07262879	04/30/2019	918640	937160	18520	\$48.34
0	WD4 - Residential	07262879	05/31/2019	937160	954910	17750	\$46.33
0	WD4 - Residential	07262879	01/31/2019	875270	890720	15450	\$40.32
0	WD4 - Residential	07262879	02/28/2019	890720	904850	14130	\$36.88
0	WD4 - Residential	07262879	12/31/2019	1043580	1064180	20600	\$53.77
0	WD4 - Residential	07262879	11/27/2019	1029710	1043580	13870	\$36.20
0	WD4 - Residential	07262879	10/31/2019	1015180	1029710	14530	\$37.92
0	WD4 - Residential	07262879	08/30/2019	986490	1000570	14080	\$36.75
0	WD4 - Residential	07262879	09/30/2019	1000570	1015180	14610	\$38.13
<b>Account:</b> 40604	<b>SBL #:</b> 50.-2-1.11	<b>Contact:</b> Bluebird Village LLC	<b>Location:</b> 27 Skylark Drive				
0	WD4 - Residential	07263074	02/28/2019	1212320	1231120	18800	\$49.07
0	WD4 - Residential	07263074	01/31/2019	1190960	1212320	21360	\$55.75
0	WD4 - Residential	07263074	05/31/2019	1269690	1289230	19540	\$51.00
0	WD4 - Residential	07263074	04/30/2019	1249650	1269690	20040	\$52.30
0	WD4 - Residential	07263074	03/29/2019	1231120	1249650	18530	\$48.36
0	WD4 - Residential	07263074	07/31/2019	1309250	1331070	21820	\$56.95
0	WD4 - Residential	07263074	07/01/2019	1289230	1309250	20020	\$52.25
0	WD4 - Residential	07263074	09/30/2019	1353250	1376570	23320	\$60.87
0	WD4 - Residential	07263074	08/30/2019	1331070	1353250	22180	\$57.89
0	WD4 - Residential	07263074	10/31/2019	1376570	1399450	22880	\$59.72
0	WD4 - Residential	07263074	11/27/2019	1399450	1419330	19880	\$51.89
0	WD4 - Residential	07263074	12/31/2019	1419330	1443530	24200	\$63.16
<b>Account:</b> 40605	<b>SBL #:</b> 50.-2-1.11	<b>Contact:</b> Bluebird Village LLC	<b>Location:</b> 29 Skylark Drive				
0	WD4 - Residential	7261912	07/01/2019	1648980	1672280	23300	\$60.81
0	WD4 - Residential	7261912	07/31/2019	1672280	1696850	24570	\$64.13
0	WD4 - Residential	7261912	03/29/2019	1595030	1611890	16860	\$44.00
0	WD4 - Residential	7261912	04/30/2019	1611890	1629700	17810	\$46.48
0	WD4 - Residential	7261912	05/31/2019	1629700	1648980	19280	\$50.32
0	WD4 - Residential	7261912	01/31/2019	1555250	1576550	21300	\$55.59
0	WD4 - Residential	7261912	02/28/2019	1576550	1595030	18480	\$48.23

Town of Moreau Water  
Reading Detail

Page #	Account Type	Serial #	Date	Previous	Current	Usage	Amount
0	WD4 - Residential	7261912	12/31/2019	1784130	1804970	20840	\$54.39
0	WD4 - Residential	7261912	11/27/2019	1766720	1784130	17410	\$45.44
0	WD4 - Residential	7261912	10/31/2019	1742180	1766720	24540	\$64.05
0	WD4 - Residential	7261912	08/30/2019	1696850	1718870	22020	\$57.47
0	WD4 - Residential	7261912	09/30/2019	1718870	1742180	23310	\$60.84
<b>Account: 40606</b>		<b>SBL #: 50.-2-1.11</b>	<b>Contact: Bluebird Village LLC</b>		<b>Location: 31 Skylark Drive</b>		
0	WD4 - Residential	7262880	02/28/2019	1173540	1193360	19820	\$51.73
0	WD4 - Residential	7262880	01/31/2019	1154230	1173540	19310	\$50.40
0	WD4 - Residential	7262880	05/31/2019	1231120	1250700	19580	\$51.10
0	WD4 - Residential	7262880	04/30/2019	1213120	1231120	18000	\$46.98
0	WD4 - Residential	7262880	03/29/2019	1193360	1213120	19760	\$51.57
0	WD4 - Residential	7262880	07/31/2019	1273620	1289270	15650	\$40.85
0	WD4 - Residential	7262880	07/01/2019	1250700	1273620	22920	\$59.82
0	WD4 - Residential	7262880	09/30/2019	1306530	1328140	21610	\$56.40
0	WD4 - Residential	7262880	08/30/2019	1289270	1306530	17260	\$45.05
0	WD4 - Residential	7262880	10/31/2019	1328140	1347250	19110	\$49.88
0	WD4 - Residential	7262880	11/27/2019	1347250	1364380	17130	\$44.71
0	WD4 - Residential	7262880	12/31/2019	1364380	1383600	19220	\$50.16
<b>Account: 40607</b>		<b>SBL #: 50.-2-1.11</b>	<b>Contact: Bluebird Village LLC</b>		<b>Location: 33 Skylark Drive</b>		
0	WD4 - Residential	7263504	07/01/2019	1339870	1353040	13170	\$34.37
0	WD4 - Residential	7263504	07/31/2019	1353040	1366560	13520	\$35.29
0	WD4 - Residential	7263504	03/29/2019	1299560	1311760	12200	\$31.84
0	WD4 - Residential	7263504	04/30/2019	1311760	1326130	14370	\$37.51
0	WD4 - Residential	7263504	05/31/2019	1326130	1339870	13740	\$35.86
0	WD4 - Residential	7263504	01/31/2019	1275180	1288120	12940	\$33.77
0	WD4 - Residential	7263504	02/28/2019	1288120	1299560	11440	\$29.86
0	WD4 - Residential	7263504	12/31/2019	1417120	1433690	16570	\$43.25
0	WD4 - Residential	7263504	11/27/2019	1407110	1417120	10010	\$26.13
0	WD4 - Residential	7263504	10/31/2019	1393640	1407110	13470	\$35.16
0	WD4 - Residential	7263504	08/30/2019	1366560	1379420	12860	\$33.56
0	WD4 - Residential	7263504	09/30/2019	1379420	1393640	14220	\$37.11

Town of Moreau Water  
Reading Detail

Page #	Account Type	Serial #	Date	Previous	Current	Usage	Amount
<b>Account: 40608</b>		<b>SBL #: 50.-2-1.11</b>	<b>Contact: Bluebird Village LLC</b>		<b>Location: 35 Skylark Drive</b>		
0	WD4 - Residential	11690235	02/28/2019	1129050	1144810	15760	\$41.13
0	WD4 - Residential	11690235	01/31/2019	1111450	1129050	17600	\$45.94
0	WD4 - Residential	11690235	05/31/2019	1178720	1197340	18620	\$48.60
0	WD4 - Residential	11690235	04/30/2019	1160730	1178720	17990	\$46.95
0	WD4 - Residential	11690235	03/29/2019	1144810	1160730	15920	\$41.55
0	WD4 - Residential	11690235	07/31/2019	1218000	1238390	20390	\$53.22
0	WD4 - Residential	11690235	07/01/2019	1197340	1218000	20660	\$53.92
0	WD4 - Residential	11690235	09/30/2019	1257120	1276190	19070	\$49.77
0	WD4 - Residential	11690235	08/30/2019	1238390	1257120	18730	\$48.89
0	WD4 - Residential	11690235	10/31/2019	1276190	1295650	19460	\$50.79
0	WD4 - Residential	11690235	11/27/2019	1295650	1313010	17360	\$45.31
0	WD4 - Residential	11690235	12/31/2019	1313010	1334780	21770	\$56.82
<b>Account: 40609</b>		<b>SBL #: 50.-2-87</b>	<b>Contact: DCR Management LLC</b>		<b>Location: 170-178 Bluebird Rd</b>		
0	WD4 - Residential	13233538	08/09/2019	4932680	6313900	1381220	\$3,604.98
0	WD4 - Residential	13233538	02/06/2019	3962200	4932680	970480	\$2,532.95
<b>Account: 40610</b>		<b>SBL #: 50.-2-19.2</b>	<b>Contact: Nicholson, Jeffrey James,</b>		<b>Location: 202 Bluebird Rd</b>		
0	WD4 - Residential	13326910	02/05/2019	79950	127390	47440	\$123.82
0	WD4 - Residential	13326910	08/09/2019	127390	156970	29580	\$77.20
<b>Account: 40611</b>		<b>SBL #: 50.-2-100.3</b>	<b>Contact: Pecon Properties LLC</b>		<b>Location: 230 Bluebird Rd</b>		
0	WD4 - Residential	11504502	08/09/2019	1055000	1085000 E	30000	\$78.30
0	WD4 - Residential	11504502	02/06/2019	1012000	1055000	43000	\$112.23
<b>Account: 40612</b>		<b>SBL #: 50.-2-19.12</b>	<b>Contact: Church Aid of the Protestant</b>		<b>Location: 196-198 Bluebird Rd</b>		
0	WD4 - Residential	11768720	01/31/2019	6565400	6686700	121300	\$316.59
0	WD4 - Residential	11768720	02/28/2019	6686700	6792600	105900	\$276.40
0	WD4 - Residential	11768720	04/30/2019	6907300	7022000	114700	\$299.37
0	WD4 - Residential	16302495	05/31/2019	0	98200	98200	\$256.30
0	WD4 - Residential	11768720	03/29/2019	6792600	6907300 E	114700	\$299.37
0	WD4 - Residential	16302495	07/01/2019	98200	219900	121700	\$317.64
0	WD4 - Residential	16302495	07/31/2019	219900	330100	110200	\$287.62
0	WD4 - Residential	16302495	09/30/2019	440100	548500	108400	\$282.92

Town of Moreau Water  
Reading Detail

Page #	Account Type	Serial #	Date	Previous	Current	Usage	Amount
0	WD4 - Residential	16302495	08/30/2019	330100	440100	110000	\$287.10
0	WD4 - Residential	16302495	10/31/2019	548500	668300	119800	\$312.68
0	WD4 - Residential	16302495	11/27/2019	668300	767000	98700	\$257.61
0	WD4 - Residential	16302495	12/31/2019	767000	887400	120400	\$314.24
<b>Account: 40613</b>		<b>SBL #: 50.-2-75.12</b>	<b>Contact: Nofle, Stephen</b>		<b>Location: 250 Fort Edward Rd</b>		
0	WD4 - Residential	12515132	02/06/2019	15610	35250	19640	\$51.26
0	WD4 - Residential	12515132	08/09/2019	35250	55280	20030	\$52.28
<b>Account: 40614</b>		<b>SBL #: 49.76-2-20</b>	<b>Contact: Sears, Frank</b>		<b>Location: 5 Flushing Ave</b>		
0	WD4 - Residential	07890928	02/06/2019	875220	968890	93670	\$244.48
0	WD4 - Residential	07890928	08/09/2019	968890	1124860	155970	\$407.08
0	WD4 - Residential	07890928	11/13/2019	1124860	1189430	64570	\$168.53
<b>Account: 40615</b>		<b>SBL #: 50.1-1-7</b>	<b>Contact: Wright, James</b>		<b>Location: 316 Fort Edward Rd</b>		
0	WD4 - Residential	13337117	02/06/2019	18450	31870	13420	\$35.03
0	WD4 - Residential	13337117	08/09/2019	31870	44180	12310	\$32.13
<b>Account: 40616</b>		<b>SBL #: 50.-1-4.12</b>	<b>Contact: Dewey David, Barody Mary Jo,</b>		<b>Location: 17 Donna Ave</b>		
0	WD4 - Residential	10324028	02/06/2019	157310	176020	18710	\$48.83
0	WD4 - Residential	10324028	08/09/2019	176020	205670	29650	\$77.39
<b>Account: 40617</b>		<b>SBL #: 49.84-1-28</b>	<b>Contact: Walsh, Nancy</b>		<b>Location: 1 Astoria Ave</b>		
0	WD4 - Residential	10277969	08/09/2019	390290	440060	49770	\$129.90
0	WD4 - Residential	10277969	02/06/2019	360850	390290	29440	\$76.84
<b>Account: 40618</b>		<b>SBL #: 50.-3-35.2</b>	<b>Contact: Brown Lindsey, St Clair Travis,</b>		<b>Location: 255 Fort Edward Rd</b>		
0	WD4 - Residential	10235783	02/06/2019	135960	152830	16870	\$44.03
0	WD4 - Residential	10235783	08/09/2019	152830	187720	34890	\$91.06
<b>Account: 40619</b>		<b>SBL #: 49.60-1-13.2</b>	<b>Contact: Tierney, Thomas</b>		<b>Location: 4 Donna Ave</b>		
0	WD4 - Residential	13331693	02/06/2019	189380	222150	32770	\$85.53
0	WD4 - Residential	13331693	08/09/2019	222150	303340	81190	\$211.91
<b>Account: 40620</b>		<b>SBL #: 49.76-2-43.2</b>	<b>Contact: Fitzgerald, Eric &amp; Hillary</b>		<b>Location: 6 Flushing Dr.</b>		
0	WD4 - Residential	13330192	08/09/2019	150470	205890	55420	\$144.65
0	WD4 - Residential	13330192	02/06/2019	115920	150470	34550	\$90.18
<b>Account: 40621</b>		<b>SBL #: 49.68-1-7.12</b>	<b>Contact: Stewart Frank R, Wood Kristine C,</b>		<b>Location: 33 Woodlawn Ave.</b>		
0	WD4 - Residential	00677913	07/31/2019	0	2150	2150	\$5.61

Town of Moreau Water

Reading Detail

Page #	Account Type	Serial #	Date	Previous	Current	Usage	Amount
<b>Account: 40622</b>		<b>SBL #: 49.68-1-7.1</b>		<b>Contact: Barber, Ronald &amp; Barbara</b>		<b>Location: 1664 Route 9</b>	
0	WD4 - Residential	12804148	08/08/2019	0	790	790	\$2.06
<b>Account Type WD4 - Residential Totals:</b>					<b>Readings</b>	<b>Usage</b>	<b>Amount</b>
					1,624	49602066	\$129,461.41
<i>WD4 - Indust &amp; Munic</i>							
<b>Account: 40001</b>		<b>SBL #: 49.4-3-1</b>		<b>Contact: South Glens Falls Central School</b>		<b>Location: 6 Bluebird Rd</b>	
0	WD4 - Indust & Munic	13457043	08/09/2019	71480	86180	14700	\$32.78
0	WD4 - Indust & Munic	13457043	02/06/2019	50100	71480	21380	\$47.68
<b>Account: 40026</b>		<b>SBL #: 50.-3-27</b>		<b>Contact: South Glens Falls Central School</b>		<b>Location: 76 Bluebird Rd</b>	
0	WD4 - Indust & Munic	40026	08/09/2019	14556000	14715000	159000	\$354.57
0	WD4 - Indust & Munic	40026	02/06/2019	14355000	14556000	201000	\$448.23
<b>Account: 40465</b>		<b>SBL #: 50.-3-24.1</b>		<b>Contact: Town of Moreau</b>		<b>Location: 19 Jan Ave</b>	
0	WD4 - Indust & Munic	13843200H	02/06/2019	63982100	65303800	1321700	\$2,947.39
0	WD4 - Indust & Munic	13843200L	02/06/2019	5427160	6719040	1291880	\$2,880.89
0	WD4 - Indust & Munic	13843200H	08/09/2019	65303800	66227200	923400	\$2,059.18
0	WD4 - Indust & Munic	13843200L	08/09/2019	6719040	7580400	861360	\$1,920.83
<b>Account Type WD4 - Indust &amp; Munic Totals:</b>					<b>Readings</b>	<b>Usage</b>	<b>Amount</b>
					8	4794420	\$10,691.55
<i>WD4 - Agricultural Use</i>							
<b>Account: 40063</b>		<b>SBL #: 50.-1-44</b>		<b>Contact: Brown Sr, Roger D,</b>		<b>Location: 40 William St</b>	
0	WD4 - Agricultural Use	13330696	08/09/2019	118610	163480	44870	\$92.88
0	WD4 - Agricultural Use	13330696	02/06/2019	91570	118610	27040	\$55.97
<b>Account Type WD4 - Agricultural Use Totals:</b>					<b>Readings</b>	<b>Usage</b>	<b>Amount</b>
					2	71910	\$148.85
<i>WD5 - Residential</i>							
<b>Account: 50001</b>		<b>SBL #: 63.2-1-23.1</b>		<b>Contact: Phair, James</b>		<b>Location: 248 Reservoir Rd</b>	
0	WD5 - Residential	12502225	08/09/2019	26890	53120	26230	\$87.87
0	WD5 - Residential	12502225	02/06/2019	16450	26890	10440	\$50.25
<b>Account: 50002</b>		<b>SBL #: 63.-1-12</b>		<b>Contact: Sweet, David &amp; Beatrice</b>		<b>Location: 1613-1617 Route 9</b>	
0	WD5 - Residential	13314284	02/06/2019	34780	61850	27070	\$90.68
0	WD5 - Residential	13314284	08/09/2019	61850	85940	24090	\$80.70

Town of Moreau Water  
Reading Detail

Page #	Account Type	Serial #	Date	Previous	Current	Usage	Amount
	<b>Account:</b> 50003	<b>SBL #:</b> 63.2-1-21	<b>Contact:</b> Harrington, Earl E,		<b>Location:</b> 242 Reservoir Rd		
0	WD5 - Residential	13331098	08/09/2019	117260	163940	46680	\$156.38
0	WD5 - Residential	13331098	02/06/2019	92010	117260	25250	\$84.59
	<b>Account:</b> 50004	<b>SBL #:</b> 63.-1-12	<b>Contact:</b> Sweet, David & Beatrice		<b>Location:</b> 1613-1617 Route 9		
0	WD5 - Residential	10902028	08/09/2019	13610000	14010000	400000	\$1,340.00
0	WD5 - Residential	10902028	02/06/2019	13100000	13610000	510000	\$1,708.50
	<b>Account:</b> 50005	<b>SBL #:</b> 63.2-1-1	<b>Contact:</b> Billington, Floyd & Lynn		<b>Location:</b> 1611 Route 9		
0	WD5 - Residential	13345059	02/06/2019	1570	1780	210	\$50.25
0	WD5 - Residential	13345059	08/09/2019	1780	25310	23530	\$78.83
	<b>Account:</b> 50006	<b>SBL #:</b> 63.2-2-38.1	<b>Contact:</b> Winne, Patrick & Kim		<b>Location:</b> 220 Reservoir Rd		
0	WD5 - Residential	12498240	02/06/2019	47470	67600	20130	\$67.44
0	WD5 - Residential	12498240	08/09/2019	67600	133390	65790	\$220.40
	<b>Account:</b> 50008	<b>SBL #:</b> 63.-1-17	<b>Contact:</b> Smith Industries LLC		<b>Location:</b> 1569 Route 9		
0	WD5 - Residential	10298484	08/09/2019	188740	214660	25920	\$86.83
0	WD5 - Residential	10298484	02/06/2019	162430	188740	26310	\$88.14
	<b>Account:</b> 50010	<b>SBL #:</b> 63.12-1-20	<b>Contact:</b> Geraghty, Thomas & Marilyn		<b>Location:</b> 16 Hawthorn Dr		
0	WD5 - Residential	12517124	02/06/2019	26800	51350	24550	\$82.24
0	WD5 - Residential	12517124	08/09/2019	51350	78740	27390	\$91.76
	<b>Account:</b> 50011	<b>SBL #:</b> 63.12-1-23	<b>Contact:</b> Ostrander, Gary & Barbara		<b>Location:</b> 10 Hawthorn Dr		
0	WD5 - Residential	12502068	08/09/2019	25360	39230	13870	\$50.25
0	WD5 - Residential	12502068	02/06/2019	13180	25360	12180	\$50.25
	<b>Account:</b> 50012	<b>SBL #:</b> 63.12-1-41	<b>Contact:</b> Dotte, John D,		<b>Location:</b> 7 Hawthorn Dr		
0	WD5 - Residential	12498270	08/09/2019	33270	52260	18990	\$63.62
0	WD5 - Residential	12498270	02/06/2019	15220	33270	18050	\$60.47
	<b>Account:</b> 50013	<b>SBL #:</b> 63.2-1-38	<b>Contact:</b> Sanders, Chester O,		<b>Location:</b> 246 Reservoir Rd		
0	WD5 - Residential	12527820	02/06/2019	0	79520	79520	\$266.39
0	WD5 - Residential	12527820	08/09/2019	79520	133250	53730	\$180.00
	<b>Account:</b> 50014	<b>SBL #:</b> 63.2-2-26	<b>Contact:</b> Sweet, James L,		<b>Location:</b> 236 Reservoir Rd		
0	WD5 - Residential	12521240	08/09/2019	36160	54180	18020	\$60.37
0	WD5 - Residential	12521240	02/06/2019	22140	36160	14020	\$50.25
	<b>Account:</b> 50015	<b>SBL #:</b> 63.12-1-22	<b>Contact:</b> Ludemann, Matthew & Michele		<b>Location:</b> 12 Hawthorn Dr		

Town of Moreau Water  
Reading Detail

Page #	Account Type	Serial #	Date	Previous	Current	Usage	Amount
0	WD5 - Residential	12518458	02/06/2019	15920	29490	13570	\$50.25
0	WD5 - Residential	12518458	08/09/2019	29490	42610	13120	\$50.25
<b>Account: 50016</b>		<b>SBL #: 63.12-1-40</b>	<b>Contact: Skeen, Henry &amp; Florence</b>		<b>Location: 9 Hawthorn Dr</b>		
0	WD5 - Residential	12523002	02/06/2019	9090	18360	9270	\$50.25
0	WD5 - Residential	12523002	08/09/2019	18360	29370	11010	\$50.25
<b>Account: 50017</b>		<b>SBL #: 63.12-1-43</b>	<b>Contact: Monahan, Patrick &amp; Joan</b>		<b>Location: 3 Hawthorn Dr</b>		
0	WD5 - Residential	12525326	08/09/2019	38900	54760	15860	\$53.13
0	WD5 - Residential	12525326	02/06/2019	28250	38900	10650	\$50.25
<b>Account: 50018</b>		<b>SBL #: 63.12-1-3</b>	<b>Contact: Powers, Jeremy &amp; Kelly</b>		<b>Location: 6 Sage Ln</b>		
0	WD5 - Residential	12529510	02/11/2019	39260	76060	36800	\$123.28
0	WD5 - Residential	12529510	08/09/2019	76060	105820	29760	\$99.70
<b>Account: 50019</b>		<b>SBL #: 63.12-1-21</b>	<b>Contact: Constant, Donna</b>		<b>Location: 14 Hawthorn Dr</b>		
0	WD5 - Residential	12527910	08/09/2019	22110	42240	20130	\$67.44
0	WD5 - Residential	12527910	02/06/2019	9640	22110	12470	\$50.25
<b>Account: 50020</b>		<b>SBL #: 63.12-1-18</b>	<b>Contact: Vanvranken Deborah, Smyth</b>		<b>Location: 20 Woodscape Dr</b>		
0	WD5 - Residential	12507114	02/06/2019	13600	30100	16500	\$55.28
0	WD5 - Residential	12507114	08/09/2019	30100	45070	14970	\$50.25
<b>Account: 50021</b>		<b>SBL #: 63.12-1-19</b>	<b>Contact: Collender, Robert</b>		<b>Location: 18 Hawthorn Dr</b>		
0	WD5 - Residential	12525672	08/09/2019	21470	48860	27390	\$91.76
0	WD5 - Residential	12525672	02/06/2019	8990	21470	12480	\$50.25
<b>Account: 50022</b>		<b>SBL #: 63.2-2-34.12</b>	<b>Contact: Carpenter, David P,</b>		<b>Location: 186 Reservoir Rd</b>		
0	WD5 - Residential	12528542	08/09/2019	85800	130140	44340	\$148.54
0	WD5 - Residential	12528542	02/06/2019	44170	85800	41630	\$139.46
<b>Account: 50023</b>		<b>SBL #: 63.12-1-24</b>	<b>Contact: Lemery, George &amp; David</b>		<b>Location: 8 Hawthorn Dr</b>		
0	WD5 - Residential	12524790	02/06/2019	1610	2430	820	\$50.25
0	WD5 - Residential	12524790	08/09/2019	2430	3700	1270	\$50.25
<b>Account: 50024</b>		<b>SBL #: 63.12-1-42</b>	<b>Contact: Gentry, Charles &amp; Kathryn</b>		<b>Location: 5 Hawthorn Dr</b>		
0	WD5 - Residential	12507219	02/06/2019	13050	33290	20240	\$67.80
0	WD5 - Residential	12507219	08/09/2019	33290	43880	10590	\$50.25
<b>Account: 50025</b>		<b>SBL #: 63.12-1-44</b>	<b>Contact: Sturgis, Harold &amp; Dolores</b>		<b>Location: 1 Hawthorn Dr</b>		

Town of Moreau Water  
Reading Detail

Page #	Account Type	Serial #	Date	Previous	Current	Usage	Amount
0	WD5 - Residential	12508044	02/06/2019	16460	23840	7380	\$50.25
0	WD5 - Residential	12508044	08/09/2019	23840	58820	34980	\$117.18
<b>Account: 50026</b>		<b>SBL #: 63.12-1-27</b>	<b>Contact: Clark, Steven &amp; Kyleen</b>		<b>Location: 2 Hawthorn Dr</b>		
0	WD5 - Residential	12512759	08/09/2019	46270	65670	19400	\$64.99
0	WD5 - Residential	12512759	02/06/2019	22350	46270	23920	\$80.13
<b>Account: 50027</b>		<b>SBL #: 63.12-1-26</b>	<b>Contact: Adegoke, Aderemi O,</b>		<b>Location: 4 Hawthorn Dr</b>		
0	WD5 - Residential	12520961	02/06/2019	15650	32950	17300	\$57.96
0	WD5 - Residential	12520961	08/09/2019	32950	50000	17050	\$57.12
<b>Account: 50028</b>		<b>SBL #: 63.2-2-2</b>	<b>Contact: Tefft, Joseph S,</b>		<b>Location: 226 Reservoir Rd</b>		
0	WD5 - Residential	13321114	08/09/2019	56370	84750	28380	\$95.07
0	WD5 - Residential	13321114	02/06/2019	30470	56370	25900	\$86.77
<b>Account: 50029</b>		<b>SBL #: 63.12-1-1</b>	<b>Contact: VanBuren, Jason</b>		<b>Location: 2 Sage Ln</b>		
0	WD5 - Residential	12529912	02/06/2019	39470	77300	37830	\$126.73
0	WD5 - Residential	12529912	08/09/2019	77300	124350	47050	\$157.62
<b>Account: 50030</b>		<b>SBL #: 63.12-1-30</b>	<b>Contact: Sausville, Bruce J,</b>		<b>Location: 9 Sage Ln</b>		
0	WD5 - Residential	12515366	02/06/2019	6220	16000	9780	\$50.25
0	WD5 - Residential	12515366	08/09/2019	16000	24160	8160	\$50.25
<b>Account: 50031</b>		<b>SBL #: 63.12-1-45</b>	<b>Contact: Saleem, Miriam L,</b>		<b>Location: 9 Woodscape Dr</b>		
0	WD5 - Residential	12520461	08/09/2019	14760	25060	10300	\$50.25
0	WD5 - Residential	12520461	02/06/2019	5900	14760	8860	\$50.25
<b>Account: 50032</b>		<b>SBL #: 63.12-1-55</b>	<b>Contact: McDaniel, Christopher</b>		<b>Location: 10 Woodscape Dr</b>		
0	WD5 - Residential	12502724	08/09/2019	68840	102420	33580	\$112.49
0	WD5 - Residential	12502724	02/06/2019	28730	68840	40110	\$134.37
<b>Account: 50033</b>		<b>SBL #: 63.12-1-54</b>	<b>Contact: Baker, Michael &amp; Helene</b>		<b>Location: 12 Woodscape Dr</b>		
0	WD5 - Residential	12521097	02/06/2019	5480	10710	5230	\$50.25
0	WD5 - Residential	12521097	08/09/2019	10710	19600	8890	\$50.25
<b>Account: 50034</b>		<b>SBL #: 63.12-1-2</b>	<b>Contact: Koval, Andrei J,</b>		<b>Location: 4 Sage Ln</b>		
0	WD5 - Residential	12521165	08/09/2019	42170	63560	21390	\$71.66
0	WD5 - Residential	12521165	02/06/2019	20290	42170	21880	\$73.30
<b>Account: 50035</b>		<b>SBL #: 63.12-1-28</b>	<b>Contact: Collodi, Herve &amp; Natalina</b>		<b>Location: 7 Woodscape Dr</b>		
0	WD5 - Residential	12509852	02/06/2019	12950	25230	12280	\$50.25



Town of Moreau Water  
Reading Detail

Page #	Account Type	Serial #	Date	Previous	Current	Usage	Amount
0	WD5 - Residential	12509852	08/09/2019	25230	38860	13630	\$50.25
	<b>Account:</b> 50036	<b>SBL #:</b> 63.2-1-35.1	<b>Contact:</b> Pogonowski, William D,		<b>Location:</b> 1559 Route 9		
0	WD5 - Residential	12508760	02/06/2019	2230	3380	1150	\$50.25
0	WD5 - Residential	12508760	08/09/2019	3380	4670	1290	\$50.25
	<b>Account:</b> 50037	<b>SBL #:</b> 63.12-1-7	<b>Contact:</b> Gutowski, Stacey H,		<b>Location:</b> 18 Sage Ln		
0	WD5 - Residential	12498287	02/06/2019	18620	38940	20320	\$68.07
0	WD5 - Residential	12498287	08/09/2019	38940	63510	24570	\$82.31
	<b>Account:</b> 50038	<b>SBL #:</b> 63.12-1-4	<b>Contact:</b> Lilac, Patrick & Laura		<b>Location:</b> 8 Sage Ln		
0	WD5 - Residential	12521166	08/09/2019	69200	97000	27800	\$93.13
0	WD5 - Residential	12521166	02/06/2019	38490	69200	30710	\$102.88
	<b>Account:</b> 50039	<b>SBL #:</b> 63.12-1-33	<b>Contact:</b> Fronhofer, Diane		<b>Location:</b> 15 Sage Ln		
0	WD5 - Residential	12525854	08/09/2019	14930	21790	6860	\$50.25
0	WD5 - Residential	12525854	02/06/2019	7660	14930	7270	\$50.25
	<b>Account:</b> 50040	<b>SBL #:</b> 63.12-1-32	<b>Contact:</b> Kidwell, Richard & Virginia		<b>Location:</b> 13 Sage Ln		
0	WD5 - Residential	11982343	02/06/2019	138170	155510	17340	\$58.09
0	WD5 - Residential	11982343	08/09/2019	155510	174630	19120	\$64.05
	<b>Account:</b> 50041	<b>SBL #:</b> 63.12-1-31	<b>Contact:</b> Seaman, Kenneth D,		<b>Location:</b> 11 Sage Ln		
0	WD5 - Residential	12515400	08/09/2019	83280	132600	49320	\$165.22
0	WD5 - Residential	12515400	02/06/2019	46340	83280	36940	\$123.75
	<b>Account:</b> 50043	<b>SBL #:</b> 63.12-1-48	<b>Contact:</b> Gifford, Michael & Athena		<b>Location:</b> 15 Woodscape Dr		
0	WD5 - Residential	12522171	02/06/2019	15450	29930	14480	\$50.25
0	WD5 - Residential	12522171	08/09/2019	29930	44410	14480	\$50.25
	<b>Account:</b> 50044	<b>SBL #:</b> 63.2-2-34.19	<b>Contact:</b> King, Laura & Scott		<b>Location:</b> 170 Reservoir Rd		
0	WD5 - Residential	12527919	08/09/2019	88770	117530	28760	\$96.35
0	WD5 - Residential	12527919	02/06/2019	71740	88770	17030	\$57.05
	<b>Account:</b> 50045	<b>SBL #:</b> 63.12-1-49	<b>Contact:</b> Kiernan, Kevin & Mary		<b>Location:</b> 17 Woodscape Dr		
0	WD5 - Residential	12523571	08/09/2019	43670	66340	22670	\$75.94
0	WD5 - Residential	12523571	02/06/2019	20640	43670	23030	\$77.15
	<b>Account:</b> 50046	<b>SBL #:</b> 63.12-1-25	<b>Contact:</b> Jackson, Marie		<b>Location:</b> 6 Hawthorn Dr		
0	WD5 - Residential	12527809	08/09/2019	27920	37700	9780	\$50.25
0	WD5 - Residential	12527809	02/06/2019	15300	27920	12620	\$50.25

Town of Moreau Water  
Reading Detail

Page #	Account Type	Serial #	Date	Previous	Current	Usage	Amount
	<b>Account:</b> 50047	<b>SBL #:</b> 63.12-1-53	<b>Contact:</b> Drawbridge, Timothy & Josephine		<b>Location:</b> 14 Woodscape Dr		
0	WD5 - Residential	10250470	08/09/2019	355490	389460	33970	\$113.80
0	WD5 - Residential	10250470	02/06/2019	323850	355490	31640	\$105.99
	<b>Account:</b> 50048	<b>SBL #:</b> 63.12-1-8	<b>Contact:</b> Brooks Rene, Cianfrocco Paul,		<b>Location:</b> 24 Sage Ln		
0	WD5 - Residential	12515992	08/09/2019	130650	243270	112620	\$377.28
0	WD5 - Residential	12515992	02/06/2019	103000	130650	27650	\$92.63
	<b>Account:</b> 50049	<b>SBL #:</b> 63.12-1-29	<b>Contact:</b> Leonard, Michael & Jodi		<b>Location:</b> 7 Sage Ln		
0	WD5 - Residential	12498846	08/09/2019	37850	69080	31230	\$104.62
0	WD5 - Residential	12498846	02/06/2019	25020	37850	12830	\$50.25
	<b>Account:</b> 50050	<b>SBL #:</b> 63.12-1-5	<b>Contact:</b> Passalacqua, Karen		<b>Location:</b> 14 Sage Ln		
0	WD5 - Residential	12525061	02/06/2019	10370	19250	8880	\$50.25
0	WD5 - Residential	12525061	08/09/2019	19250	30990	11740	\$50.25
	<b>Account:</b> 50051	<b>SBL #:</b> 63.2-1-17	<b>Contact:</b> Cottone, Alfonso & Deborah		<b>Location:</b> 1564 Route 9		
0	WD5 - Residential	12528574	08/09/2019	15300	21770	6470	\$50.25
0	WD5 - Residential	12528574	02/06/2019	6120	15300	9180	\$50.25
	<b>Account:</b> 50052	<b>SBL #:</b> 63.2-2-4	<b>Contact:</b> Stewart, Bruce E,		<b>Location:</b> 218 Reservoir Rd		
0	WD5 - Residential	7638925	08/09/2019	159070	174050	14980	\$50.25
0	WD5 - Residential	7638925	02/06/2019	140470	159070	18600	\$62.31
	<b>Account:</b> 50053	<b>SBL #:</b> 63.12-1-38	<b>Contact:</b> Parten Jacquelyn, Nichols Donna,		<b>Location:</b> 27 Woodscape Dr		
0	WD5 - Residential	12521151	02/06/2019	21970	45820	23850	\$79.90
0	WD5 - Residential	12521151	08/09/2019	45820	71840	26020	\$87.17
	<b>Account:</b> 50054	<b>SBL #:</b> 63.12-1-6	<b>Contact:</b> Aday, Mark & Patricia		<b>Location:</b> 16 Sage Ln		
0	WD5 - Residential	12527664	08/09/2019	75930	128710	52780	\$176.81
0	WD5 - Residential	12527664	02/06/2019	36430	75930	39500	\$132.33
	<b>Account:</b> 50055	<b>SBL #:</b> 63.12-1-10	<b>Contact:</b> Stidd, Brian J,		<b>Location:</b> 28 Sage Ln		
0	WD5 - Residential	12498241	08/09/2019	64600	104830	40230	\$134.77
0	WD5 - Residential	12498241	02/06/2019	28530	64600	36070	\$120.83
	<b>Account:</b> 50056	<b>SBL #:</b> 63.12-1-34	<b>Contact:</b> Federico, Michael & Meghan		<b>Location:</b> 21 Sage Ln		
0	WD5 - Residential	12510375	02/06/2019	70750	79110	8360	\$50.25
0	WD5 - Residential	12510375	08/09/2019	79210	119030	39820	\$133.40
0	WD5 - Residential	12510375	05/29/2019	79110	79210	100	\$50.25

Town of Moreau Water  
**Reading Detail**

Page #	Account Type	Serial #	Date	Previous	Current	Usage	Amount
	<b>Account:</b> 50057	<b>SBL #:</b> 63.12-1-39	<b>Contact:</b> Widowski, Lynn T,		<b>Location:</b> 25 Woodscape Dr		
0	WD5 - Residential	12527370	08/09/2019	20080	30980	10900	\$50.25
0	WD5 - Residential	12527370	02/06/2019	9640	20080	10440	\$50.25
	<b>Account:</b> 50058	<b>SBL #:</b> 63.12-1-52	<b>Contact:</b> Reed, Daniel, Jeana & Kim		<b>Location:</b> 23 Woodscape Dr		
0	WD5 - Residential	07780915	02/06/2019	126700	126790	90	\$50.25
0	WD5 - Residential	07780915	08/09/2019	126790	126850	60	\$50.25
0	WD5 - Residential	07780915	12/12/2019	126850	128500	1650	\$50.25
	<b>Account:</b> 50059	<b>SBL #:</b> 49.4-2-1	<b>Contact:</b> Tucker, Jacqueline F		<b>Location:</b> 1635-1645 Route 9		
0	WD5 - Residential	11981568	08/09/2019	355660	403780	48120	\$161.20
0	WD5 - Residential	11981568	02/06/2019	311270	355660	44390	\$148.71
	<b>Account:</b> 50060	<b>SBL #:</b> 63.12-1-47	<b>Contact:</b> Tulley, Douglas H,		<b>Location:</b> 13 Woodscape Dr		
0	WD5 - Residential	12506681	08/09/2019	33920	50440	16520	\$55.34
0	WD5 - Residential	12506681	02/06/2019	24100	33920	9820	\$50.25
	<b>Account:</b> 50061	<b>SBL #:</b> 63.12-1-9	<b>Contact:</b> Melton, Christopher & Robyn		<b>Location:</b> 26 Sage Ln		
0	WD5 - Residential	12520657	02/06/2019	39790	81930	42140	\$141.17
0	WD5 - Residential	12520657	08/09/2019	81930	134670	52740	\$176.68
	<b>Account:</b> 50062	<b>SBL #:</b> 63.12-1-50	<b>Contact:</b> Mars, Deborah N,		<b>Location:</b> 19 Woodscape Dr		
0	WD5 - Residential	12525678	02/06/2019	15030	31250	16220	\$54.34
0	WD5 - Residential	12525678	08/09/2019	31250	47750	16500	\$55.28
	<b>Account:</b> 50063	<b>SBL #:</b> 63.12-1-37	<b>Contact:</b> Seybolt, Craig & Anntoinette		<b>Location:</b> 27 Sage Ln		
0	WD5 - Residential	12512115	08/09/2019	44530	72350	27820	\$93.20
0	WD5 - Residential	12512115	02/06/2019	20520	44530	24010	\$80.43
	<b>Account:</b> 50064	<b>SBL #:</b> 63.12-1-35	<b>Contact:</b> Dumas Rebecca, Deso Edward,		<b>Location:</b> 23 Sage Ln		
0	WD5 - Residential	12528759	04/26/2019	45130	53170	8040	\$50.25
0	WD5 - Residential	12528759	08/09/2019	53170	60920	7750	\$50.25
0	WD5 - Residential	12528759	02/06/2019	23120	45130	22010	\$73.73
	<b>Account:</b> 50065	<b>SBL #:</b> 63.12-1-12	<b>Contact:</b> Weller, Robert & Jane		<b>Location:</b> 32 Sage Ln		
0	WD5 - Residential	12509722	08/09/2019	26620	44180	17560	\$58.83
0	WD5 - Residential	12509722	02/06/2019	12310	26620	14310	\$50.25
	<b>Account:</b> 50066	<b>SBL #:</b> 63.12-1-11	<b>Contact:</b> Corbisiero, Victor & Gayle		<b>Location:</b> 30 Sage Ln		
0	WD5 - Residential	12513164	02/06/2019	7930	18480	10550	\$50.25

Town of Moreau Water  
Reading Detail

Page #	Account Type	Serial #	Date	Previous	Current	Usage	Amount
0	WD5 - Residential	12513164	08/09/2019	18480	25210	6730	\$50.25
<b>Account: 50067</b>		<b>SBL #: 63.12-1-36</b>	<b>Contact: Thomas, James &amp; Jean</b>		<b>Location: 25 Sage Ln</b>		
0	WD5 - Residential	12527061	02/06/2019	22800	52480	29680	\$99.43
0	WD5 - Residential	12527061	08/09/2019	52480	84070	31590	\$105.83
<b>Account: 50068</b>		<b>SBL #: 63.12-1-14</b>	<b>Contact: Cirelli, Eric</b>		<b>Location: 36 Sage Ln</b>		
0	WD5 - Residential	12521347	08/09/2019	36350	54010	17660	\$59.16
0	WD5 - Residential	12521347	02/06/2019	16750	36350	19600	\$65.66
<b>Account: 50069</b>		<b>SBL #: 63.12-1-13</b>	<b>Contact: Stidd, Gail E,</b>		<b>Location: 34 Sage Ln</b>		
0	WD5 - Residential	12520010	02/06/2019	7370	13950	6580	\$50.25
0	WD5 - Residential	12520010	08/09/2019	13950	20940	6990	\$50.25
<b>Account: 50070</b>		<b>SBL #: 63.12-1-46</b>	<b>Contact: Hartgraves, Kenneth &amp; Marianne</b>		<b>Location: 11 Woodscape Dr</b>		
0	WD5 - Residential	12525274	02/06/2019	19300	41420	22120	\$74.10
0	WD5 - Residential	12525274	08/09/2019	41420	62980	21560	\$72.23
<b>Account: 50071</b>		<b>SBL #: 63.12-1-15</b>	<b>Contact: McGrath, James &amp; Barbara</b>		<b>Location: 38 Sage Ln</b>		
0	WD5 - Residential	12519811	02/06/2019	12290	24570	12280	\$50.25
0	WD5 - Residential	12519811	08/09/2019	24570	49080	24510	\$82.11
<b>Account: 50072</b>		<b>SBL #: 63.12-1-16</b>	<b>Contact: Woodard, James &amp; Karen</b>		<b>Location: 40 Sage Ln</b>		
0	WD5 - Residential	12516179	08/09/2019	78750	114120	35370	\$118.49
0	WD5 - Residential	12516179	02/06/2019	38370	78750	40380	\$135.27
<b>Account: 50073</b>		<b>SBL #: 63.12-1-51</b>	<b>Contact: French, Margie</b>		<b>Location: 21 Woodscape Dr</b>		
0	WD5 - Residential	12520197	08/09/2019	13590	21010	7420	\$50.25
0	WD5 - Residential	12520197	02/06/2019	6010	13590	7580	\$50.25
<b>Account: 50074</b>		<b>SBL #: 49.4-2-8</b>	<b>Contact: Concra, Shannon M.,</b>		<b>Location: 1612 Route 9</b>		
0	WD5 - Residential	12532446	02/06/2019	55980	85980	30000	\$100.50
0	WD5 - Residential	12532446	08/09/2019	85980	119380	33400	\$111.89
<b>Account: 50075</b>		<b>SBL #: 64.1-1-32.12</b>	<b>Contact: Morrison- Baker, Carrie E,</b>		<b>Location: 495 Gansevoort Rd</b>		
0	WD5 - Residential	12520060	02/06/2019	29090	60730	31640	\$105.99
0	WD5 - Residential	12520060	08/09/2019	60730	93200	32470	\$108.77
<b>Account: 50076</b>		<b>SBL #: 63.2-2-13</b>	<b>Contact: Beaver, Anthony &amp; Erika</b>		<b>Location: 183 Reservoir Rd</b>		
0	WD5 - Residential	12529219	02/06/2019	31210	48020	16810	\$56.31
0	WD5 - Residential	12529219	08/09/2019	48020	70450	22430	\$75.14

Town of Moreau Water

Reading Detail

Page #	Account Type	Serial #	Date	Previous	Current	Usage	Amount
	<b>Account:</b> 50077	<b>SBL #:</b> 63.12-1-57	<b>Contact:</b> Holmes, Carl			<b>Location:</b> 182 Reservoir Rd	
0	WD5 - Residential	12513123	08/09/2019	49140	77730	28590	\$95.78
0	WD5 - Residential	12513123	02/06/2019	20260	49140	28880	\$96.75
	<b>Account:</b> 50078	<b>SBL #:</b> 63.2-2-17	<b>Contact:</b> Springer, Jack & Peggy			<b>Location:</b> 175 Reservoir Rd	
0	WD5 - Residential	12503388	08/09/2019	84570	137320	52750	\$176.71
0	WD5 - Residential	12503388	02/06/2019	48730	84570	35840	\$120.06
	<b>Account:</b> 50079	<b>SBL #:</b> 63.12-3-2	<b>Contact:</b> Moran, Rita A,			<b>Location:</b> 199 Reservoir Rd	
0	WD5 - Residential	12512112	08/09/2019	91750	146620	54870	\$183.81
0	WD5 - Residential	12512112	02/06/2019	60110	91750	31640	\$105.99
	<b>Account:</b> 50080	<b>SBL #:</b> 63.8-1-35	<b>Contact:</b> Kovacs Penny, Mende Elly,			<b>Location:</b> 21 Ella Dr	
0	WD5 - Residential	12527801	02/06/2019	149400	289580	140180	\$469.60
0	WD5 - Residential	12527801	08/09/2019	289580	526530	236950	\$793.78
	<b>Account:</b> 50081	<b>SBL #:</b> 63.8-1-19	<b>Contact:</b> Santos, Carol			<b>Location:</b> 22 Ella Dr	
0	WD5 - Residential	12524611	02/06/2019	141250	142320	1070	\$50.25
0	WD5 - Residential	12524611	01/03/2019	106310	141250	34940	\$117.05
0	WD5 - Residential	12524611	08/09/2019	142320	246050	103730	\$347.50
	<b>Account:</b> 50082	<b>SBL #:</b> 63.12-2-55	<b>Contact:</b> Stevens, Mary Ellen			<b>Location:</b> 4 Amber Ln	
0	WD5 - Residential	12525708	02/06/2019	7380	18310	10930	\$50.25
0	WD5 - Residential	12525708	08/09/2019	18310	26520	8210	\$50.25
	<b>Account:</b> 50083	<b>SBL #:</b> 63.8-1-15	<b>Contact:</b> Brennan Trustee, Agnes			<b>Location:</b> 30 Ella Dr	
0	WD5 - Residential	12526430	02/06/2019	83430	119030	35600	\$119.26
0	WD5 - Residential	12526430	08/09/2019	119030	179830	60800	\$203.68
	<b>Account:</b> 50084	<b>SBL #:</b> 63.8-1-33	<b>Contact:</b> Cutts, Murray & Sherrie			<b>Location:</b> 17 Ella Dr	
0	WD5 - Residential	12527499	02/06/2019	133580	197610	64030	\$214.50
0	WD5 - Residential	12527499	08/09/2019	197610	330000	132390	\$443.51
	<b>Account:</b> 50085	<b>SBL #:</b> 63.12-2-1	<b>Contact:</b> Juliano, Peter & Sara			<b>Location:</b> 3 Amber Ln	
0	WD5 - Residential	12508883	08/09/2019	40800	64240	23440	\$78.52
0	WD5 - Residential	12508883	02/06/2019	24440	40800	16360	\$54.81
	<b>Account:</b> 50086	<b>SBL #:</b> 63.8-1-40	<b>Contact:</b> Bayer Abigail, Pratt Shane,			<b>Location:</b> 37 Ella Dr	
0	WD5 - Residential	12515276	02/06/2019	137470	209720	72250	\$242.04
0	WD5 - Residential	12515276	08/09/2019	209720	351190	141470	\$473.92

Town of Moreau Water  
Reading Detail

Page #	Account Type	Serial #	Date	Previous	Current	Usage	Amount
	<b>Account:</b> 50087	<b>SBL #:</b> 63.12-2-56	<b>Contact:</b> Stahler III, Tami & George		<b>Location:</b> 17 Amber Ln		
0	WD5 - Residential	12498273	02/06/2019	17810	40250	22440	\$75.17
0	WD5 - Residential	12498273	08/09/2019	40250	58520	18270	\$61.20
	<b>Account:</b> 50088	<b>SBL #:</b> 49.4-2-14	<b>Contact:</b> Walkup, Alan J,		<b>Location:</b> 1625-1627 Route 9		
0	WD5 - Residential	12082941	08/09/2019	39640	72700	33060	\$110.75
0	WD5 - Residential	12082941	02/06/2019	21950	39640	17690	\$59.26
	<b>Account:</b> 50089	<b>SBL #:</b> 63.8-1-5	<b>Contact:</b> Osakowicz, Kristopher & Julie		<b>Location:</b> 50 Ella Dr		
0	WD5 - Residential	12527867	02/06/2019	99600	158490	58890	\$197.28
0	WD5 - Residential	12527867	08/09/2019	158490	242030	83540	\$279.86
	<b>Account:</b> 50090	<b>SBL #:</b> 63.12-2-15	<b>Contact:</b> Lewis, Thomas & Sandra		<b>Location:</b> 1 Royal Pines Dr		
0	WD5 - Residential	12520559	02/06/2019	57120	97530	40410	\$135.37
0	WD5 - Residential	12520559	08/09/2019	97530	159230	61700	\$206.70
	<b>Account:</b> 50091	<b>SBL #:</b> 63.8-1-10	<b>Contact:</b> Scalera, Vincent & Barbara		<b>Location:</b> 40 Ella Dr		
0	WD5 - Residential	10240501	08/09/2019	295510	369600	74090	\$248.20
0	WD5 - Residential	10240501	02/06/2019	218970	295510	76540	\$256.41
	<b>Account:</b> 50092	<b>SBL #:</b> 63.2-2-34.18	<b>Contact:</b> Snowball, Timothy & Mary Beth		<b>Location:</b> 172 Reservoir Rd		
0	WD5 - Residential	10279067	02/06/2019	656270	701200	44930	\$150.52
0	WD5 - Residential	10279067	08/09/2019	701200	743380	42180	\$141.30
	<b>Account:</b> 50093	<b>SBL #:</b> 49.4-2-10	<b>Contact:</b> Burt, Frank		<b>Location:</b> 1606-1608 Route 9		
0	WD5 - Residential	12518077	08/09/2019	48800	74860	26060	\$87.30
0	WD5 - Residential	12518077	02/06/2019	24110	48800	24690	\$82.71
	<b>Account:</b> 50094	<b>SBL #:</b> 63.12-2-14	<b>Contact:</b> Patel, Snehal & Chetna		<b>Location:</b> 2 Royal Pines Dr		
0	WD5 - Residential	12520990	08/09/2019	186760	263550	76790	\$257.25
0	WD5 - Residential	12520990	02/06/2019	101170	186760	85590	\$286.73
	<b>Account:</b> 50095	<b>SBL #:</b> 63.8-1-6	<b>Contact:</b> Harper, Jodie & Lyl		<b>Location:</b> 48 Ella Dr		
0	WD5 - Residential	12520196	08/09/2019	122030	144160	22130	\$74.14
0	WD5 - Residential	12520196	02/06/2019	92470	122030	29560	\$99.03
	<b>Account:</b> 50097	<b>SBL #:</b> 63.8-1-14	<b>Contact:</b> Labrum, Robert		<b>Location:</b> 32 Ella Dr		
0	WD5 - Residential	12507283	08/09/2019	102400	179980	77580	\$259.89
0	WD5 - Residential	12507283	02/06/2019	72520	102400	29880	\$100.10
	<b>Account:</b> 50098	<b>SBL #:</b> 63.12-2-5	<b>Contact:</b> Cottrell Jr, Susan & Leroy		<b>Location:</b> 11 Amber Ln		

Town of Moreau Water  
Reading Detail

Page #	Account Type	Serial #	Date	Previous	Current	Usage	Amount
0	WD5 - Residential	12507469	08/09/2019	31240	47400	16160	\$54.14
0	WD5 - Residential	12507469	02/06/2019	14270	31240	16970	\$56.85
<b>Account: 50099</b>		<b>SBL #: 63.12-2-24</b>	<b>Contact: Seaman, Joan E,</b>		<b>Location: 49 Woodscape Dr</b>		
0	WD5 - Residential	12515074	02/06/2019	21230	38630	17400	\$58.29
0	WD5 - Residential	12515074	08/09/2019	38630	59310	20680	\$69.28
<b>Account: 50100</b>		<b>SBL #: 63.8-1-7</b>	<b>Contact: Descgaine Kelly Anne, Hodgson</b>		<b>Location: 46 Ella Dr</b>		
0	WD5 - Residential	12505104	02/06/2019	122090	184100	62010	\$207.73
0	WD5 - Residential	12505104	08/09/2019	184100	320260	136160	\$456.14
<b>Account: 50101</b>		<b>SBL #: 63.8-1-18</b>	<b>Contact: LiCausi, Debra Diaz,</b>		<b>Location: 24 Ella Dr</b>		
0	WD5 - Residential	12507993	08/09/2019	123400	183400	60000	\$201.00
0	WD5 - Residential	12507993	02/06/2019	70590	123400	52810	\$176.91
<b>Account: 50102</b>		<b>SBL #: 63.12-2-30</b>	<b>Contact: Strazza Leigh Anne, Edwards,</b>		<b>Location: 10 Royal Pines Dr</b>		
0	WD5 - Residential	12528459	02/06/2019	119000	171570	52570	\$176.11
0	WD5 - Residential	12528459	08/09/2019	171570	259990	88420	\$296.21
<b>Account: 50103</b>		<b>SBL #: 63.12-3-4</b>	<b>Contact: Kearney, Claude &amp; Nancy</b>		<b>Location: 53 Ella Dr</b>		
0	WD5 - Residential	12521321	08/09/2019	191150	294690	103540	\$346.86
0	WD5 - Residential	12521321	02/06/2019	137140	191150	54010	\$180.93
<b>Account: 50104</b>		<b>SBL #: 63.12-2-23</b>	<b>Contact: Baxter, Kathleen G,</b>		<b>Location: 51 Woodscape Dr</b>		
0	WD5 - Residential	12520719	08/09/2019	16210	26490	10280	\$50.25
0	WD5 - Residential	12520719	02/06/2019	0	16210	31710	\$106.23
<b>Account: 50105</b>		<b>SBL #: 63.8-1-16</b>	<b>Contact: Murphy, David &amp; Lori</b>		<b>Location: 28 Ella Dr</b>		
0	WD5 - Residential	12529190	08/09/2019	145560	216460	70900	\$237.52
0	WD5 - Residential	12529190	02/06/2019	105880	145560	39680	\$132.93
<b>Account: 50106</b>		<b>SBL #: 63.2-1-18</b>	<b>Contact: Lord, John O,</b>		<b>Location: 1560 Route 9</b>		
0	WD5 - Residential	07891086	02/06/2019	188770	211450	22680	\$75.98
0	WD5 - Residential	07891086	08/09/2019	211450	232170	20720	\$69.41
<b>Account: 50107</b>		<b>SBL #: 63.12-2-50</b>	<b>Contact: Davidson-Champagne, Penelope</b>		<b>Location: 14 Amber Ln</b>		
0	WD5 - Residential	12520812	08/09/2019	24870	38290	13420	\$50.25
0	WD5 - Residential	12520812	02/06/2019	11900	24870	12970	\$50.25
<b>Account: 50108</b>		<b>SBL #: 63.12-2-7</b>	<b>Contact: Morrell, Mary June</b>		<b>Location: 15 Amber Ln</b>		

Town of Moreau Water  
Reading Detail

Page #	Account Type	Serial #	Date	Previous	Current	Usage	Amount
0	WD5 - Residential	07511126	08/09/2019	199940	216700	16760	\$56.15
0	WD5 - Residential	07511126	02/06/2019	189990	199940	9950	\$50.25
<b>Account: 50109</b>		<b>SBL #: 63.8-1-9</b>	<b>Contact: Quirion, Chad</b>		<b>Location: 42 Ella Dr</b>		
0	WD5 - Residential	10250103	02/06/2019	484150	575130	90980	\$304.78
0	WD5 - Residential	10250103	08/09/2019	575130	708130	133000	\$445.55
<b>Account: 50110</b>		<b>SBL #: 63.12-2-18</b>	<b>Contact: Houle, Daniel P,</b>		<b>Location: 9 Royal Pines Dr</b>		
0	WD5 - Residential	12520200	08/09/2019	181110	251670	70560	\$236.38
0	WD5 - Residential	12520200	02/06/2019	118860	181110	62250	\$208.54
<b>Account: 50111</b>		<b>SBL #: 63.12-2-11</b>	<b>Contact: Trembley, Robert &amp; Jacqueline</b>		<b>Location: 37 Woodscape Dr</b>		
0	WD5 - Residential	12515697	08/09/2019	131540	171940	40400	\$135.34
0	WD5 - Residential	12515697	02/06/2019	87890	131540	43650	\$146.23
<b>Account: 50112</b>		<b>SBL #: 63.12-3-1</b>	<b>Contact: McCarty, Gregory W,</b>		<b>Location: 201 Reservoir Rd</b>		
0	WD5 - Residential	12516499	02/06/2019	64730	109070	44340	\$148.54
0	WD5 - Residential	12516499	08/09/2019	109070	158870	49800	\$166.83
<b>Account: 50113</b>		<b>SBL #: 63.2-2-34.13</b>	<b>Contact: Crandall Jr, Connie &amp; Daniel S,</b>		<b>Location: 184 Reservoir Rd</b>		
0	WD5 - Residential	12524826	02/06/2019	16590	29830	13240	\$50.25
0	WD5 - Residential	12524826	08/09/2019	29830	43580	13750	\$50.25
<b>Account: 50114</b>		<b>SBL #: 63.8-1-13</b>	<b>Contact: OConnor, Brian</b>		<b>Location: 34 Ella Dr</b>		
0	WD5 - Residential	12516142	02/06/2019	154190	198280	44090	\$147.70
0	WD5 - Residential	12516142	08/09/2019	198280	335670	137390	\$460.26
<b>Account: 50115</b>		<b>SBL #: 63.8-1-11</b>	<b>Contact: Fischer, Vincent &amp; Theresa</b>		<b>Location: 38 Ella Dr</b>		
0	WD5 - Residential	12512898	02/06/2019	65480	106580	41100	\$137.69
0	WD5 - Residential	12512898	08/09/2019	106580	200240	93660	\$313.76
<b>Account: 50116</b>		<b>SBL #: 63.12-2-17</b>	<b>Contact: Schou Jr, Margaret &amp; Kjeld K,</b>		<b>Location: 5 Royal Pines Dr</b>		
0	WD5 - Residential	12529803	02/06/2019	53060	81990	28930	\$96.92
0	WD5 - Residential	12529803	08/09/2019	81990	128250	46260	\$154.97
<b>Account: 50117</b>		<b>SBL #: 63.2-2-10</b>	<b>Contact: Powhida, Timothy &amp; Julianna</b>		<b>Location: 198 Reservoir Rd</b>		
0	WD5 - Residential	12509931	08/09/2019	72840	104680	31840	\$106.66
0	WD5 - Residential	12509931	02/06/2019	40710	72840	32130	\$107.64
<b>Account: 50118</b>		<b>SBL #: 63.2-1-2</b>	<b>Contact: Miller, John &amp; Betty</b>		<b>Location: 1609 Route 9</b>		
0	WD5 - Residential	12520704	08/09/2019	36990	55710	18720	\$62.71



Town of Moreau Water  
Reading Detail

Page #	Account Type	Serial #	Date	Previous	Current	Usage	Amount
0	WD5 - Residential	12520704	02/06/2019	16940	36990	20050	\$67.17
<b>Account: 50119</b>		<b>SBL #: 49.4-2-15</b>	<b>Contact: Keosaian Samantha Joan, Siskavich</b>		<b>Location: 1633 Route 9</b>		
0	WD5 - Residential	13333750	02/06/2019	46840	83790	36950	\$123.78
0	WD5 - Residential	13333750	08/09/2019	83790	107280	23490	\$78.69
<b>Account: 50120</b>		<b>SBL #: 63.12-2-6</b>	<b>Contact: Lajeunesse, Dennis &amp; Dawn</b>		<b>Location: 13 Amber Ln</b>		
0	WD5 - Residential	10240598	02/06/2019	105680	122610	16930	\$56.72
0	WD5 - Residential	10240598	08/09/2019	122610	158710	36100	\$120.94
<b>Account: 50121</b>		<b>SBL #: 63.8-1-46</b>	<b>Contact: Kilmer Living Trust, Patricia</b>		<b>Location: 51 Ella Dr</b>		
0	WD5 - Residential	12526915	02/06/2019	147390	223530	76140	\$255.07
0	WD5 - Residential	12526915	08/09/2019	230890	272900	42010	\$140.73
0	WD5 - Residential	12526915	06/07/2019	223530	230890	7360	\$50.25
<b>Account: 50122</b>		<b>SBL #: 63.12-2-2</b>	<b>Contact: Chouinard, Jeffrey</b>		<b>Location: 5 Amber Ln</b>		
0	WD5 - Residential	12516528	02/06/2019	22800	50940	28140	\$94.27
0	WD5 - Residential	12516528	08/09/2019	50940	80590	29650	\$99.33
0	WD5 - Residential	12516528	10/21/2019	80590	86720	6130	\$50.25
<b>Account: 50123</b>		<b>SBL #: 63.8-1-17</b>	<b>Contact: Cullen, Jeffrey &amp; Susan</b>		<b>Location: 26 Ella Dr</b>		
0	WD5 - Residential	12513692	02/06/2019	121880	182450	60570	\$202.91
0	WD5 - Residential	12513692	08/09/2019	182450	289620	107170	\$359.02
<b>Account: 50124</b>		<b>SBL #: 63.12-2-3</b>	<b>Contact: Misiewicz, Raymond</b>		<b>Location: 7 Amber Ln</b>		
0	WD5 - Residential	12508905	08/09/2019	24530	36030	11500	\$50.25
0	WD5 - Residential	12508905	02/06/2019	12570	24530	11960	\$50.25
<b>Account: 50125</b>		<b>SBL #: 63.12-2-19</b>	<b>Contact: Welsh, James &amp; Mary Anne</b>		<b>Location: 11 Royal Pines Dr</b>		
0	WD5 - Residential	12528326	02/06/2019	79490	108750	29260	\$98.02
0	WD5 - Residential	12528326	08/26/2019	108750	165090	56340	\$188.74
<b>Account: 50126</b>		<b>SBL #: 63.12-2-42</b>	<b>Contact: Blumenreiter, Edward H,</b>		<b>Location: 36 Woodscape Dr</b>		
0	WD5 - Residential	12532201	08/09/2019	52670	82780	30110	\$100.87
0	WD5 - Residential	12532201	02/06/2019	27010	52670	25660	\$85.96
<b>Account: 50127</b>		<b>SBL #: 63.8-1-12</b>	<b>Contact: Whitehead, Jerome &amp; Barbara</b>		<b>Location: 36 Ella Dr</b>		
0	WD5 - Residential	12477795	08/09/2019	162860	263080	100220	\$335.74
0	WD5 - Residential	12477795	02/06/2019	116190	162860	46670	\$156.34

Town of Moreau Water  
Reading Detail

Page #	Account Type	Serial #	Date	Previous	Current	Usage	Amount
	<b>Account:</b> 50128	<b>SBL #:</b> 63.8-1-41	<b>Contact:</b> Holden, Debra A,		<b>Location:</b> 39 Ella Dr		
0	WD5 - Residential	12515608	08/09/2019	101480	109170	7690	\$50.25
0	WD5 - Residential	12515608	02/06/2019	92080	101480	9400	\$50.25
	<b>Account:</b> 50129	<b>SBL #:</b> 63.8-1-45	<b>Contact:</b> McNolto, Deborah J,		<b>Location:</b> 49 Ella Dr		
0	WD5 - Residential	12509029	08/09/2019	70590	109000	38410	\$128.67
0	WD5 - Residential	12509029	02/06/2019	54210	70590	16380	\$54.87
	<b>Account:</b> 50130	<b>SBL #:</b> 63.12-2-28	<b>Contact:</b> Fairley Sr, Joseph K,		<b>Location:</b> 41 Woodscape Dr		
0	WD5 - Residential	12528325	02/06/2019	6670	16340	9670	\$50.25
0	WD5 - Residential	12528325	08/09/2019	16340	24510	8170	\$50.25
	<b>Account:</b> 50131	<b>SBL #:</b> 63.12-2-37	<b>Contact:</b> Ernst Jr, Marina & William		<b>Location:</b> 65 Woodscape Dr		
0	WD5 - Residential	12510377	02/06/2019	107080	168050	60970	\$204.25
0	WD5 - Residential	12510377	08/09/2019	168050	257490	89440	\$299.62
	<b>Account:</b> 50132	<b>SBL #:</b> 63.12-2-45	<b>Contact:</b> Lewis, Fran		<b>Location:</b> 30 Woodscape Dr		
0	WD5 - Residential	12501794	02/06/2019	12530	32470	19940	\$66.80
0	WD5 - Residential	12501794	08/09/2019	32470	51350	18880	\$63.25
	<b>Account:</b> 50133	<b>SBL #:</b> 63.12-2-4	<b>Contact:</b> Redlein, Carol		<b>Location:</b> 9 Amber Ln		
0	WD5 - Residential	12527721	02/06/2019	510	1130	620	\$50.25
0	WD5 - Residential	12527721	08/09/2019	1130	1850	720	\$50.25
	<b>Account:</b> 50134	<b>SBL #:</b> 63.8-1-36	<b>Contact:</b> Clear, Jill A,		<b>Location:</b> 23 Ella Dr		
0	WD5 - Residential	12525870	08/09/2019	189450	199860	10410	\$50.25
0	WD5 - Residential	12525870	07/29/2019	132280	189450	57170	\$191.52
0	WD5 - Residential	12525870	02/06/2019	75050	132280	57230	\$191.72
	<b>Account:</b> 50135	<b>SBL #:</b> 63.8-1-38	<b>Contact:</b> Duffy, Brian & Marie		<b>Location:</b> 29 Ella Dr		
0	WD5 - Residential	12521423	08/09/2019	214440	340710	126270	\$423.00
0	WD5 - Residential	12521423	02/06/2019	114580	214440	99860	\$334.53
	<b>Account:</b> 50136	<b>SBL #:</b> 63.12-2-36	<b>Contact:</b> Butler, James & Megan		<b>Location:</b> 63 Woodscape Dr		
0	WD5 - Residential	12516113	08/09/2019	119200	178200	59000	\$197.65
0	WD5 - Residential	12516113	02/06/2019	62600	119200	56600	\$189.61
	<b>Account:</b> 50137	<b>SBL #:</b> 63.8-1-37	<b>Contact:</b> Bickford Jr, Brandon		<b>Location:</b> 25 Ella Dr		
0	WD5 - Residential	12513717	02/06/2019	41550	68230	26680	\$89.38
0	WD5 - Residential	12513717	08/09/2019	68230	93470	25240	\$84.55

Town of Moreau Water

Reading Detail

Page #	Account Type	Serial #	Date	Previous	Current	Usage	Amount
	<b>Account:</b> 50138	<b>SBL #:</b> 63.12-2-47	<b>Contact:</b> Tidd, Robert & Anna			<b>Location:</b> 18 Amber Ln	
0	WD5 - Residential	12507024	08/09/2019	33980	61300	27320	\$91.52
0	WD5 - Residential	12507024	02/06/2019	17280	33980	16700	\$55.95
	<b>Account:</b> 50139	<b>SBL #:</b> 63.12-2-38	<b>Contact:</b> Fake, Thomas & Susan			<b>Location:</b> 44 Woodscape Dr	
0	WD5 - Residential	12520198	08/09/2019	19420	29250	9830	\$50.25
0	WD5 - Residential	12520198	02/06/2019	10240	19420	9180	\$50.25
	<b>Account:</b> 50140	<b>SBL #:</b> 63.12-2-29	<b>Contact:</b> Wise, Ryan & Kristen			<b>Location:</b> 8 Royal Pines Dr	
0	WD5 - Residential	12520243	08/09/2019	223760	301190	77430	\$259.39
0	WD5 - Residential	12520243	02/06/2019	101620	223760	122140	\$409.17
	<b>Account:</b> 50141	<b>SBL #:</b> 63.12-2-12	<b>Contact:</b> Derway Kelli, Long Kevin,			<b>Location:</b> 35 Woodscape Dr	
0	WD5 - Residential	10278812	02/06/2019	187210	228470	41260	\$138.22
0	WD5 - Residential	10278812	08/09/2019	228470	290240	61770	\$206.93
	<b>Account:</b> 50142	<b>SBL #:</b> 63.12-2-57	<b>Contact:</b> Kelly, Barbara & Robert			<b>Location:</b> 16 Amber Ln	
0	WD5 - Residential	12501067	02/06/2019	26150	47920	21770	\$72.93
0	WD5 - Residential	12501067	08/09/2019	47920	66680	18760	\$62.85
	<b>Account:</b> 50143	<b>SBL #:</b> 63.12-2-40	<b>Contact:</b> Kelleher, Shannon			<b>Location:</b> 40 Woodscape Dr	
0	WD5 - Residential	12512117	08/09/2019	12830	18630	5800	\$50.25
0	WD5 - Residential	12512117	02/06/2019	6440	12830	6390	\$50.25
	<b>Account:</b> 50144	<b>SBL #:</b> 63.2-2-15	<b>Contact:</b> Izzo, John & Diane			<b>Location:</b> 177 Reservoir Rd	
0	WD5 - Residential	13331873	02/06/2019	54180	78360	24180	\$81.00
0	WD5 - Residential	13331873	08/09/2019	78360	103790	25430	\$85.19
	<b>Account:</b> 50145	<b>SBL #:</b> 63.12-2-13	<b>Contact:</b> Mallette, Jason & Tanya			<b>Location:</b> 4 Royal Pines Dr	
0	WD5 - Residential	10249065	02/06/2019	580730	702440	121710	\$407.73
0	WD5 - Residential	10249065	08/09/2019	702440	816230	113790	\$381.20
	<b>Account:</b> 50146	<b>SBL #:</b> 63.2-2-1	<b>Contact:</b> Sharpsteen, Daniel & Kyle			<b>Location:</b> 228 Reservoir Rd	
0	WD5 - Residential	12532278	02/06/2019	26660	49610	22950	\$76.88
0	WD5 - Residential	12532278	08/09/2019	49610	67740	18130	\$60.74
	<b>Account:</b> 50147	<b>SBL #:</b> 63.12-2-21	<b>Contact:</b> Marry, Sean & Lori			<b>Location:</b> 15 Royal Pines Dr	
0	WD5 - Residential	12529260	02/06/2019	87390	153320	65930	\$220.87
0	WD5 - Residential	12529260	08/09/2019	153320	254560	101240	\$339.15
	<b>Account:</b> 50148	<b>SBL #:</b> 63.2-1-14.12	<b>Contact:</b> Hydock Warehousing LLC			<b>Location:</b> 1584 Route 9	

Town of Moreau Water  
Reading Detail

Page #	Account Type	Serial #	Date	Previous	Current	Usage	Amount
0	WD5 - Residential	12516332	02/06/2019	13210	26660	13450	\$50.25
0	WD5 - Residential	12516332	08/09/2019	26660	48820	22160	\$74.24
<b>Account: 50149</b>		<b>SBL #: 63.12-3-3</b>	<b>Contact: Ostrander, Donald &amp; Ellen</b>		<b>Location: 60 Ella Dr</b>		
0	WD5 - Residential	12524691	08/09/2019	134470	224640	90170	\$302.07
0	WD5 - Residential	12524691	02/06/2019	93750	134470	40720	\$136.41
<b>Account: 50151</b>		<b>SBL #: 63.2-1-10</b>	<b>Contact: South Glens Falls Self Storage</b>		<b>Location: 1589 Route 9</b>		
0	WD5 - Residential	12504306	08/09/2019	100700	128370	27670	\$92.69
0	WD5 - Residential	12504306	02/06/2019	64770	100700	35930	\$120.37
<b>Account: 50152</b>		<b>SBL #: 63.8-1-4</b>	<b>Contact: Reynolds, Joseph</b>		<b>Location: 52 Ella Dr</b>		
0	WD5 - Residential	11872943C	08/09/2019	718060	786340	68280	\$228.74
0	WD5 - Residential	11872943C	02/06/2019	675250	718060	42810	\$143.41
<b>Account: 50153</b>		<b>SBL #: 63.8-1-44</b>	<b>Contact: Bolton, Jennifer &amp; Stephen</b>		<b>Location: 45 Ella Dr</b>		
0	WD5 - Residential	07890921	02/06/2019	948850	996800	47950	\$160.63
0	WD5 - Residential	07890921	08/09/2019	996800	1072140	75340	\$252.39
<b>Account: 50154</b>		<b>SBL #: 63.12-2-33</b>	<b>Contact: Kendall, Rodney &amp; Patricia</b>		<b>Location: 57 Woodscape Dr</b>		
0	WD5 - Residential	12498777	02/06/2019	56280	90720	34440	\$115.37
0	WD5 - Residential	12498777	08/09/2019	90720	135310	44590	\$149.38
<b>Account: 50155</b>		<b>SBL #: 63.12-2-35</b>	<b>Contact: Enser, Jason &amp; Pamela</b>		<b>Location: 61 Woodscape Dr</b>		
0	WD5 - Residential	12512266	02/15/2019	0	33040 E	33040	\$110.68
0	WD5 - Residential	12512266	08/09/2019	33040	75880	42840	\$143.51
<b>Account: 50156</b>		<b>SBL #: 63.12-2-52</b>	<b>Contact: Creaser, John R.,</b>		<b>Location: 10 Amber Ln</b>		
0	WD5 - Residential	12515336	08/09/2019	20320	31440	11120	\$50.25
0	WD5 - Residential	12515336	02/06/2019	11650	20320	8670	\$50.25
<b>Account: 50157</b>		<b>SBL #: 63.12-3-12</b>	<b>Contact: Walls, Alan &amp; Patricia</b>		<b>Location: 57 Ella Dr</b>		
0	WD5 - Residential	7629494	02/06/2019	1092880	1169300	76420	\$256.01
0	WD5 - Residential	7629494	08/09/2019	1169300	1252540	83240	\$278.85
<b>Account: 50158</b>		<b>SBL #: 63.8-1-8</b>	<b>Contact: Parker, Steven</b>		<b>Location: 44 Ella Dr</b>		
0	WD5 - Residential	07636965	08/09/2019	726710	815960	89250	\$298.99
0	WD5 - Residential	07636965	02/06/2019	672120	726710	54590	\$182.88
<b>Account: 50159</b>		<b>SBL #: 63.12-2-54</b>	<b>Contact: Firth, Peter &amp; Carol</b>		<b>Location: 6 Amber Ln</b>		
0	WD5 - Residential	7629608	08/09/2019	146630	157210	10580	\$50.25

Town of Moreau Water  
Reading Detail

Page #	Account Type	Serial #	Date	Previous	Current	Usage	Amount
0	WD5 - Residential	7629608	02/06/2019	132950	146630	13680	\$50.25
<b>Account: 50160</b>		<b>SBL #: 63.8-1-29</b>	<b>Contact: Abraham, Thomas W. &amp; Leslie E.</b>		<b>Location: 9 Ella Dr</b>		
0	WD5 - Residential	10273075	02/06/2019	721630	780240	58610	\$196.34
0	WD5 - Residential	10273075	08/09/2019	799780	894060	94280	\$315.84
0	WD5 - Residential	10273075	06/10/2019	780240	799780	19540	\$65.46
<b>Account: 50161</b>		<b>SBL #: 63.12-3-11</b>	<b>Contact: Gutowski, Jeffrey &amp; Susan</b>		<b>Location: 62 Ella Dr</b>		
0	WD5 - Residential	07630131	02/06/2019	538550	564410	25860	\$86.63
0	WD5 - Residential	07630131	08/09/2019	564410	612240	47830	\$160.23
<b>Account: 50162</b>		<b>SBL #: 63.12-2-10</b>	<b>Contact: Shawver, Susan</b>		<b>Location: 19 Amber Ln</b>		
0	WD5 - Residential	7629017	08/09/2019	189350	207270	17920	\$60.03
0	WD5 - Residential	7629017	02/06/2019	170560	189350	18790	\$62.95
<b>Account: 50163</b>		<b>SBL #: 63.12-2-20</b>	<b>Contact: McGough, Ryan &amp; Jodie</b>		<b>Location: 13 Royal Pines Dr</b>		
0	WD5 - Residential	07629276	08/09/2019	1008900	1088810	79910	\$267.70
0	WD5 - Residential	07629276	02/06/2019	932900	1008900	76000	\$254.60
<b>Account: 50164</b>		<b>SBL #: 63.12-2-32</b>	<b>Contact: O'Leary, Timothy &amp; Rebecca</b>		<b>Location: 55 Woodscape Dr</b>		
0	WD5 - Residential	07629255	08/09/2019	929400	1032870	103470	\$346.62
0	WD5 - Residential	07629255	02/06/2019	848470	929400	80930	\$271.12
<b>Account: 50165</b>		<b>SBL #: 63.12-2-16</b>	<b>Contact: Chapman, Andrew &amp; Katie</b>		<b>Location: 3 Royal Pines Dr</b>		
0	WD5 - Residential	07638055	08/09/2019	644610	709660	65050	\$217.92
0	WD5 - Residential	07638055	02/06/2019	564540	644610	80070	\$268.23
<b>Account: 50166</b>		<b>SBL #: 63.8-1-42</b>	<b>Contact: Bickford, Brandon &amp; Jeanine</b>		<b>Location: 41 Ella Dr</b>		
0	WD5 - Residential	11979922	02/06/2019	267580	295490	27910	\$93.50
0	WD5 - Residential	11979922	08/09/2019	295490	324660	29170	\$97.72
<b>Account: 50167</b>		<b>SBL #: 63.8-1-1</b>	<b>Contact: Dobert, John &amp; Susan</b>		<b>Location: 58 Ella Dr</b>		
0	WD5 - Residential	11977349	02/06/2019	708780	774400	65620	\$219.83
0	WD5 - Residential	11977349	08/09/2019	774400	862620	88220	\$295.54
<b>Account: 50168</b>		<b>SBL #: 63.8-1-2</b>	<b>Contact: Carroll, Gerard &amp; Nancy</b>		<b>Location: 56 Ella Dr</b>		
0	WD5 - Residential	07933592	08/09/2019	787960	872430	84470	\$282.97
0	WD5 - Residential	07933592	02/06/2019	729370	787960	58590	\$196.28
<b>Account: 50169</b>		<b>SBL #: 63.12-2-31</b>	<b>Contact: Grimm, Robert</b>		<b>Location: 12 Royal Pines Dr</b>		
0	WD5 - Residential	07639238	08/09/2019	861400	895990	34590	\$115.88

Town of Moreau Water  
Reading Detail

Page #	Account Type	Serial #	Date	Previous	Current	Usage	Amount
0	WD5 - Residential	07639238	02/06/2019	792710	861400	68690	\$230.11
<b>Account: 50170</b>		<b>SBL #: 63.12-2-34</b>	<b>Contact: Varney, Matthew &amp; Renee</b>		<b>Location: 59 Woodscape Dr</b>		
0	WD5 - Residential	11980512	08/09/2019	882870	944330	61460	\$205.89
0	WD5 - Residential	11980512	02/06/2019	859850	882870	23020	\$77.12
<b>Account: 50171</b>		<b>SBL #: 63.12-2-22</b>	<b>Contact: Edwards, Richard &amp; Diane</b>		<b>Location: 53 Woodscape Dr</b>		
0	WD5 - Residential	07903814	02/06/2019	96540	104948 E	8408	\$50.25
0	WD5 - Residential	12944533	08/09/2019	0	5230	11472	\$50.25
<b>Account: 50172</b>		<b>SBL #: 63.12-2-44</b>	<b>Contact: Eichin, Gerald &amp; Anna</b>		<b>Location: 32 Woodscape Dr</b>		
0	WD5 - Residential	11974661	08/09/2019	283720	315330	31610	\$105.89
0	WD5 - Residential	11974661	02/06/2019	257320	283720	26400	\$88.44
<b>Account: 50173</b>		<b>SBL #: 63.8-1-43</b>	<b>Contact: Stewart, Matthew</b>		<b>Location: 43 Ella Dr</b>		
0	WD5 - Residential	11980054	08/09/2019	1006730	1141640	134910	\$451.95
0	WD5 - Residential	11980054	02/06/2019	916590	1006730	90140	\$301.97
<b>Account: 50174</b>		<b>SBL #: 63.8-1-30</b>	<b>Contact: Goodman, Paul C.,</b>		<b>Location: 11 Ella Dr</b>		
0	WD5 - Residential	11982554	08/09/2019	804460	872700	68240	\$228.60
0	WD5 - Residential	11982554	02/06/2019	749470	804460	54990	\$184.22
<b>Account: 50175</b>		<b>SBL #: 63.8-1-31</b>	<b>Contact: Gonyeau, Richard &amp; Judith</b>		<b>Location: 13 Ella Dr</b>		
0	WD5 - Residential	07893245	02/06/2019	402400	432700	30300	\$101.51
0	WD5 - Residential	07893245	08/09/2019	432700	475500	42800	\$143.38
<b>Account: 50176</b>		<b>SBL #: 63.8-1-3</b>	<b>Contact: Mabb, Jerome E,</b>		<b>Location: 54 Ella Dr</b>		
0	WD5 - Residential	10218110	02/06/2019	742150	795770	53620	\$179.63
0	WD5 - Residential	10218110	08/09/2019	795770	880920	85150	\$285.25
<b>Account: 50177</b>		<b>SBL #: 63.12-3-10</b>	<b>Contact: Brace, Leroy</b>		<b>Location: 64 Ella Dr</b>		
0	WD5 - Residential	11976910	08/09/2019	369690	420880	51190	\$171.49
0	WD5 - Residential	11976910	02/06/2019	325000	369690	44690	\$149.71
<b>Account: 50178</b>		<b>SBL #: 63.8-1-27</b>	<b>Contact: Sorensen, Carol</b>		<b>Location: 5 Ella Dr</b>		
0	WD5 - Residential	11975655	08/09/2019	412720	476830	64110	\$214.77
0	WD5 - Residential	11975655	02/06/2019	383520	412720	29200	\$97.82
<b>Account: 50179</b>		<b>SBL #: 63.2-2-5.2</b>	<b>Contact: Ketchum, Benjamin &amp; Katherine</b>		<b>Location: 214 Reservoir Rd</b>		
0	WD5 - Residential	11979291	08/09/2019	723800	750690	26890	\$90.08
0	WD5 - Residential	11979291	02/06/2019	690990	723800	32810	\$109.91

Town of Moreau Water

Reading Detail

Page #	Account Type	Serial #	Date	Previous	Current	Usage	Amount
	<b>Account:</b> 50180	<b>SBL #:</b> 63.12-2-43	<b>Contact:</b> Polunci, James & Valorie		<b>Location:</b> 34 Woodscape Dr		
0	WD5 - Residential	07857677	02/06/2019	126900	144190	17290	\$57.92
0	WD5 - Residential	07857677	08/09/2019	144190	168610	24420	\$81.81
	<b>Account:</b> 50181	<b>SBL #:</b> 63.12-2-53	<b>Contact:</b> Brein, Charles & Michele		<b>Location:</b> 8 Amber Ln		
0	WD5 - Residential	11983514	02/06/2019	125390	138850	13460	\$50.25
0	WD5 - Residential	11983514	08/09/2019	138850	150420	11570	\$50.25
	<b>Account:</b> 50182	<b>SBL #:</b> 63.12-2-39	<b>Contact:</b> Brady, Joseph & Mary		<b>Location:</b> 42 Woodscape Dr		
0	WD5 - Residential	11978112	02/06/2019	286390	318330	31940	\$107.00
0	WD5 - Residential	11978112	08/09/2019	318330	359160	40830	\$136.78
	<b>Account:</b> 50183	<b>SBL #:</b> 63.8-1-32	<b>Contact:</b> Childs, Irene		<b>Location:</b> 15 Ella Dr		
0	WD5 - Residential	11983885	08/09/2019	691130	786800	95670	\$320.49
0	WD5 - Residential	11983885	02/06/2019	624100	691130	67030	\$224.55
	<b>Account:</b> 50184	<b>SBL #:</b> 63.2-2-25	<b>Contact:</b> Ball Jr, Darleena & Charles		<b>Location:</b> 240 Reservoir Rd		
0	WD5 - Residential	07883507	02/06/2019	192190	206130	13940	\$50.25
0	WD5 - Residential	07883507	08/09/2019	206130	231830	25700	\$86.10
	<b>Account:</b> 50185	<b>SBL #:</b> 63.12-2-51	<b>Contact:</b> Anderson, Walter & Betty		<b>Location:</b> 12 Amber Ln		
0	WD5 - Residential	10210924	02/06/2019	231780	266660	34880	\$116.85
0	WD5 - Residential	10210924	08/09/2019	266660	303980	37320	\$125.02
	<b>Account:</b> 50186	<b>SBL #:</b> 63.2-2-14	<b>Contact:</b> Dzialo, Wm & Gayla		<b>Location:</b> 179 Reservoir Rd		
0	WD5 - Residential	11979104	08/09/2019	422060	469750	47690	\$159.76
0	WD5 - Residential	11979104	02/06/2019	387920	422060	34140	\$114.37
	<b>Account:</b> 50187	<b>SBL #:</b> 63.12-2-27	<b>Contact:</b> Shattuck, Stanley & Farida		<b>Location:</b> 43 Woodscape Dr		
0	WD5 - Residential	07760811	08/09/2019	126480	139620	13140	\$50.25
0	WD5 - Residential	07760811	02/06/2019	111620	126480	14860	\$50.25
	<b>Account:</b> 50188	<b>SBL #:</b> 63.12-2-41	<b>Contact:</b> Giordano Sharon, Currier Clint,		<b>Location:</b> 38 Woodscape Dr		
0	WD5 - Residential	10225551	02/06/2019	307250	359010	51760	\$173.40
0	WD5 - Residential	10225551	08/09/2019	359010	428220	69210	\$231.85
	<b>Account:</b> 50189	<b>SBL #:</b> 63.8-1-34	<b>Contact:</b> Macey Jr, Robert F,		<b>Location:</b> 19 Ella Dr		
0	WD5 - Residential	10284072	08/09/2019	512700	553340	40640	\$136.14
0	WD5 - Residential	10284072	02/06/2019	482240	512700	30460	\$102.04
	<b>Account:</b> 50190	<b>SBL #:</b> 63.12-2-46	<b>Contact:</b> Bowe, Linda S.,		<b>Location:</b> 28 Woodscape Dr		

Town of Moreau Water  
Reading Detail

Page #	Account Type	Serial #	Date	Previous	Current	Usage	Amount
0	WD5 - Residential	10229008	08/09/2019	100950	114000	13050	\$50.25
0	WD5 - Residential	10229008	02/06/2019	89020	100950	11930	\$50.25
<b>Account: 50191</b>		<b>SBL #: 63.12-2-25</b>	<b>Contact: Azzara Trustee, Erica L,</b>		<b>Location: 47 Woodscape Dr</b>		
0	WD5 - Residential	10235449	08/09/2019	310430	320070	9640	\$50.25
0	WD5 - Residential	10235449	02/06/2019	307570	310430	2860	\$50.25
<b>Account: 50192</b>		<b>SBL #: 63.12-2-26</b>	<b>Contact: Linehan, Patricia</b>		<b>Location: 45 Woodscape Dr</b>		
0	WD5 - Residential	10240110	02/06/2019	75340	81400	6060	\$50.25
0	WD5 - Residential	10240110	08/09/2019	81400	90260	8860	\$50.25
<b>Account: 50193</b>		<b>SBL #: 63.8-1-25</b>	<b>Contact: Shaw, Susan</b>		<b>Location: 10 Ella Dr</b>		
0	WD5 - Residential	10274974	08/09/2019	714820	792430	77610	\$259.99
0	WD5 - Residential	10274974	02/06/2019	636700	714820	78120	\$261.70
<b>Account: 50194</b>		<b>SBL #: 63.12-3-5</b>	<b>Contact: Smith, Douglas &amp; Carol</b>		<b>Location: 3 Ella Dr</b>		
0	WD5 - Residential	10273006	02/06/2019	698480	796470	97990	\$328.27
0	WD5 - Residential	10273006	08/09/2019	796470	902040	105570	\$353.66
<b>Account: 50195</b>		<b>SBL #: 63.8-1-26</b>	<b>Contact: Plata, Frank &amp; Patricia</b>		<b>Location: 8 Ella Dr</b>		
0	WD5 - Residential	10298013	02/06/2019	181820	209200	27380	\$91.72
0	WD5 - Residential	10298013	08/09/2019	209200	248990	39790	\$133.30
<b>Account: 50196</b>		<b>SBL #: 63.2-2-7.3</b>	<b>Contact: Gadway, Marcia</b>		<b>Location: 208 Reservoir Rd</b>		
0	WD5 - Residential	10281076	02/06/2019	117690	128680	10990	\$50.25
0	WD5 - Residential	10281076	08/09/2019	128680	128680	0	\$50.25
<b>Account: 50197</b>		<b>SBL #: 63.8-1-24</b>	<b>Contact: Roods, Merycarol</b>		<b>Location: 12 Ella Dr</b>		
0	WD5 - Residential	10297858	02/06/2019	312530	335300	22770	\$76.28
0	WD5 - Residential	10297858	08/09/2019	335300	360700	25400	\$85.09
<b>Account: 50198</b>		<b>SBL #: 63.2-2-8</b>	<b>Contact: Quinn, Nicholas &amp; Meagan</b>		<b>Location: 202 Reservoir Rd</b>		
0	WD5 - Residential	10250509	02/06/2019	267000	314010	47010	\$157.48
0	WD5 - Residential	10250509	08/09/2019	314010	365870	51860	\$173.73
<b>Account: 50199</b>		<b>SBL #: 63.2-1-4</b>	<b>Contact: Montgomery, Michael P,</b>		<b>Location: 1603 Route 9</b>		
0	WD5 - Residential	10271115	02/06/2019	123040	135130	12090	\$50.25
0	WD5 - Residential	10271115	08/09/2019	135130	146660	11530	\$50.25
<b>Account: 50200</b>		<b>SBL #: 63.2-2-39</b>	<b>Contact: Tardif, Joseph E,</b>		<b>Location: 206 Reservoir Rd</b>		
0	WD5 - Residential	10248817	08/09/2019	268400	303130	34730	\$116.35



Town of Moreau Water  
Reading Detail

Page #	Account Type	Serial #	Date	Previous	Current	Usage	Amount
0	WD5 - Residential	10248817	02/06/2019	243100	268400	25300	\$84.76
<b>Account: 50201</b>		<b>SBL #: 63.12-3-6</b>	<b>Contact: Chatterton, Jeffrey &amp; Shawn</b>		<b>Location: 6 Ella Dr</b>		
0	WD5 - Residential	10252510	08/09/2019	373250	437520	64270	\$215.30
0	WD5 - Residential	10252510	02/06/2019	315020	373250	58230	\$195.07
<b>Account: 50202</b>		<b>SBL #: 63.8-1-21</b>	<b>Contact: Ploof Jr., Jeanette &amp; James H,</b>		<b>Location: 18 Ella Dr</b>		
0	WD5 - Residential	10707032	02/06/2019	456380	534210	77830	\$260.73
0	WD5 - Residential	10707032	08/09/2019	534210	642690	108480	\$363.41
<b>Account: 50203</b>		<b>SBL #: 63.12-3-8</b>	<b>Contact: Jarvis, Charles &amp; Donette</b>		<b>Location: 1 Ella Dr</b>		
0	WD5 - Residential	10235865	08/09/2019	502640	587380	84740	\$283.88
0	WD5 - Residential	10235865	02/06/2019	428620	502640	74020	\$247.97
<b>Account: 50204</b>		<b>SBL #: 63.8-1-20</b>	<b>Contact: Rainville, Dennis &amp; Jennifer</b>		<b>Location: 20 Ella Dr</b>		
0	WD5 - Residential	10250129	08/09/2019	431990	510500	78510	\$263.01
0	WD5 - Residential	10250129	02/06/2019	386190	431990	45800	\$153.43
<b>Account: 50205</b>		<b>SBL #: 63.12-3-7</b>	<b>Contact: Chatterton, Jeffrey &amp; Shawn</b>		<b>Location: 4 Ella Dr</b>		
0	WD5 - Residential	10271835	02/06/2019	265760	359910	94150	\$315.40
0	WD5 - Residential	10271835	08/09/2019	359910	453430	93520	\$313.29
<b>Account: 50206</b>		<b>SBL #: 63.8-1-22</b>	<b>Contact: Nichols, Colleen</b>		<b>Location: 16 Ella Dr</b>		
0	WD5 - Residential	10250123	08/09/2019	403980	494000	90020	\$301.57
0	WD5 - Residential	10250123	02/06/2019	358380	403980	45600	\$152.76
<b>Account: 50207</b>		<b>SBL #: 63.8-1-23</b>	<b>Contact: Capone Lisa M, Andreassen Joan,</b>		<b>Location: 14 Ella Dr</b>		
0	WD5 - Residential	10268454	08/09/2019	296800	369580	72780	\$243.81
0	WD5 - Residential	10268454	02/06/2019	256080	296800	40720	\$136.41
<b>Account: 50208</b>		<b>SBL #: 63.2-1-20</b>	<b>Contact: Doyle, Diana Jean,</b>		<b>Location: 205 Reservoir Rd</b>		
0	WD5 - Residential	13343032	08/09/2019	66190	92250	26060	\$87.30
0	WD5 - Residential	13343032	02/06/2019	38100	66190	28090	\$94.10
<b>Account: 50209</b>		<b>SBL #: 63.2-2-11</b>	<b>Contact: Depan-Cartier, Gayle B,</b>		<b>Location: 196 Reservoir Rd</b>		
0	WD5 - Residential	10268957	02/06/2019	85800	108830	23030	\$77.15
0	WD5 - Residential	10268957	08/09/2019	108830	125770	16940	\$56.75
<b>Account Type WD5 - Residential Totals:</b>					<b>Readings</b>	<b>Usage</b>	<b>Amount</b>
					416	16621470	\$57,684.91

WD5 - Indust & Munic

Town of Moreau Water  
**Reading Detail**

Page #	Account Type	Serial #	Date	Previous	Current	Usage	Amount
	<b>Account:</b> 50009	<b>SBL #:</b> 63.2-1-39	<b>Contact:</b> Moreau Emergency Squad Inc		<b>Location:</b> 1583 Route 9		
0	WD5 - Indust & Munic	12769676	02/06/2019	0	24350	204450	\$495.46
0	WD5 - Indust & Munic	12769676	08/09/2019	24350	245240	220890	\$534.09
	<b>Account Type WD5 - Indust &amp; Munic Totals:</b>				<b>Readings</b>	<b>Usage</b>	<b>Amount</b>
					2	425340	\$1,029.55
<i>WD6 - Residential</i>							
	<b>Account:</b> 60001	<b>SBL #:</b> 50.1-1-16	<b>Contact:</b> Muzikar, Denise M.,		<b>Location:</b> 13 Grover Ave		
0	WD6 - Residential	12512694	02/06/2019	42770	62870	20100	\$80.40
0	WD6 - Residential	12512694	08/09/2019	62870	109190	46320	\$185.28
	<b>Account:</b> 60002	<b>SBL #:</b> 63.4-3-24	<b>Contact:</b> Berrigan, Peter & Amanda		<b>Location:</b> 11 Kimberly Ln		
0	WD6 - Residential	12506296	08/09/2019	83160	125250	42090	\$168.36
0	WD6 - Residential	12506296	02/06/2019	0	83160	83160	\$332.64
	<b>Account:</b> 60003	<b>SBL #:</b> 63.4-3-13	<b>Contact:</b> Mapes, Bruce & Kathleen		<b>Location:</b> 17 Kimberly Ln		
0	WD6 - Residential	12531387	02/06/2019	10870	27320	16450	\$65.80
0	WD6 - Residential	12531387	08/09/2019	27320	46090	18770	\$75.08
	<b>Account:</b> 60004	<b>SBL #:</b> 50.1-1-36	<b>Contact:</b> Fifield, Jeremy & Andrea		<b>Location:</b> 6 Pine View Dr		
0	WD6 - Residential	07638758	08/09/2019	419050	446730	27680	\$110.72
0	WD6 - Residential	07638758	02/06/2019	379950	419050	39100	\$156.40
	<b>Account:</b> 60005	<b>SBL #:</b> 50.1-1-40.112	<b>Contact:</b> Davenport, James & Antoinette		<b>Location:</b> 13 Pine View Dr		
0	WD6 - Residential	07636963	02/06/2019	369830	412390	42560	\$170.24
0	WD6 - Residential	07636963	08/09/2019	412390	452910	40520	\$162.08
	<b>Account:</b> 60006	<b>SBL #:</b> 63.4-3-18	<b>Contact:</b> Di Battista, Carl & RoseMaria		<b>Location:</b> 15 Kimberly Ln		
0	WD6 - Residential	12529704	08/09/2019	47190	76360	29170	\$116.68
0	WD6 - Residential	12529704	02/06/2019	22430	47190	24760	\$99.04
	<b>Account:</b> 60007	<b>SBL #:</b> 63.4-3-12	<b>Contact:</b> Gericke, Kenneth & Lauren		<b>Location:</b> 19 Kimberly Ln		
0	WD6 - Residential	12516218	08/09/2019	25120	57960	32840	\$131.36
0	WD6 - Residential	12516218	02/06/2019	23550	25120	1570	\$60.00
0	WD6 - Residential	12516218	01/11/2019	22390	23550	1160	\$60.00
	<b>Account:</b> 60008	<b>SBL #:</b> 50.1-1-18	<b>Contact:</b> Stearns Robert, Stearns Mary,		<b>Location:</b> 10 Adams Rd		
0	WD6 - Residential	12521076	02/06/2019	5910	12340	6430	\$60.00
0	WD6 - Residential	12521076	08/09/2019	12340	18990	6650	\$60.00

Town of Moreau Water  
Reading Detail

Page #	Account Type	Serial #	Date	Previous	Current	Usage	Amount
	<b>Account:</b> 60009	<b>SBL #:</b> 63.4-1-77	<b>Contact:</b> Roccia Enterprise LLC		<b>Location:</b> 1449-1451 Route 9		
0	WD6 - Residential	12532449	08/09/2019	232800	310140	77340	\$309.36
0	WD6 - Residential	12532449	02/06/2019	108120	232800	124680	\$498.72
	<b>Account:</b> 60010	<b>SBL #:</b> 63.4-1-35	<b>Contact:</b> Gonyea, Joseph & Pamela		<b>Location:</b> 6 Kimberly Ln		
0	WD6 - Residential	12515237	08/09/2019	77730	146610	68880	\$275.52
0	WD6 - Residential	12515237	02/06/2019	35580	77730	42150	\$168.60
	<b>Account:</b> 60011	<b>SBL #:</b> 50.1-1-33	<b>Contact:</b> Ringler, Robyn E,		<b>Location:</b> 7 Pine View Dr		
0	WD6 - Residential	12513620	08/09/2019	36990	58960	21970	\$87.88
0	WD6 - Residential	12513620	02/06/2019	15620	36990	21370	\$85.48
	<b>Account:</b> 60012	<b>SBL #:</b> 50.1-1-35	<b>Contact:</b> Rozell, Margreta M,		<b>Location:</b> 8 Pine View Dr		
0	WD6 - Residential	12527982	02/06/2019	13940	22890	8950	\$60.00
0	WD6 - Residential	12527982	08/09/2019	22890	47840	24950	\$99.80
	<b>Account:</b> 60013	<b>SBL #:</b> 50.1-1-17	<b>Contact:</b> Newcomb, Annette L,		<b>Location:</b> 11 Grover Ave		
0	WD6 - Residential	12528775	08/09/2019	25010	39110	14100	\$60.00
0	WD6 - Residential	12528775	02/06/2019	14650	25010	10360	\$60.00
	<b>Account:</b> 60014	<b>SBL #:</b> 63.4-4-25	<b>Contact:</b> Dingmon, Patricia		<b>Location:</b> 24 Grey Fox Dr		
0	WD6 - Residential	12524860	08/09/2019	101200	162170	60970	\$243.88
0	WD6 - Residential	12524860	02/06/2019	69400	101200	31800	\$127.20
	<b>Account:</b> 60015	<b>SBL #:</b> 50.1-1-30	<b>Contact:</b> Hyde, Edward & Margot		<b>Location:</b> 9 Adams Rd		
0	WD6 - Residential	12526954	02/06/2019	20120	46030	25910	\$103.64
0	WD6 - Residential	12526954	08/09/2019	46030	71930	25900	\$103.60
	<b>Account:</b> 60016	<b>SBL #:</b> 50.1-1-31	<b>Contact:</b> Alkes, Ursula M,		<b>Location:</b> 11 Adams Rd		
0	WD6 - Residential	12497633	08/09/2019	10920	18930	8010	\$60.00
0	WD6 - Residential	12497633	02/06/2019	4740	10920	6180	\$60.00
	<b>Account:</b> 60017	<b>SBL #:</b> 63.4-3-39	<b>Contact:</b> McKeown, Margaret		<b>Location:</b> 20 Kimberly Ln		
0	WD6 - Residential	12528856	02/06/2019	0	9080	9180	\$60.00
0	WD6 - Residential	12528856	08/09/2019	9080	18480	9400	\$60.00
	<b>Account:</b> 60018	<b>SBL #:</b> 63.4-3-40	<b>Contact:</b> Thomson, Glen & Donna		<b>Location:</b> 22 Kimberly Ln		
0	WD6 - Residential	12526594	08/09/2019	29140	46240	17100	\$68.40
0	WD6 - Residential	12526594	02/06/2019	11670	29140	17470	\$69.88
	<b>Account:</b> 60019	<b>SBL #:</b> 63.4-3-36	<b>Contact:</b> Streicher, Dawn		<b>Location:</b> 14 Kimberly Ln		

Town of Moreau Water  
Reading Detail

Page #	Account Type	Serial #	Date	Previous	Current	Usage	Amount
0	WD6 - Residential	12528563	02/06/2019	11900	26100	14200	\$60.00
0	WD6 - Residential	12528563	08/09/2019	26100	41880	15780	\$63.12
<b>Account: 60020</b>		<b>SBL #: 50.1-1-10</b>	<b>Contact: Atkins, Kurt</b>		<b>Location: 10 Grover Ave</b>		
0	WD6 - Residential	12512265	02/06/2019	11980	23510	11530	\$60.00
0	WD6 - Residential	12512265	08/09/2019	23510	51140	27630	\$110.52
<b>Account: 60021</b>		<b>SBL #: 63.4-4-1</b>	<b>Contact: DeCrescenzo, Laurie A,</b>		<b>Location: 34 Kimberly Ln</b>		
0	WD6 - Residential	12525916	08/09/2019	60610	120400	59790	\$239.16
0	WD6 - Residential	12525916	02/06/2019	18760	60610	41850	\$167.40
<b>Account: 60022</b>		<b>SBL #: 49.59-1-11</b>	<b>Contact: Rivers, Sherry</b>		<b>Location: 10 Washington Rd</b>		
0	WD6 - Residential	12520701	08/09/2019	25580	60500	34920	\$139.68
0	WD6 - Residential	12520701	02/06/2019	0	25580	25680	\$102.72
<b>Account: 60023</b>		<b>SBL #: 63.4-1-17.2</b>	<b>Contact: Tierney, Magan S, Rowe Sr., Jeffrey</b>		<b>Location: 5 Kimberly Ln</b>		
0	WD6 - Residential	12503389	02/06/2019	9660	29720	20060	\$80.24
0	WD6 - Residential	12503389	08/09/2019	29720	48210	18490	\$73.96
<b>Account: 60024</b>		<b>SBL #: 50.1-1-11</b>	<b>Contact: Powers, David &amp; Lorraine</b>		<b>Location: 12 Grover Ave</b>		
0	WD6 - Residential	12498013	08/09/2019	32790	55610	22820	\$91.28
0	WD6 - Residential	12498013	02/06/2019	19590	32790	13200	\$60.00
<b>Account: 60025</b>		<b>SBL #: 50.1-1-20</b>	<b>Contact: Hall, David A,</b>		<b>Location: 9 Grover Ave</b>		
0	WD6 - Residential	10284663	02/06/2019	99600	117640	18040	\$72.16
0	WD6 - Residential	10284663	08/09/2019	117640	135800	18160	\$72.64
<b>Account: 60026</b>		<b>SBL #: 63.4-3-19</b>	<b>Contact: Van Guilder, Joseph &amp; Laura</b>		<b>Location: 13 Kimberly Ln</b>		
0	WD6 - Residential	10275264	02/06/2019	726750	767990	41240	\$164.96
0	WD6 - Residential	10275264	08/09/2019	767990	877990	110000	\$440.00
<b>Account: 60027</b>		<b>SBL #: 63.4-3-6</b>	<b>Contact: Jackson, Corey</b>		<b>Location: 23 Kimberly Ln</b>		
0	WD6 - Residential	12502106	08/09/2019	33040	67980	34940	\$139.76
0	WD6 - Residential	12502106	02/06/2019	13620	33040	19420	\$77.68
<b>Account: 60028</b>		<b>SBL #: 63.3-1-3.111</b>	<b>Contact: Maokin LLC</b>		<b>Location: 1450 Route 9</b>		
0	WD6 - Residential	13342293	08/09/2019	198740	285550	86810	\$347.24
0	WD6 - Residential	13342293	02/06/2019	135130	198740	63610	\$254.44
<b>Account: 60029</b>		<b>SBL #: 50.1-1-40.111</b>	<b>Contact: Dano, Robert &amp; Deborah</b>		<b>Location: 11 Pine View Dr</b>		

Town of Moreau Water  
Reading Detail

Page #	Account Type	Serial #	Date	Previous	Current	Usage	Amount
0	WD6 - Residential	12525129	08/09/2019	40100	62360	22260	\$89.04
0	WD6 - Residential	12525129	02/06/2019	17040	40100	23060	\$92.24
<b>Account: 60030</b>		<b>SBL #: 50.1-1-15</b>	<b>Contact: Davies, Gary &amp; Rhonda</b>		<b>Location: 12 Adams Rd</b>		
0	WD6 - Residential	12502899	08/09/2019	50430	82270	31840	\$127.36
0	WD6 - Residential	12502899	02/06/2019	23760	50430	26670	\$106.68
<b>Account: 60031</b>		<b>SBL #: 63.4-4-4</b>	<b>Contact: Sharpe, Karen</b>		<b>Location: 40 Kimberly Ln</b>		
0	WD6 - Residential	12531703	02/06/2019	34170	85600	51430	\$205.72
0	WD6 - Residential	12531703	08/09/2019	85600	134040	48440	\$193.76
<b>Account: 60032</b>		<b>SBL #: 49.67-1-5</b>	<b>Contact: Brennan, Aaron J,</b>		<b>Location: 12 Merritt Rd</b>		
0	WD6 - Residential	12526634	08/09/2019	64100	95490	31390	\$125.56
0	WD6 - Residential	12526634	02/06/2019	24850	64100	39250	\$157.00
<b>Account: 60033</b>		<b>SBL #: 49.52-1-43</b>	<b>Contact: Kobor, Ryan &amp; Rose Marie</b>		<b>Location: 8 Fernwood Rd</b>		
0	WD6 - Residential	12513672	02/06/2019	11630	29330	17700	\$70.80
0	WD6 - Residential	12513672	08/09/2019	29330	47350	18020	\$72.08
<b>Account: 60034</b>		<b>SBL #: 49.52-1-49</b>	<b>Contact: Hager, Charles H,</b>		<b>Location: 10 Fernwood Rd</b>		
0	WD6 - Residential	12531804	08/09/2019	60340	86670	26330	\$105.32
0	WD6 - Residential	12531804	02/06/2019	32320	60340	28020	\$112.08
<b>Account: 60035</b>		<b>SBL #: 49.52-1-42</b>	<b>Contact: Faden, Augustus &amp; Linda</b>		<b>Location: 6 Fernwood Rd</b>		
0	WD6 - Residential	12509036	08/09/2019	96150	158120	61970	\$247.88
0	WD6 - Residential	12509036	02/06/2019	53670	96150	42480	\$169.92
<b>Account: 60036</b>		<b>SBL #: 49.51-3-7</b>	<b>Contact: Faria, Michele</b>		<b>Location: 18 Fernwood Rd</b>		
0	WD6 - Residential	12522124	08/09/2019	25760	39210	13450	\$60.00
0	WD6 - Residential	12522124	02/06/2019	13300	25760	12460	\$60.00
<b>Account: 60037</b>		<b>SBL #: 49.59-2-3</b>	<b>Contact: Weston, Steven &amp; Nicole</b>		<b>Location: 14 Jacobie Rd</b>		
0	WD6 - Residential	12522339	08/09/2019	42770	70550	27780	\$111.12
0	WD6 - Residential	12522339	02/06/2019	22210	42770	20560	\$82.24
<b>Account: 60038</b>		<b>SBL #: 49.67-1-2</b>	<b>Contact: Wilson, Douglas &amp; Laurie</b>		<b>Location: 18 Merritt Rd</b>		
0	WD6 - Residential	12520969	02/06/2019	23220	47510	24290	\$97.16
0	WD6 - Residential	12520969	08/09/2019	47510	70860	23350	\$93.40
<b>Account: 60039</b>		<b>SBL #: 49.51-3-19</b>	<b>Contact: Brown, Karen</b>		<b>Location: 9 Maplewood Pkwy</b>		
0	WD6 - Residential	12498749	02/06/2019	5130	14120	8990	\$60.00

Town of Moreau Water  
Reading Detail

Page #	Account Type	Serial #	Date	Previous	Current	Usage	Amount
0	WD6 - Residential	12498749	08/09/2019	14120	20020	5900	\$60.00
<b>Account: 60040</b>		<b>SBL #: 63.4-4-30</b>	<b>Contact: Fisher, Richard</b>		<b>Location: 4 Grey Fox Dr</b>		
0	WD6 - Residential	12504298	02/06/2019	45710	81670	35960	\$143.84
0	WD6 - Residential	12504298	08/09/2019	81670	124260	42590	\$170.36
<b>Account: 60041</b>		<b>SBL #: 63.4-3-11</b>	<b>Contact: Speziale, Thomas &amp; Sandi</b>		<b>Location: 18 Amy Dr</b>		
0	WD6 - Residential	12517425	02/06/2019	46170	75580	29410	\$117.64
0	WD6 - Residential	12517425	08/09/2019	75580	101340	25760	\$103.04
<b>Account: 60042</b>		<b>SBL #: 63.4-3-20</b>	<b>Contact: Springer, Joyce &amp; Richard</b>		<b>Location: 12 Amy Dr</b>		
0	WD6 - Residential	12522309	08/09/2019	81340	128800	47460	\$189.84
0	WD6 - Residential	12522309	02/06/2019	31000	81340	50340	\$201.36
<b>Account: 60043</b>		<b>SBL #: 49.51-2-11</b>	<b>Contact: Linehan, Carol &amp; John David,</b>		<b>Location: 12 Washington Rd</b>		
0	WD6 - Residential	12520450	02/06/2019	29070	50950	21880	\$87.52
0	WD6 - Residential	12520450	08/09/2019	50950	74110	23160	\$92.64
<b>Account: 60044</b>		<b>SBL #: 63.4-3-10</b>	<b>Contact: US Bank Trust NA</b>		<b>Location: 17 Amy Dr</b>		
0	WD6 - Residential	12793399	08/09/2019	0	8700	8710	\$60.00
0	WD6 - Residential	12515751	02/06/2019	12520	12740	220	\$60.00
<b>Account: 60045</b>		<b>SBL #: 63.4-3-14</b>	<b>Contact: Sims, Jeffrey R,</b>		<b>Location: 16 Amy Dr</b>		
0	WD6 - Residential	12529284	08/09/2019	68770	100280	31510	\$126.04
0	WD6 - Residential	12529284	02/06/2019	49260	68770	19510	\$78.04
<b>Account: 60046</b>		<b>SBL #: 63.4-3-16</b>	<b>Contact: Curran, Maureen</b>		<b>Location: 13 Amy Dr</b>		
0	WD6 - Residential	12509651	08/09/2019	41230	59090	17860	\$71.44
0	WD6 - Residential	12509651	02/06/2019	27570	41230	13660	\$60.00
<b>Account: 60047</b>		<b>SBL #: 63.4-3-8</b>	<b>Contact: Bradley, Michael &amp; Beverly</b>		<b>Location: 20 Amy Dr</b>		
0	WD6 - Residential	12521543	08/09/2019	40070	179980	139910	\$559.64
0	WD6 - Residential	12521543	02/06/2019	16560	40070	23510	\$94.04
<b>Account: 60048</b>		<b>SBL #: 49.60-1-1</b>	<b>Contact: Mckenna Brodie, Frank Steven,</b>		<b>Location: 16 Maplewood Pkwy</b>		
0	WD6 - Residential	12411336	02/06/2019	36940	95340	58400	\$233.60
0	WD6 - Residential	12411336	08/09/2019	95340	138890	43550	\$174.20
<b>Account: 60049</b>		<b>SBL #: 49.59-2-15</b>	<b>Contact: Bromley, William &amp; Katherine</b>		<b>Location: 5 Washington Rd</b>		
0	WD6 - Residential	12513663	02/06/2019	88020	114710	26690	\$106.76
0	WD6 - Residential	12513663	08/09/2019	114710	151340	36630	\$146.52

Town of Moreau Water  
Reading Detail

Page #	Account Type	Serial #	Date	Previous	Current	Usage	Amount
	<b>Account:</b> 60050	<b>SBL #:</b> 63.4-3-3	<b>Contact:</b> Underwood, Norman & Carol		<b>Location:</b> 32 Kimberly Ln		
0	WD6 - Residential	12501475	02/06/2019	10470	22560	12090	\$60.00
0	WD6 - Residential	12501475	08/09/2019	22560	39380	16820	\$67.28
	<b>Account:</b> 60051	<b>SBL #:</b> 49.59-2-5	<b>Contact:</b> Barton, Jeffrey & Carol		<b>Location:</b> 11 Maplewood Pkwy		
0	WD6 - Residential	12504317	08/09/2019	39660	68960	29300	\$117.20
0	WD6 - Residential	12504317	02/06/2019	23570	39660	16090	\$64.36
	<b>Account:</b> 60052	<b>SBL #:</b> 49.52-1-74	<b>Contact:</b> Hill, Dennis & Edith		<b>Location:</b> 2 Maplewood Pkwy		
0	WD6 - Residential	12512185	08/09/2019	43010	66140	23130	\$92.52
0	WD6 - Residential	12512185	02/06/2019	22650	43010	20360	\$81.44
	<b>Account:</b> 60053	<b>SBL #:</b> 49.51-2-10	<b>Contact:</b> Prout, Donna J,		<b>Location:</b> 14 Washington Rd		
0	WD6 - Residential	12514371	08/09/2019	72450	95280	22830	\$91.32
0	WD6 - Residential	12514371	02/06/2019	25480	72450	46970	\$187.88
	<b>Account:</b> 60054	<b>SBL #:</b> 50.1-1-12	<b>Contact:</b> Ramsey, William & Patricia		<b>Location:</b> 14 Grover Ave		
0	WD6 - Residential	13339149	02/06/2019	123270	164340	41070	\$164.28
0	WD6 - Residential	13339149	08/09/2019	164340	206610	42270	\$169.08
	<b>Account:</b> 60055	<b>SBL #:</b> 63.4-4-31	<b>Contact:</b> Glowinski, Regina M,		<b>Location:</b> 2 Grey Fox Dr		
0	WD6 - Residential	7891069	08/09/2019	92080	97650	5570	\$60.00
0	WD6 - Residential	7891069	02/06/2019	86520	92080	5560	\$60.00
	<b>Account:</b> 60056	<b>SBL #:</b> 49.52-1-66	<b>Contact:</b> Hajek, Gary & Elizabeth		<b>Location:</b> 17 Fernwood Rd		
0	WD6 - Residential	12520809	08/09/2019	30610	44220	13610	\$60.00
0	WD6 - Residential	12520809	02/06/2019	18580	30610	12030	\$60.00
	<b>Account:</b> 60057	<b>SBL #:</b> 49.51-3-23	<b>Contact:</b> Seiferheld, Anthony S,		<b>Location:</b> 17 Jacobie Rd		
0	WD6 - Residential	12531782	02/06/2019	49390	71850	22460	\$89.84
0	WD6 - Residential	12531782	08/09/2019	71850	210130	138280	\$553.12
	<b>Account:</b> 60058	<b>SBL #:</b> 49.59-1-35	<b>Contact:</b> Palmer, Nicole A,		<b>Location:</b> 22 Merritt Rd		
0	WD6 - Residential	10275225	08/09/2019	119350	143010	23660	\$94.64
0	WD6 - Residential	10275225	02/06/2019	99770	119350	19580	\$78.32
	<b>Account:</b> 60059	<b>SBL #:</b> 63.4-4-28.1	<b>Contact:</b> Becerril, Valente & Shelly		<b>Location:</b> 12 Grey Fox Dr		
0	WD6 - Residential	12515596	02/06/2019	21300	58780	37480	\$149.92
0	WD6 - Residential	12515596	08/09/2019	58780	97060	38280	\$153.12
	<b>Account:</b> 60060	<b>SBL #:</b> 49.51-3-3	<b>Contact:</b> Sharrow, Rebecca		<b>Location:</b> 21 Fernwood Rd		

Town of Moreau Water  
Reading Detail

Page #	Account Type	Serial #	Date	Previous	Current	Usage	Amount
0	WD6 - Residential	10243296	08/09/2019	246510	279240	32730	\$130.92
0	WD6 - Residential	10243296	02/06/2019	219970	246510	26540	\$106.16
<b>Account: 60061</b>		<b>SBL #: 49.59-2-12</b>	<b>Contact: Holmes, Katherine</b>		<b>Location: 21 Merritt Rd</b>		
0	WD6 - Residential	00695060	08/09/2019	5210	12350	7140	\$60.00
0	WD6 - Residential	00695060	02/06/2019	0	5210	8010	\$60.00
<b>Account: 60062</b>		<b>SBL #: 49.52-1-68</b>	<b>Contact: Atherton-Ely, Lynn &amp; James</b>		<b>Location: 11 Fernwood Rd</b>		
0	WD6 - Residential	12528006	08/09/2019	54950	288310	233360	\$933.44
0	WD6 - Residential	12528006	02/06/2019	90	54950	54860	\$219.44
<b>Account: 60063</b>		<b>SBL #: 49.68-1-2</b>	<b>Contact: La Marche, Beverley C,</b>		<b>Location: 5 Merritt Rd</b>		
0	WD6 - Residential	12519996	02/06/2019	0	23810	23810	\$95.24
0	WD6 - Residential	12519996	08/09/2019	23810	44460	20650	\$82.60
<b>Account: 60064</b>		<b>SBL #: 49.67-1-3</b>	<b>Contact: Wurster, Kathryn E,</b>		<b>Location: 16 Merritt Rd</b>		
0	WD6 - Residential	11329746	08/09/2019	12700	12700	0	\$60.00
0	WD6 - Residential	11329746	02/06/2019	12700	12700	0	\$60.00
<b>Account: 60065</b>		<b>SBL #: 49.52-1-67</b>	<b>Contact: Bell, David &amp; Debbie</b>		<b>Location: 19 Fernwood Rd</b>		
0	WD6 - Residential	12521403	02/06/2019	13790	29830	16040	\$64.16
0	WD6 - Residential	12521403	08/09/2019	29830	43410	13580	\$60.00
<b>Account: 60066</b>		<b>SBL #: 49.67-1-4</b>	<b>Contact: Donohue, Margaret L,</b>		<b>Location: 14 Merritt Rd</b>		
0	WD6 - Residential	12519922	02/06/2019	66830	102480	35650	\$142.60
0	WD6 - Residential	12519922	08/09/2019	102480	150110	47630	\$190.52
<b>Account: 60067</b>		<b>SBL #: 49.51-3-11</b>	<b>Contact: Reed, Gladys D,</b>		<b>Location: 17 Washington Rd</b>		
0	WD6 - Residential	12521696	08/09/2019	77370	112120	34750	\$139.00
0	WD6 - Residential	12521696	02/06/2019	54570	77370	22800	\$91.20
<b>Account: 60068</b>		<b>SBL #: 63.4-1-7</b>	<b>Contact: Camarda, Lynda R,</b>		<b>Location: 1498 Route 9</b>		
0	WD6 - Residential	12526574	02/06/2019	0	30410	30410	\$121.64
0	WD6 - Residential	12526574	08/09/2019	30410	67680	37270	\$149.08
<b>Account: 60069</b>		<b>SBL #: 49.51-3-6</b>	<b>Contact: Purkey, Thomas D,</b>		<b>Location: 20 Fernwood Rd</b>		
0	WD6 - Residential	12496841	02/06/2019	5310	38090	32780	\$131.12
0	WD6 - Residential	12496841	08/09/2019	38090	70690	32600	\$130.40
<b>Account: 60070</b>		<b>SBL #: 49.51-3-5</b>	<b>Contact: Murphy, Diana F,</b>		<b>Location: 22 Fernwood Rd</b>		
0	WD6 - Residential	12505952	08/09/2019	32830	47870	15040	\$60.16



Town of Moreau Water  
Reading Detail

Page #	Account Type	Serial #	Date	Previous	Current	Usage	Amount
0	WD6 - Residential	12505952	02/06/2019	18320	32830	14510	\$60.00
<b>Account: 60071</b>		<b>SBL #: 49.51-3-22</b>	<b>Contact: Delong, Barbra</b>		<b>Location: 15 Jacobie Rd</b>		
0	WD6 - Residential	11701180R	08/09/2019	330938	346780 E	15842	\$63.37
0	WD6 - Residential	11701180R	02/06/2019	301740	330938 E	29198	\$116.79
<b>Account: 60072</b>		<b>SBL #: 49.51-3-29</b>	<b>Contact: Doody, Erin</b>		<b>Location: 13 Jacobie Rd</b>		
0	WD6 - Residential	12512761	02/06/2019	7690	16230	8540	\$60.00
0	WD6 - Residential	12512761	08/09/2019	16230	25430	9200	\$60.00
<b>Account: 60073</b>		<b>SBL #: 49.52-1-73</b>	<b>Contact: Murphy, Edward &amp; Amy</b>		<b>Location: 13 Fernwood Rd</b>		
0	WD6 - Residential	12520285	02/06/2019	46230	81910	35680	\$142.72
0	WD6 - Residential	12520285	08/09/2019	81910	143810	61900	\$247.60
<b>Account: 60074</b>		<b>SBL #: 63.4-4-36</b>	<b>Contact: Johnson, Phillip &amp; Michelle</b>		<b>Location: 451 Gansevoort Rd</b>		
0	WD6 - Residential	12528557	02/06/2019	30500	55820	25320	\$101.28
0	WD6 - Residential	12528557	08/09/2019	55820	85840	30020	\$120.08
<b>Account: 60075</b>		<b>SBL #: 63.4-3-38</b>	<b>Contact: Velasquez, Ana</b>		<b>Location: 18 Kimberly Ln</b>		
0	WD6 - Residential	12490336	08/09/2019	22180	34730	12550	\$60.00
0	WD6 - Residential	12490336	02/06/2019	9150	22180	13030	\$60.00
<b>Account: 60076</b>		<b>SBL #: 50.1-1-6</b>	<b>Contact: Michelucci, Tina M,</b>		<b>Location: 4 Grover Ave</b>		
0	WD6 - Residential	12532169	08/09/2019	35360	56150	20790	\$83.16
0	WD6 - Residential	12532169	02/06/2019	28750	35360	6610	\$60.00
<b>Account: 60077</b>		<b>SBL #: 50.1-1-9</b>	<b>Contact: McLean, Brian &amp; Christine</b>		<b>Location: 8 Grover Ave</b>		
0	WD6 - Residential	13319825	08/09/2019	133190	200940	67750	\$271.00
0	WD6 - Residential	13319825	02/06/2019	67890	133190	65300	\$261.20
<b>Account: 60078</b>		<b>SBL #: 63.3-1-22</b>	<b>Contact: Cross, Cheryl</b>		<b>Location: 1411 Route 9</b>		
0	WD6 - Residential	12298486	07/31/2019	661650	742280	80630	\$322.52
0	WD6 - Residential	12298486	07/01/2019	589160	661650	72490	\$289.96
0	WD6 - Residential	12298486	05/31/2019	534470	589160	54690	\$218.76
0	WD6 - Residential	12298486	04/30/2019	473100	534470	61370	\$245.48
0	WD6 - Residential	12298486	03/29/2019	417880	473100	55220	\$220.88
0	WD6 - Residential	12298486	02/28/2019	361600	417880	56280	\$225.12
0	WD6 - Residential	12298486	01/31/2019	297770	361600	63830	\$255.32
0	WD6 - Residential	12298486	10/31/2019	896890	970390	73500	\$294.00

Town of Moreau Water  
Reading Detail

Page #	Account Type	Serial #	Date	Previous	Current	Usage	Amount
0	WD6 - Residential	12298486	09/30/2019	817860	896890	79030	\$316.12
0	WD6 - Residential	12298486	08/30/2019	742280	817860	75580	\$302.32
0	WD6 - Residential	12298486	11/27/2019	970390	1024250	53860	\$215.44
0	WD6 - Residential	12298486	12/31/2019	1024250	1090530	66280	\$265.12
<b>Account: 60079</b>		<b>SBL #: 50.1-1-14</b>	<b>Contact: Brunelle, Oliver P,</b>		<b>Location: 14 Adams Rd</b>		
0	WD6 - Residential	12498826	02/06/2019	10770	23500	12730	\$60.00
0	WD6 - Residential	12498826	08/09/2019	23500	32810	9310	\$60.00
<b>Account: 60080</b>		<b>SBL #: 50.1-1-13</b>	<b>Contact: Lorey, Christopher &amp; Rebecca</b>		<b>Location: 15 Grover Ave</b>		
0	WD6 - Residential	12526250	08/09/2019	56310	92170	35860	\$143.44
0	WD6 - Residential	12526250	02/06/2019	22410	56310	33900	\$135.60
<b>Account: 60081</b>		<b>SBL #: 49.67-1-9</b>	<b>Contact: Christensen, Emily A,</b>		<b>Location: 8 Merritt Rd</b>		
0	WD6 - Residential	11329730	08/09/2019	450700	503200	52500	\$210.00
0	WD6 - Residential	11329730	02/06/2019	410200	450700	40500	\$162.00
<b>Account: 60082</b>		<b>SBL #: 63.4-3-5</b>	<b>Contact: Knapp, Thomas &amp; Adrienne</b>		<b>Location: 25 Kimberly Ln</b>		
0	WD6 - Residential	12499024	02/06/2019	48140	66810	18670	\$74.68
0	WD6 - Residential	12499024	08/09/2019	66810	83240	16430	\$65.72
<b>Account: 60083</b>		<b>SBL #: 49.67-1-10</b>	<b>Contact: Saville Weylin, Pagana-Saville</b>		<b>Location: 6 Merritt Rd</b>		
0	WD6 - Residential	12527755	02/06/2019	0	187410	187410	\$749.64
0	WD6 - Residential	12527755	08/09/2019	187410	265510	78100	\$312.40
<b>Account: 60084</b>		<b>SBL #: 49.51-3-4</b>	<b>Contact: Bronson, Louis &amp; Deborah</b>		<b>Location: 19 Washington Rd</b>		
0	WD6 - Residential	12515258	02/06/2019	9760	22430	12670	\$60.00
0	WD6 - Residential	12515258	08/09/2019	22430	36760	14330	\$60.00
<b>Account: 60085</b>		<b>SBL #: 63.4-4-8</b>	<b>Contact: Baker, Brad &amp; Heather</b>		<b>Location: 44 Grey Fox Dr</b>		
0	WD6 - Residential	12512844	02/06/2019	13720	31760	18040	\$72.16
0	WD6 - Residential	12512844	08/09/2019	31760	51280	19520	\$78.08
<b>Account: 60086</b>		<b>SBL #: 63.4-4-22</b>	<b>Contact: DePoy, Christopher &amp; Cheri</b>		<b>Location: 11 Grey Fox Dr</b>		
0	WD6 - Residential	10271232	08/09/2019	348630	374320	25690	\$102.76
0	WD6 - Residential	10271232	02/06/2019	315800	348630	32830	\$131.32
<b>Account: 60087</b>		<b>SBL #: 63.4-3-23</b>	<b>Contact: England Sr, Susan &amp; John</b>		<b>Location: 10 Amy Dr</b>		
0	WD6 - Residential	12516183	02/06/2019	13110	28210	15100	\$60.40

Town of Moreau Water  
Reading Detail

Page #	Account Type	Serial #	Date	Previous	Current	Usage	Amount
0	WD6 - Residential	12516183	08/09/2019	28210	43680	15470	\$61.88
<b>Account: 60088</b>		<b>SBL #: 63.4-3-15</b>	<b>Contact: Holzarth, Scott C,</b>		<b>Location: 15 Amy Dr</b>		
0	WD6 - Residential	12503617	02/06/2019	0	550	550	\$60.00
0	WD6 - Residential	12503617	08/09/2019	1600	12600	11000	\$60.00
0	WD6 - Residential	12503617	04/22/2019	550	1600	1050	\$60.00
<b>Account: 60089</b>		<b>SBL #: 50.1-1-21</b>	<b>Contact: Duell, Paul Raymond,</b>		<b>Location: 7 Grover Ave</b>		
0	WD6 - Residential	10267490	08/09/2019	81260	98520	17260	\$69.04
0	WD6 - Residential	10267490	02/06/2019	62150	81260	19110	\$76.44
<b>Account: 60090</b>		<b>SBL #: 49.59-2-7.112</b>	<b>Contact: United Methodist Church</b>		<b>Location: 20 Maplewood Pkwy</b>		
0	WD6 - Residential	12507259	08/09/2019	30360	43800	13440	\$60.00
0	WD6 - Residential	12507259	02/06/2019	15050	30360	15310	\$61.24
<b>Account: 60091</b>		<b>SBL #: 49.51-3-2</b>	<b>Contact: Daniels, Edward &amp; Patricia</b>		<b>Location: 23 Fernwood Rd</b>		
0	WD6 - Residential	7630532	02/06/2019	79750	84990	5240	\$60.00
0	WD6 - Residential	7630532	08/09/2019	84990	90800	5810	\$60.00
<b>Account: 60093</b>		<b>SBL #: 49.67-1-28</b>	<b>Contact: Hall, Larry &amp; Wilma</b>		<b>Location: 7 Merritt Rd</b>		
0	WD6 - Residential	12518417	08/09/2019	16500	30240	13740	\$60.00
0	WD6 - Residential	12518417	02/06/2019	0	16500	16500	\$66.00
<b>Account: 60094</b>		<b>SBL #: 63.4-4-50.112</b>	<b>Contact: Darrow, Joseph &amp; Lori</b>		<b>Location: 26 Grey Fox Dr</b>		
0	WD6 - Residential	12519230	02/06/2019	29730	62150	32420	\$129.68
0	WD6 - Residential	12519230	08/09/2019	62150	99070	36920	\$147.68
<b>Account: 60095</b>		<b>SBL #: 63.4-4-32</b>	<b>Contact: Comar, Paul &amp; Lori</b>		<b>Location: 44 Kimberly Ln</b>		
0	WD6 - Residential	12491159	02/06/2019	39800	70220	30420	\$121.68
0	WD6 - Residential	12491159	08/09/2019	70220	154530	84310	\$337.24
<b>Account: 60096</b>		<b>SBL #: 63.4-4-16</b>	<b>Contact: Jacox, Kenneth &amp; Anissa</b>		<b>Location: 35 Grey Fox Dr</b>		
0	WD6 - Residential	12512108	02/06/2019	18550	46510	27960	\$111.84
0	WD6 - Residential	12512108	08/09/2019	46510	70760	24250	\$97.00
<b>Account: 60097</b>		<b>SBL #: 63.4-4-21</b>	<b>Contact: Van Tassel, Bruce &amp; Maryann</b>		<b>Location: 7 Grey Fox Dr</b>		
0	WD6 - Residential	12521379	02/06/2019	14850	32470	17620	\$70.48
0	WD6 - Residential	12521379	08/09/2019	32470	55530	23060	\$92.24
<b>Account: 60098</b>		<b>SBL #: 63.4-4-13</b>	<b>Contact: Hastings, David &amp; Sarah</b>		<b>Location: 27 Grey Fox Dr</b>		
0	WD6 - Residential	10853990	08/09/2019	62930	70080	7150	\$60.00

Town of Moreau Water  
Reading Detail

Page #	Account Type	Serial #	Date	Previous	Current	Usage	Amount
0	WD6 - Residential	10853990	02/06/2019	54790	62930	8140	\$60.00
<b>Account: 60099</b>		<b>SBL #: 63.4-4-23</b>	<b>Contact: Sperry, Dennis &amp; Lisa</b>		<b>Location: 15 Grey Fox Dr</b>		
0	WD6 - Residential	12529909	02/15/2019	25370	65840	40470	\$161.88
0	WD6 - Residential	12529909	08/09/2019	65840	104700	38860	\$155.44
<b>Account: 60100</b>		<b>SBL #: 63.4-4-20</b>	<b>Contact: Salazar, Patricia &amp; David</b>		<b>Location: 3 Grey Fox Dr</b>		
0	WD6 - Residential	12520659	08/09/2019	48070	73170	25100	\$100.40
0	WD6 - Residential	12520659	02/06/2019	20150	48070	27920	\$111.68
<b>Account: 60101</b>		<b>SBL #: 63.4-4-3</b>	<b>Contact: England, Catherine &amp; John J,</b>		<b>Location: 38 Kimberly Ln</b>		
0	WD6 - Residential	12498833	02/06/2019	13510	33140	19630	\$78.52
0	WD6 - Residential	12498833	08/27/2019	33140	52200	19060	\$76.24
<b>Account: 60102</b>		<b>SBL #: 63.4-4-14</b>	<b>Contact: Rooke, Gary &amp; Dolly</b>		<b>Location: 29 Grey Fox Dr</b>		
0	WD6 - Residential	12516032	02/06/2019	11550	29580	18030	\$72.12
0	WD6 - Residential	12516032	08/09/2019	29580	45680	16100	\$64.40
<b>Account: 60103</b>		<b>SBL #: 50.1-1-24</b>	<b>Contact: Manz, Alice G,</b>		<b>Location: 5 Grover Ave</b>		
0	WD6 - Residential	12512529	02/06/2019	30980	42200	11220	\$60.00
0	WD6 - Residential	12512529	08/09/2019	42200	63350	21150	\$84.60
<b>Account: 60104</b>		<b>SBL #: 63.4-4-51</b>	<b>Contact: Baldwin, Ronald &amp; Terry</b>		<b>Location: 21 Grey Fox Dr</b>		
0	WD6 - Residential	12520663	02/06/2019	28000	46100	18100	\$72.40
0	WD6 - Residential	12520663	08/09/2019	46100	77140	31040	\$124.16
<b>Account: 60105</b>		<b>SBL #: 50.1-1-23</b>	<b>Contact: McArdell, Carol</b>		<b>Location: 4 Adams Rd</b>		
0	WD6 - Residential	12515331	08/09/2019	37220	65880	28660	\$114.64
0	WD6 - Residential	12515331	02/06/2019	26390	37220	10830	\$60.00
0	WD6 - Residential	12515331	10/09/2019	65880	78200	12320	\$60.00
<b>Account: 60106</b>		<b>SBL #: 63.4-3-41</b>	<b>Contact: Carr, Beatrice F,</b>		<b>Location: 24 Kimberly Ln</b>		
0	WD6 - Residential	12513821	02/06/2019	43030	61240	18210	\$72.84
0	WD6 - Residential	12513821	08/09/2019	61240	63030	1790	\$60.00
<b>Account: 60107</b>		<b>SBL #: 63.18-1-2</b>	<b>Contact: ABC Preschool LLC</b>		<b>Location: 396 Reynolds Rd</b>		
0	WD6 - Residential	12527844	02/06/2019	10290	20640	10350	\$60.00
0	WD6 - Residential	12527844	08/09/2019	20640	31010	10370	\$60.00
<b>Account: 60108</b>		<b>SBL #: 50.1-1-29</b>	<b>Contact: Bennett, David &amp; Jill</b>		<b>Location: 7 Adams Rd</b>		
0	WD6 - Residential	12518978	08/23/2019	46370	75080	28710	\$114.84

Town of Moreau Water  
Reading Detail

Page #	Account Type	Serial #	Date	Previous	Current	Usage	Amount
0	WD6 - Residential	12518978	02/06/2019	28760	46370	17610	\$70.44
<b>Account:</b> 60109		<b>SBL #:</b> 63.4-3-25	<b>Contact:</b> Cummings, Edward J,		<b>Location:</b> 9 Kimberly Ln		
0	WD6 - Residential	12502244	02/06/2019	11030	28200	17170	\$68.68
0	WD6 - Residential	12502244	08/09/2019	28200	46950	18750	\$75.00
<b>Account:</b> 60110		<b>SBL #:</b> 63.4-1-34.1	<b>Contact:</b> La Fountain Jr, Brenda & William		<b>Location:</b> 10 Kimberly Ln		
0	WD6 - Residential	12512822	08/09/2019	49190	73520	24330	\$97.32
0	WD6 - Residential	12512822	02/06/2019	20180	49190	29010	\$116.04
<b>Account:</b> 60111		<b>SBL #:</b> 63.4-4-2	<b>Contact:</b> Hayes, Dayna S,		<b>Location:</b> 36 Kimberly Ln		
0	WD6 - Residential	12502585	02/06/2019	60	60	0	\$60.00
0	WD6 - Residential	12502585	08/09/2019	60	60	0	\$60.00
<b>Account:</b> 60112		<b>SBL #:</b> 63.4-1-34.2	<b>Contact:</b> Loyst, Richard W,		<b>Location:</b> 8 Kimberly Ln		
0	WD6 - Residential	12516156	02/06/2019	6710	11940	5230	\$60.00
0	WD6 - Residential	12516156	08/09/2019	11940	18280	6340	\$60.00
<b>Account:</b> 60113		<b>SBL #:</b> 63.4-4-6	<b>Contact:</b> Guay, Jeffrey & Ingrid		<b>Location:</b> 29 Kimberly Ln		
0	WD6 - Residential	12514294	02/06/2019	6540	16560	10020	\$60.00
0	WD6 - Residential	12514294	08/09/2019	16560	23760	7200	\$60.00
<b>Account:</b> 60115		<b>SBL #:</b> 63.4-4-27	<b>Contact:</b> Healy, Victoria		<b>Location:</b> 16 Grey Fox Dr		
0	WD6 - Residential	12521171	08/09/2019	33020	51710	18690	\$74.76
0	WD6 - Residential	12521171	02/06/2019	14140	33020	18880	\$75.52
<b>Account:</b> 60116		<b>SBL #:</b> 63.4-1-43	<b>Contact:</b> White Birch MHC LLC		<b>Location:</b> 335 Reynolds Rd		
0	WD6 - Residential	7397712	07/31/2019	79747400	81667000	1919600	\$7,678.40
0	WD6 - Residential	7397712	07/01/2019	78046350	79747400	1701050	\$6,804.20
0	WD6 - Residential	7397712	05/31/2019	76529500	78046350	1516850	\$6,067.40
0	WD6 - Residential	7397712	04/30/2019	74189500	76529500	2340000	\$9,360.00
0	WD6 - Residential	7397712	03/29/2019	72841100	74189500	1348400	\$5,393.60
0	WD6 - Residential	7397712	02/28/2019	70525200	72841100	2315900	\$9,263.60
0	WD6 - Residential	7397712	01/31/2019	68046000	70525200	2479200	\$9,916.80
0	WD6 - Residential	7397712	10/31/2019	85102800	87675000	2572200	\$10,288.80
0	WD6 - Residential	7397712	10/01/2019	83390800	85102800	1712000	\$6,848.00
0	WD6 - Residential	7397712	08/30/2019	81667000	83390800	1723800	\$6,895.20
0	WD6 - Residential	7397712	11/27/2019	87675000	88252000	577000	\$2,308.00

Town of Moreau Water  
Reading Detail

Page #	Account Type	Serial #	Date	Previous	Current	Usage	Amount
0	WD6 - Residential	07407060	12/31/2019	88252000	90203600	1951600	\$7,806.40
	<b>Account:</b> 60117	<b>SBL #:</b> 49.44-1-3	<b>Contact:</b> Paul, Carl & Donna		<b>Location:</b> 6 Sunset Dr		
0	WD6 - Residential	12512054	02/06/2019	37670	65470	27800	\$111.20
0	WD6 - Residential	12512054	08/09/2019	65470	98570	33100	\$132.40
	<b>Account:</b> 60118	<b>SBL #:</b> 63.4-2-7	<b>Contact:</b> Bourdeau III, Wendy & Francis		<b>Location:</b> 370 Reynolds Rd		
0	WD6 - Residential	12528761	02/06/2019	20330	41360	21030	\$84.12
0	WD6 - Residential	12528761	08/09/2019	41360	71050	29690	\$118.76
	<b>Account:</b> 60119	<b>SBL #:</b> 63.4-2-19	<b>Contact:</b> Graves, Louise		<b>Location:</b> 344 Reynolds Rd		
0	WD6 - Residential	12512740	08/09/2019	10290	18730	8440	\$60.00
0	WD6 - Residential	12512740	02/06/2019	2310	10290	7980	\$60.00
	<b>Account:</b> 60120	<b>SBL #:</b> 63.4-2-21	<b>Contact:</b> Bushman, Michael & Lisa		<b>Location:</b> 338 Reynolds Rd		
0	WD6 - Residential	12527160	02/06/2019	32250	72320	40070	\$160.28
0	WD6 - Residential	12527160	08/09/2019	72320	115270	42950	\$171.80
	<b>Account:</b> 60121	<b>SBL #:</b> 63.4-1-41	<b>Contact:</b> Picinich, Michael		<b>Location:</b> 339 Reynolds Rd		
0	WD6 - Residential	12501527	02/06/2019	24470	47210	22740	\$90.96
0	WD6 - Residential	12501527	08/09/2019	47210	67400	20190	\$80.76
	<b>Account:</b> 60122	<b>SBL #:</b> 77.1-1-66	<b>Contact:</b> Sutphin, Rosalie & George		<b>Location:</b> 1331-1335 Route 9		
0	WD6 - Residential	00681025	08/09/2019	11960	31230	19270	\$77.08
0	WD6 - Residential	00681025	02/06/2019	0	11960	24170	\$96.68
	<b>Account:</b> 60123	<b>SBL #:</b> 77.-4-42	<b>Contact:</b> Pickett, Florence & Paul D		<b>Location:</b> 414 Reynolds Rd		
0	WD6 - Residential	7630530	08/09/2019	148620	162070	13450	\$60.00
0	WD6 - Residential	7630530	02/06/2019	136370	148620	12250	\$60.00
	<b>Account:</b> 60124	<b>SBL #:</b> 63.4-2-3	<b>Contact:</b> Tatsey, Bruce & Donna		<b>Location:</b> 378 Reynolds Rd		
0	WD6 - Residential	12525891	02/06/2019	68940	152350	83410	\$333.64
0	WD6 - Residential	12525891	08/09/2019	152350	229310	76960	\$307.84
	<b>Account:</b> 60125	<b>SBL #:</b> 77.1-1-75.2	<b>Contact:</b> Burke, Thomas & Jeremiah		<b>Location:</b> 1297 Route 9		
0	WD6 - Residential	07890943	08/09/2019	3387630	3582330	194700	\$778.80
0	WD6 - Residential	07890943	02/06/2019	3218360	3387630	169270	\$677.08
	<b>Account:</b> 60126	<b>SBL #:</b> 49.52-1-56	<b>Contact:</b> Hemingway, Judy & Susan		<b>Location:</b> 16 Fernwood Rd		
0	WD6 - Residential	12528840	02/06/2019	109470	166810	57340	\$229.36
0	WD6 - Residential	12528840	08/09/2019	166810	225700	58890	\$235.56

Town of Moreau Water  
Reading Detail

Page #	Account Type	Serial #	Date	Previous	Current	Usage	Amount
	<b>Account:</b> 60127	<b>SBL #:</b> 49.52-1-44	<b>Contact:</b> Duket-Stockdale, Joe Ann		<b>Location:</b> 5 Fernwood Rd		
0	WD6 - Residential	12478391	02/06/2019	12110	32580	20470	\$81.88
0	WD6 - Residential	12478391	08/09/2019	32580	57970	25390	\$101.56
	<b>Account:</b> 60128	<b>SBL #:</b> 63.-1-18.2	<b>Contact:</b> Labarge, Frank A,		<b>Location:</b> 1549 Route 9		
0	WD6 - Residential	12512664	08/09/2019	36550	57610	21060	\$84.24
0	WD6 - Residential	12512664	02/06/2019	15860	36550	20690	\$82.76
	<b>Account:</b> 60129	<b>SBL #:</b> 63.4-2-11	<b>Contact:</b> Ross, Sandra G,		<b>Location:</b> 360 Reynolds Rd		
0	WD6 - Residential	11872705	02/06/2019	110100	119120	9020	\$60.00
0	WD6 - Residential	11872705	08/09/2019	119120	131510	12390	\$60.00
	<b>Account:</b> 60130	<b>SBL #:</b> 49.51-2-9	<b>Contact:</b> Cardinale-Harris Josephine S, Harris		<b>Location:</b> 16 Washington Rd		
0	WD6 - Residential	12509543	02/06/2019	13730	24010	10280	\$60.00
0	WD6 - Residential	12509543	08/09/2019	24010	483280	459270	\$1,837.08
	<b>Account:</b> 60131	<b>SBL #:</b> 63.4-4-48	<b>Contact:</b> Chase Jr, Susan & Lewis		<b>Location:</b> 301 Reynolds Rd		
0	WD6 - Residential	12522821	02/06/2019	17250	34650	17400	\$69.60
0	WD6 - Residential	12522821	08/09/2019	34650	49620	14970	\$60.00
	<b>Account:</b> 60132	<b>SBL #:</b> 77.1-1-73.1	<b>Contact:</b> Pecue, Roy & Debbie		<b>Location:</b> 24-26 Fawn Rd		
0	WD6 - Residential	12512442	08/09/2019	18060	25960	7900	\$60.00
0	WD6 - Residential	12512442	02/06/2019	9740	18060	8320	\$60.00
	<b>Account:</b> 60133	<b>SBL #:</b> 63.4-1-61	<b>Contact:</b> LaRock, Cecil & Johnathan		<b>Location:</b> 393 Reynolds Rd		
0	WD6 - Residential	12526316	02/06/2019	0	17690	17690	\$70.76
0	WD6 - Residential	12526316	08/09/2019	17690	34660	16970	\$67.88
	<b>Account:</b> 60134	<b>SBL #:</b> 50.1-1-32	<b>Contact:</b> Reynolds, Keith R,		<b>Location:</b> 13 Adams Rd		
0	WD6 - Residential	12527837	02/06/2019	0	12080	12080	\$60.00
0	WD6 - Residential	12527837	08/09/2019	12080	24690	12610	\$60.00
	<b>Account:</b> 60136	<b>SBL #:</b> 63.4-3-31.2	<b>Contact:</b> Congdon, William & Kathy		<b>Location:</b> 6 Michael Ter		
0	WD6 - Residential	12527267	08/09/2019	52970	77890	24920	\$99.68
0	WD6 - Residential	12527267	02/06/2019	24240	52970	28730	\$114.92
	<b>Account:</b> 60137	<b>SBL #:</b> 63.4-1-59	<b>Contact:</b> Sutphin, Michael & Tamara		<b>Location:</b> 389 Reynolds Rd		
0	WD6 - Residential	12527266	02/06/2019	14520	25520	11000	\$60.00
0	WD6 - Residential	12527266	08/09/2019	25520	35050	9530	\$60.00

Town of Moreau Water  
Reading Detail

Page #	Account Type	Serial #	Date	Previous	Current	Usage	Amount
	<b>Account:</b> 60138	<b>SBL #:</b> 77.1-1-66	<b>Contact:</b> Sutphin, Rosalie M,		<b>Location:</b> 1331-1335 Route 9		
0	WD6 - Residential	00695014	02/06/2019	0	0	31150	\$124.60
0	WD6 - Residential	00695014	08/09/2019	0	1970	1970	\$60.00
	<b>Account:</b> 60139	<b>SBL #:</b> 77.1-1-43	<b>Contact:</b> Kilmer, Jane D,		<b>Location:</b> 1269-1275 Route 9		
0	WD6 - Residential	11329589	02/06/2019	105300	105300	0	\$60.00
0	WD6 - Residential	11329589	08/09/2019	105300	105300	0	\$60.00
	<b>Account:</b> 60140	<b>SBL #:</b> 63.4-1-51	<b>Contact:</b> Sweet, Gail		<b>Location:</b> 369 Reynolds Rd		
0	WD6 - Residential	12498968	08/09/2019	54760	103760	49000	\$196.00
0	WD6 - Residential	12498968	02/06/2019	23120	54760	31640	\$126.56
	<b>Account:</b> 60141	<b>SBL #:</b> 63.4-1-62	<b>Contact:</b> Howe, Karen A,		<b>Location:</b> 395 Reynolds Rd		
0	WD6 - Residential	12496981	08/09/2019	12940	18400	5460	\$60.00
0	WD6 - Residential	12496981	02/06/2019	6310	12940	6630	\$60.00
	<b>Account:</b> 60142	<b>SBL #:</b> 63.4-1-65	<b>Contact:</b> Ashline, Dale & Susan		<b>Location:</b> 403 Reynolds Rd		
0	WD6 - Residential	12527957	08/09/2019	36720	56700	19980	\$79.92
0	WD6 - Residential	12527957	02/06/2019	21600	36720	15120	\$60.48
	<b>Account:</b> 60143	<b>SBL #:</b> 77.1-1-68	<b>Contact:</b> Arnold, Kellen Lennox,		<b>Location:</b> 1339 Route 9		
0	WD6 - Residential	12527304	02/06/2019	21360	46550	25190	\$100.76
0	WD6 - Residential	12527304	08/09/2019	46550	72700	26150	\$104.60
	<b>Account:</b> 60144	<b>SBL #:</b> 63.2-1-25	<b>Contact:</b> Hull Family LLC		<b>Location:</b> 1552 Route 9		
0	WD6 - Residential	12497779	02/06/2019	29590	67190	37600	\$150.40
0	WD6 - Residential	12497779	08/09/2019	67190	100810	33620	\$134.48
	<b>Account:</b> 60145	<b>SBL #:</b> 63.4-1-55	<b>Contact:</b> Paddock, Eric & Deann		<b>Location:</b> 377 Reynolds Rd		
0	WD6 - Residential	12519201	08/09/2019	39260	62910	23650	\$94.60
0	WD6 - Residential	12519201	02/06/2019	17860	39260	21400	\$85.60
	<b>Account:</b> 60146	<b>SBL #:</b> 63.-1-18.1	<b>Contact:</b> Gardiner, Stephen A,		<b>Location:</b> 1547 Route 9		
0	WD6 - Residential	12509049	02/06/2019	6720	16150	9430	\$60.00
0	WD6 - Residential	12509049	08/09/2019	16150	22830	6680	\$60.00
	<b>Account:</b> 60147	<b>SBL #:</b> 63.4-1-53	<b>Contact:</b> Butler, Marjorie		<b>Location:</b> 373 Reynolds Rd		
0	WD6 - Residential	12498845	08/09/2019	29930	48470	18540	\$74.16
0	WD6 - Residential	12498845	02/06/2019	14470	29930	15460	\$61.84
	<b>Account:</b> 60148	<b>SBL #:</b> 77.1-1-21	<b>Contact:</b> Executive Property Serv LLC		<b>Location:</b> 1330 Route 9		



Town of Moreau Water  
Reading Detail

Page #	Account Type	Serial #	Date	Previous	Current	Usage	Amount
0	WD6 - Residential	13341378	08/09/2019	60310	80360	20050	\$80.20
0	WD6 - Residential	13341378	02/06/2019	41270	60310	19040	\$76.16
<b>Account: 60149</b>		<b>SBL #: 77.-4-2</b>	<b>Contact: Hillman Properties Inc.</b>		<b>Location: 1390-1406 Route 9</b>		
0	WD6 - Residential	11329557	08/09/2019	731000	731000	0	\$60.00
0	WD6 - Residential	11329557	02/06/2019	731000	731000	0	\$60.00
<b>Account: 60150</b>		<b>SBL #: 49.44-1-6</b>	<b>Contact: Murphy, Kevin B,</b>		<b>Location: 3 Feeder Dam Rd</b>		
0	WD6 - Residential	12513783	02/06/2019	54690	91860	37170	\$148.68
0	WD6 - Residential	12513783	08/09/2019	91860	118590	26730	\$106.92
<b>Account: 60151</b>		<b>SBL #: 49.44-1-4</b>	<b>Contact: AIM Services Inc</b>		<b>Location: 7 Feeder Dam Rd</b>		
0	WD6 - Residential	12512747	08/09/2019	109420	190510	81090	\$324.36
0	WD6 - Residential	12512747	02/06/2019	46020	109420	63400	\$253.60
<b>Account: 60152</b>		<b>SBL #: 49.44-1-2</b>	<b>Contact: White Jr, Richard</b>		<b>Location: 11 Feeder Dam Rd</b>		
0	WD6 - Residential	12532275	02/06/2019	2030	7250	5220	\$60.00
0	WD6 - Residential	12532275	08/09/2019	7250	12690	5440	\$60.00
<b>Account: 60153</b>		<b>SBL #: 49.44-1-1</b>	<b>Contact: Ball, David &amp; Margaret</b>		<b>Location: 13 Feeder Dam Rd</b>		
0	WD6 - Residential	12507943	08/09/2019	84820	128820	44000	\$176.00
0	WD6 - Residential	12507943	02/06/2019	61340	84820	23480	\$93.92
<b>Account: 60154</b>		<b>SBL #: 49.44-3-3</b>	<b>Contact: Shewell, Terry Lee</b>		<b>Location: 15 Feeder Dam Rd</b>		
0	WD6 - Residential	12503615	02/06/2019	0	16200	16400	\$65.60
0	WD6 - Residential	12503615	08/09/2019	16200	36520	20320	\$81.28
<b>Account: 60155</b>		<b>SBL #: 49.44-3-2</b>	<b>Contact: Wilson, Ted M,</b>		<b>Location: 17 Feeder Dam Rd</b>		
0	WD6 - Residential	12506616	08/09/2019	40640	58070	17430	\$69.72
0	WD6 - Residential	12506616	02/06/2019	25770	40640	14870	\$60.00
<b>Account: 60156</b>		<b>SBL #: 49.51-3-31</b>	<b>Contact: Eckman, Kathleen M,</b>		<b>Location: 23 Feeder Dam Rd</b>		
0	WD6 - Residential	12524747	02/06/2019	7950	17660	9710	\$60.00
0	WD6 - Residential	12524747	08/09/2019	17660	26540	8880	\$60.00
<b>Account: 60157</b>		<b>SBL #: 49.44-1-15</b>	<b>Contact: Palmer, Gary &amp; Vicky M,</b>		<b>Location: 3 Sunset Dr</b>		
0	WD6 - Residential	12512033	02/06/2019	32850	75940	43090	\$172.36
0	WD6 - Residential	12512033	08/09/2019	75940	148200	72260	\$289.04
<b>Account: 60158</b>		<b>SBL #: 77.1-1-73.2</b>	<b>Contact: GROMA LLC</b>		<b>Location: 1318 Route 9</b>		
0	WD6 - Residential	11329535	02/06/2019	559280	559280	0	\$60.00

Town of Moreau Water  
Reading Detail

Page #	Account Type	Serial #	Date	Previous	Current	Usage	Amount
0	WD6 - Residential	11329535	08/09/2019	559280	559280	0	\$60.00
<b>Account: 60159</b>		<b>SBL #: 49.44-1-8</b>	<b>Contact: Castellano, Heather</b>		<b>Location: 1739-1741 Route 9</b>		
0	WD6 - Residential	00695015	02/06/2019	0	26420	41520	\$166.08
0	WD6 - Residential	00695015	08/09/2019	26420	68280	41860	\$167.44
<b>Account: 60160</b>		<b>SBL #: 77.1-1-54</b>	<b>Contact: Gilligan, Keith G,</b>		<b>Location: 39 Fawn Rd</b>		
0	WD6 - Residential	12516170	02/06/2019	12930	35990	23060	\$92.24
0	WD6 - Residential	12516170	08/09/2019	35990	54800	18810	\$75.24
<b>Account: 60161</b>		<b>SBL #: 77.1-1-59</b>	<b>Contact: Hudson Headwaters</b>		<b>Location: 38 Fawn Rd</b>		
0	WD6 - Residential	11984419	02/06/2019	114730	120870	6140	\$60.00
0	WD6 - Residential	11984419	08/09/2019	120870	125970	5100	\$60.00
<b>Account: 60162</b>		<b>SBL #: 77.1-1-71</b>	<b>Contact: Danico Properties LLC</b>		<b>Location: 1314-1316 Route 9</b>		
0	WD6 - Residential	12509811	08/09/2019	27980	36920	8940	\$60.00
0	WD6 - Residential	12509811	02/06/2019	13310	27980	14670	\$60.00
<b>Account: 60163</b>		<b>SBL #: 49.59-2-14</b>	<b>Contact: Burleigh James, Dygert Marla,</b>		<b>Location: 3 Washington Rd</b>		
0	WD6 - Residential	12520799	08/09/2019	43500	62240	18740	\$74.96
0	WD6 - Residential	12520799	02/06/2019	17600	43500	25900	\$103.60
<b>Account: 60164</b>		<b>SBL #: 49.67-1-29</b>	<b>Contact: Leroy Trustee, Gabrielle T,</b>		<b>Location: 4 Merritt Rd</b>		
0	WD6 - Residential	12513162	08/09/2019	7860	10400	2540	\$60.00
0	WD6 - Residential	12513162	02/06/2019	0	7860	7960	\$60.00
0	WD6 - Residential	12513162	10/21/2019	10400	10820	420	\$60.00
<b>Account: 60165</b>		<b>SBL #: 49.59-1-29</b>	<b>Contact: Holman, Christopher &amp; Mallory</b>		<b>Location: 32 Merritt Rd</b>		
0	WD6 - Residential	12501867	02/06/2019	19320	44430	25110	\$100.44
0	WD6 - Residential	12501867	08/20/2019	44430	59490	15060	\$60.24
<b>Account: 60166</b>		<b>SBL #: 77.1-1-43</b>	<b>Contact: Kilmer, Jane D,</b>		<b>Location: 1269-1275 Route 9</b>		
0	WD6 - Residential	11329588	08/09/2019	818900	832400	13500	\$60.00
0	WD6 - Residential	11329588	02/06/2019	803200	818900	15700	\$62.80
<b>Account: 60167</b>		<b>SBL #: 77.1-1-76</b>	<b>Contact: Nofle Enterprises Inc</b>		<b>Location: 1352 Route 9</b>		
0	WD6 - Residential	12520751	02/06/2019	25280	41130	15850	\$63.40
0	WD6 - Residential	12520751	08/09/2019	41130	61750	20620	\$82.48
<b>Account: 60168</b>		<b>SBL #: 77.-4-1</b>	<b>Contact: Ace Homes</b>		<b>Location: 1384 Route 9</b>		
0	WD6 - Residential	12525820	02/06/2019	2450	5060	2610	\$60.00

Town of Moreau Water

Reading Detail

Page #	Account Type	Serial #	Date	Previous	Current	Usage	Amount
0	WD6 - Residential	12525820	08/09/2019	5060	7650	2590	\$60.00
<b>Account: 60169</b>		<b>SBL #: 77.-4-1</b>	<b>Contact: Ace Homes</b>		<b>Location: 1384 Route 9</b>		
0	WD6 - Residential	11329520	08/09/2019	336000	336000	0	\$60.00
0	WD6 - Residential	11329520	02/06/2019	335700	336000	300	\$60.00
<b>Account: 60170</b>		<b>SBL #: 77.1-1-79</b>	<b>Contact: Finke Enterprises, LLC</b>		<b>Location: 1277-1283 Route 9</b>		
0	WD6 - Residential	12510567	08/09/2019	13790	28430	14640	\$60.00
0	WD6 - Residential	12510567	02/06/2019	0	13790	13790	\$60.00
<b>Account: 60171</b>		<b>SBL #: 77.1-1-35</b>	<b>Contact: GROMA LLC</b>		<b>Location: 1304 Route 9</b>		
0	WD6 - Residential	12514420	02/06/2019	50590	55330	4740	\$60.00
0	WD6 - Residential	12514420	08/09/2019	55330	76860	21530	\$86.12
<b>Account: 60172</b>		<b>SBL #: 77.1-1-61</b>	<b>Contact: Stewart's Shoppe Corp.</b>		<b>Location: 1311 Route 9</b>		
0	WD6 - Residential	13327038	02/06/2019	96240	124450	28210	\$112.84
0	WD6 - Residential	13327038	08/09/2019	124450	156730	32280	\$129.12
<b>Account: 60173</b>		<b>SBL #: 77.1-1-24</b>	<b>Contact: GROMA LLC</b>		<b>Location: 1320-1322 Route 9</b>		
0	WD6 - Residential	11329539	08/09/2019	0	0	0	\$60.00
0	WD6 - Residential	11329539	02/06/2019	0	0	0	\$60.00
<b>Account: 60174</b>		<b>SBL #: 49.52-1-45</b>	<b>Contact: Weller, Michelle L,</b>		<b>Location: 7 Fernwood Rd</b>		
0	WD6 - Residential	7555639	08/09/2019	268110	295840	27730	\$110.92
0	WD6 - Residential	7555639	02/06/2019	253660	268110	14450	\$60.00
<b>Account: 60175</b>		<b>SBL #: 63.3-1-14</b>	<b>Contact: Sean Kam &amp; Logan Realty Inc</b>		<b>Location: 1393 Route 9</b>		
0	WD6 - Residential	12526352	02/06/2019	102460	227610	125150	\$500.60
0	WD6 - Residential	12526352	08/09/2019	227610	435630	208020	\$832.08
<b>Account: 60176</b>		<b>SBL #: 63.4-3-21</b>	<b>Contact: Rumrill, Herman &amp; Susan</b>		<b>Location: 11 Amy Dr</b>		
0	WD6 - Residential	10273270	02/06/2019	93340	105880	12540	\$60.00
0	WD6 - Residential	10273270	08/09/2019	105880	119030	13150	\$60.00
<b>Account: 60177</b>		<b>SBL #: 49.67-1-8</b>	<b>Contact: Hammond, Richard &amp; Leeann</b>		<b>Location: 9 Merritt Rd</b>		
0	WD6 - Residential	11981821	02/06/2019	143640	155790	12150	\$60.00
0	WD6 - Residential	11981821	08/09/2019	155790	165200	9410	\$60.00
<b>Account: 60178</b>		<b>SBL #: 63.4-3-33</b>	<b>Contact: Van Tassel, Alan &amp; Colleen</b>		<b>Location: 4 Amy Dr</b>		
0	WD6 - Residential	12526276	08/09/2019	44010	66130	22120	\$88.48
0	WD6 - Residential	12526276	02/06/2019	19170	44010	24840	\$99.36

Town of Moreau Water

Reading Detail

Page #	Account Type	Serial #	Date	Previous	Current	Usage	Amount
	<b>Account:</b> 60179	<b>SBL #:</b> 63.19-1-1	<b>Contact:</b> Dominy, Joseph		<b>Location:</b> 388 Reynolds Rd		
0	WD6 - Residential	10324018	02/06/2019	174910	201320	26410	\$105.64
0	WD6 - Residential	10324018	08/09/2019	201320	240850	39530	\$158.12
	<b>Account:</b> 60180	<b>SBL #:</b> 49.51-3-18	<b>Contact:</b> C/O WRI Property Management, US		<b>Location:</b> 7 Maplewood Pkwy		
0	WD6 - Residential	11983217	08/09/2019	123240	133680	10440	\$60.00
0	WD6 - Residential	11983217	02/06/2019	113840	123240	9400	\$60.00
	<b>Account:</b> 60181	<b>SBL #:</b> 49.60-1-5	<b>Contact:</b> Carpenter, Michael & Cynthia		<b>Location:</b> 3 Jacobie Rd		
0	WD6 - Residential	12531780	08/09/2019	35840	59380	23540	\$94.16
0	WD6 - Residential	12531780	02/06/2019	15230	35840	20610	\$82.44
	<b>Account:</b> 60182	<b>SBL #:</b> 49.44-1-7	<b>Contact:</b> Jones, Patrick		<b>Location:</b> 1 Feeder Dam Rd		
0	WD6 - Residential	12511174	08/09/2019	48530	71780	23250	\$93.00
0	WD6 - Residential	12511174	02/06/2019	17740	48530	30790	\$123.16
	<b>Account:</b> 60183	<b>SBL #:</b> 49.59-1-12	<b>Contact:</b> Federal National Mortgage Assn.		<b>Location:</b> 8 Washington Rd		
0	WD6 - Residential	12806680	02/06/2019	0	13760	21260	\$85.04
0	WD6 - Residential	12806680	08/09/2019	13760	46560	32800	\$131.20
	<b>Account:</b> 60184	<b>SBL #:</b> 49.59-1-25	<b>Contact:</b> Coe, Andrew & Kara		<b>Location:</b> 28 Merritt Rd		
0	WD6 - Residential	10843216	02/06/2019	123710	168260	44550	\$178.20
0	WD6 - Residential	10843216	08/09/2019	168260	199930	31670	\$126.68
	<b>Account:</b> 60185	<b>SBL #:</b> 63.4-4-12.2	<b>Contact:</b> Fallova, Louis & Angela		<b>Location:</b> 36 Grey Fox Dr		
0	WD6 - Residential	12514422	02/06/2019	13230	20910	7680	\$60.00
0	WD6 - Residential	12514422	08/09/2019	20910	27930	7020	\$60.00
	<b>Account:</b> 60186	<b>SBL #:</b> 49.59-2-11	<b>Contact:</b> Morrell, Craig & Colleen		<b>Location:</b> 19 Merritt Rd		
0	WD6 - Residential	12498840	02/06/2019	0	5720	5820	\$60.00
0	WD6 - Residential	12498840	08/09/2019	5720	11390	5670	\$60.00
	<b>Account:</b> 60187	<b>SBL #:</b> 49.67-1-6	<b>Contact:</b> Phillips, Normande M,		<b>Location:</b> 10 Merritt Rd		
0	WD6 - Residential	12505044	02/06/2019	0	9100	9100	\$60.00
0	WD6 - Residential	12505044	08/09/2019	9100	18190	9090	\$60.00
	<b>Account:</b> 60188	<b>SBL #:</b> 63.4-4-5	<b>Contact:</b> Cooper, Timothy & Joanne		<b>Location:</b> 21 Amy Dr		
0	WD6 - Residential	12515174	08/09/2019	43230	63680	20450	\$81.80
0	WD6 - Residential	12515174	02/06/2019	18210	43230	25020	\$100.08

Town of Moreau Water  
Reading Detail

Page #	Account Type	Serial #	Date	Previous	Current	Usage	Amount
	<b>Account:</b> 60189	<b>SBL #:</b> 63.4-2-31.1	<b>Contact:</b> Joubert, Melissa & Robert		<b>Location:</b> 304 Reynolds Rd		
0	WD6 - Residential	12521180	02/06/2019	31210	61470	30260	\$121.04
0	WD6 - Residential	12521180	08/09/2019	61470	91680	30210	\$120.84
	<b>Account:</b> 60190	<b>SBL #:</b> 49.59-2-1	<b>Contact:</b> Derosia, John & Kelly		<b>Location:</b> 11 Washington Rd		
0	WD6 - Residential	12527573	08/09/2019	26500	53120	26620	\$106.48
0	WD6 - Residential	12527573	02/06/2019	17690	26500	8810	\$60.00
	<b>Account:</b> 60191	<b>SBL #:</b> 49.59-2-13	<b>Contact:</b> Roberts, Phillip & Laura		<b>Location:</b> 23 Merritt Rd		
0	WD6 - Residential	10284096	02/06/2019	97440	114810	17370	\$69.48
0	WD6 - Residential	10284096	08/09/2019	114810	130380	15570	\$62.28
	<b>Account:</b> 60192	<b>SBL #:</b> 63.4-3-2	<b>Contact:</b> Varney, Michael & Michelle		<b>Location:</b> 30 Kimberly Ln		
0	WD6 - Residential	12505628	08/09/2019	76430	138390	61960	\$247.84
0	WD6 - Residential	12505628	02/06/2019	45350	76430	31080	\$124.32
	<b>Account:</b> 60193	<b>SBL #:</b> 63.4-3-35	<b>Contact:</b> Ryan, Daniel & Valerie		<b>Location:</b> 7 Kimberly Ln		
0	WD6 - Residential	12519962	08/09/2019	40230	63580	23350	\$93.40
0	WD6 - Residential	12519962	02/06/2019	16160	40230	24070	\$96.28
	<b>Account:</b> 60194	<b>SBL #:</b> 63.4-2-6	<b>Contact:</b> Scarincio, Michael & Cheryl		<b>Location:</b> 372 Reynolds Rd		
0	WD6 - Residential	12527154	08/09/2019	195850	311680	115830	\$463.32
0	WD6 - Residential	12527154	02/06/2019	105670	195850	90180	\$360.72
	<b>Account:</b> 60195	<b>SBL #:</b> 77.1-1-48	<b>Contact:</b> Bhatti, Elishba		<b>Location:</b> 1287 Route 9		
0	WD6 - Residential	12760638	02/06/2019	0	86150	229150	\$916.60
0	WD6 - Residential	12760638	08/09/2019	86150	312740	226590	\$906.36
	<b>Account:</b> 60196	<b>SBL #:</b> 63.4-1-71	<b>Contact:</b> Bhatti, Elishba		<b>Location:</b> 1462 Route 9		
0	WD6 - Residential	12747759	02/06/2019	0	65630	166130	\$664.52
0	WD6 - Residential	12747759	08/09/2019	65630	228340	162710	\$650.84
	<b>Account:</b> 60197	<b>SBL #:</b> 63.4-4-50.22	<b>Contact:</b> Savoie, Vincent P,		<b>Location:</b> 427 Gansevoort Rd		
0	WD6 - Residential	12506984	08/09/2019	36230	55790	19560	\$78.24
0	WD6 - Residential	12506984	02/06/2019	16030	36230	20200	\$80.80
	<b>Account:</b> 60198	<b>SBL #:</b> 63.4-2-12	<b>Contact:</b> Pratt, Danielle & William J		<b>Location:</b> 358 Reynolds Rd		
0	WD6 - Residential	12512525	08/09/2019	44420	74250	29830	\$119.32
0	WD6 - Residential	12512525	02/06/2019	19250	44420	25170	\$100.68
	<b>Account:</b> 60199	<b>SBL #:</b> 63.4-3-22	<b>Contact:</b> Gregory, Evelyn P,		<b>Location:</b> 9 Amy Dr		

Town of Moreau Water  
Reading Detail

Page #	Account Type	Serial #	Date	Previous	Current	Usage	Amount
0	WD6 - Residential	12498904	08/09/2019	60	60	0	\$60.00
0	WD6 - Residential	12498904	02/06/2019	60	60	0	\$60.00
<b>Account: 60200</b>		<b>SBL #: 63.4-4-11</b>	<b>Contact: White, Ethel Heidi</b>		<b>Location: 38 Grey Fox Dr</b>		
0	WD6 - Residential	12517391	08/09/2019	50	50	0	\$60.00
0	WD6 - Residential	12517391	02/06/2019	50	50	0	\$60.00
<b>Account: 60201</b>		<b>SBL #: 77.1-1-77</b>	<b>Contact: BKM Properties, LLC.</b>		<b>Location: 1350 Route 9</b>		
0	WD6 - Residential	12527500	08/09/2019	6140	8450	2310	\$60.00
0	WD6 - Residential	12527500	02/06/2019	3080	6140	3060	\$60.00
<b>Account: 60202</b>		<b>SBL #: 63.4-3-44</b>	<b>Contact: Landon, Michael &amp; Deanna</b>		<b>Location: 3 Amy Dr</b>		
0	WD6 - Residential	12520733	08/09/2019	45330	72720	27390	\$109.56
0	WD6 - Residential	12520733	02/06/2019	21940	45330	23390	\$93.56
<b>Account: 60203</b>		<b>SBL #: 63.4-2-5</b>	<b>Contact: Varney III, Jolene &amp; John</b>		<b>Location: 374 Reynolds Rd</b>		
0	WD6 - Residential	12528728	02/06/2019	7040	7260	220	\$60.00
0	WD6 - Residential	12528728	08/09/2019	7260	7330	70	\$60.00
<b>Account: 60204</b>		<b>SBL #: 49.60-1-3</b>	<b>Contact: Korb, Dean &amp; Edith</b>		<b>Location: 12 Maplewood Pkwy</b>		
0	WD6 - Residential	12507284	08/09/2019	16870	26250	9380	\$60.00
0	WD6 - Residential	12507284	02/06/2019	6910	16870	9960	\$60.00
<b>Account: 60205</b>		<b>SBL #: 77.1-1-78</b>	<b>Contact: BKM Properties, LLC</b>		<b>Location: 488 Fortsville Rd</b>		
0	WD6 - Residential	10627619	02/06/2019	22980	22980	0	\$60.00
0	WD6 - Residential	10627619	08/09/2019	22980	22980	0	\$60.00
<b>Account: 60207</b>		<b>SBL #: 49.51-2-8</b>	<b>Contact: Madelone, John &amp; Kathy</b>		<b>Location: 20 Washington Rd</b>		
0	WD6 - Residential	12506617	08/09/2019	56200	88070	31870	\$127.48
0	WD6 - Residential	12506617	02/06/2019	26440	56200	29760	\$119.04
<b>Account: 60208</b>		<b>SBL #: 63.4-3-17</b>	<b>Contact: Crofut, Keith &amp; Sara</b>		<b>Location: 14 Amy Dr</b>		
0	WD6 - Residential	12526918	02/06/2019	12520	50150	37630	\$150.52
0	WD6 - Residential	12526918	08/09/2019	50150	83480	33330	\$133.32
<b>Account: 60209</b>		<b>SBL #: 63.4-1-39</b>	<b>Contact: Power Jr, Susan &amp; Kevin D,</b>		<b>Location: 331 Reynolds Rd</b>		
0	WD6 - Residential	00677845	08/09/2019	8890	46900	38010	\$152.04
0	WD6 - Residential	00677845	02/06/2019	0	8890	26490	\$105.96
<b>Account: 60210</b>		<b>SBL #: 63.2-1-26</b>	<b>Contact: Chadwick, Keith &amp; Leslee</b>		<b>Location: 1548-1550 Route 9</b>		
0	WD6 - Residential	12515601	08/09/2019	38110	58340	20230	\$80.92

Town of Moreau Water  
Reading Detail

Page #	Account Type	Serial #	Date	Previous	Current	Usage	Amount
0	WD6 - Residential	12515601	02/06/2019	17010	38110	21100	\$84.40
<b>Account: 60211</b>		<b>SBL #: 63.4-2-28</b>	<b>Contact: Braymer, James &amp; Deborah</b>		<b>Location: 322 Reynolds Rd</b>		
0	WD6 - Residential	12527168	08/09/2019	38870	57660	18790	\$75.16
0	WD6 - Residential	12527168	02/06/2019	17020	38870	21850	\$87.40
<b>Account: 60212</b>		<b>SBL #: 63.4-2-8</b>	<b>Contact: Lindstrand, Joshua C,</b>		<b>Location: 368 Reynolds Rd</b>		
0	WD6 - Residential	12504301	08/09/2019	21430	29620	8190	\$60.00
0	WD6 - Residential	12504301	02/06/2019	9150	21430	12280	\$60.00
0	WD6 - Residential	12504301	12/05/2019	29620	32020	2400	\$60.00
<b>Account: 60213</b>		<b>SBL #: 63.3-1-15.2</b>	<b>Contact: Fish (Global Partners LLC), Phyllis</b>		<b>Location: 1401 Route 9</b>		
0	WD6 - Residential	12516073	02/06/2019	11900	26680	14780	\$60.00
0	WD6 - Residential	12516073	08/09/2019	26680	39290	12610	\$60.00
<b>Account: 60214</b>		<b>SBL #: 63.-2-2.12</b>	<b>Contact: Carayiannis, Constantine &amp; Rosalie</b>		<b>Location: 342 Reynolds Rd</b>		
0	WD6 - Residential	12509548	02/06/2019	20480	41410	20930	\$83.72
0	WD6 - Residential	12509548	08/09/2019	41410	78080	36670	\$146.68
<b>Account: 60215</b>		<b>SBL #: 63.4-2-18</b>	<b>Contact: Suttle, David W,</b>		<b>Location: 346 Reynolds Rd</b>		
0	WD6 - Residential	12512927	02/06/2019	2180	6410	4230	\$60.00
0	WD6 - Residential	12512927	08/09/2019	6410	11360	4950	\$60.00
<b>Account: 60216</b>		<b>SBL #: 63.4-2-20</b>	<b>Contact: Hilton Jr, Teresa &amp; Robert</b>		<b>Location: 340 Reynolds Rd</b>		
0	WD6 - Residential	12527288	08/09/2019	50990	90090	39100	\$156.40
0	WD6 - Residential	12527288	02/06/2019	26900	50990	24090	\$96.36
<b>Account: 60217</b>		<b>SBL #: 63.3-1-4</b>	<b>Contact: Naja, John &amp; Baiba</b>		<b>Location: 405 Reynolds Rd</b>		
0	WD6 - Residential	12520881	02/06/2019	21450	96710	75260	\$301.04
0	WD6 - Residential	12520881	08/09/2019	96710	138310	41600	\$166.40
<b>Account: 60218</b>		<b>SBL #: 49.59-1-23</b>	<b>Contact: Merrill, Patrick S,</b>		<b>Location: 24 Merritt Rd</b>		
0	WD6 - Residential	12561777	02/06/2019	4740	36340	31600	\$126.40
0	WD6 - Residential	12561777	08/09/2019	36340	67080	30740	\$122.96
<b>Account: 60219</b>		<b>SBL #: 63.4-2-32.1</b>	<b>Contact: Rich, Sharlene</b>		<b>Location: 298 Reynolds Rd</b>		
0	WD6 - Residential	12522287	08/09/2019	42450	68230	25780	\$103.12
0	WD6 - Residential	12522287	02/06/2019	16730	42450	25720	\$102.88
<b>Account: 60220</b>		<b>SBL #: 49.51-3-12</b>	<b>Contact: Trollip, Adrian</b>		<b>Location: 15 Washington Rd</b>		
0	WD6 - Residential	12529498	02/06/2019	46290	53030	6740	\$60.00

Town of Moreau Water  
Reading Detail

Page #	Account Type	Serial #	Date	Previous	Current	Usage	Amount
0	WD6 - Residential	12529498	08/09/2019	53030	70180	17150	\$68.60
<b>Account: 60221</b>		<b>SBL #: 63.4-1-37</b>	<b>Contact: Hunt, Robert &amp; Sharon</b>		<b>Location: 327 Reynolds Rd</b>		
0	WD6 - Residential	12526535	08/09/2019	64340	101880	37540	\$150.16
0	WD6 - Residential	12526535	02/06/2019	29910	64340	34430	\$137.72
<b>Account: 60222</b>		<b>SBL #: 63.4-2-56</b>	<b>Contact: Carey, Guy &amp; Lois</b>		<b>Location: 376 Reynolds Rd</b>		
0	WD6 - Residential	12512119	08/09/2019	3490	6950	3460	\$60.00
0	WD6 - Residential	12512119	02/06/2019	1410	3490	2080	\$60.00
<b>Account: 60223</b>		<b>SBL #: 63.4-2-25</b>	<b>Contact: Cook, Kathleen D,</b>		<b>Location: 330 Reynolds Rd</b>		
0	WD6 - Residential	12524563	02/06/2019	9480	20410	10930	\$60.00
0	WD6 - Residential	12524563	08/09/2019	20410	33090	12680	\$60.00
<b>Account: 60224</b>		<b>SBL #: 63.4-3-7</b>	<b>Contact: Beecher Jeffrey, Carpenter Danica,</b>		<b>Location: 21 Kimberly Ln</b>		
0	WD6 - Residential	10849132	02/06/2019	61710	76750	15040	\$60.16
0	WD6 - Residential	10849132	08/09/2019	76750	90530	13780	\$60.00
<b>Account: 60225</b>		<b>SBL #: 50.1-1-19</b>	<b>Contact: Stock, Lisa</b>		<b>Location: 8 Adams Rd</b>		
0	WD6 - Residential	12505111	08/09/2019	14920	29760	14840	\$60.00
0	WD6 - Residential	12505111	02/06/2019	4260	14920	10660	\$60.00
<b>Account: 60226</b>		<b>SBL #: 63.4-1-38</b>	<b>Contact: Passinault, Christopher J,</b>		<b>Location: 329 Reynolds Rd</b>		
0	WD6 - Residential	10267694	02/06/2019	62330	92580	30250	\$121.00
0	WD6 - Residential	10267694	08/09/2019	92580	121760	29180	\$116.72
<b>Account: 60227</b>		<b>SBL #: 63.3-1-3.12</b>	<b>Contact: PJM 612 Enterprises LLC</b>		<b>Location: 1434 Route 9</b>		
0	WD6 - Residential	12528727	08/09/2019	65460	116630	51170	\$204.68
0	WD6 - Residential	12528727	02/06/2019	28180	65460	37280	\$149.12
<b>Account: 60228</b>		<b>SBL #: 63.3-1-26</b>	<b>Contact: Moffitt, Patricia &amp; Tom</b>		<b>Location: 1438-1440 Route 9</b>		
0	WD6 - Residential	12516030	02/06/2019	2860	7280	4420	\$60.00
0	WD6 - Residential	12516030	08/09/2019	7280	10620	3340	\$60.00
<b>Account: 60229</b>		<b>SBL #: 63.4-2-9</b>	<b>Contact: Brittany Catlin, Tonya Barrows</b>		<b>Location: 366 Reynolds Rd</b>		
0	WD6 - Residential	12525121	02/06/2019	14450	34170	19720	\$78.88
0	WD6 - Residential	12525121	08/09/2019	49190	52490	3300	\$60.00
0	WD6 - Residential	12525121	07/19/2019	34170	49190	15020	\$60.08
<b>Account: 60230</b>		<b>SBL #: 49.59-1-30</b>	<b>Contact: Pease, Timothy &amp; Barbara</b>		<b>Location: 31 Merritt Rd</b>		
0	WD6 - Residential	12519810	08/09/2019	37560	59830	22270	\$89.08



Town of Moreau Water  
Reading Detail

Page #	Account Type	Serial #	Date	Previous	Current	Usage	Amount
0	WD6 - Residential	12519810	02/06/2019	19740	37560	17820	\$71.28
<b>Account: 60231</b>		<b>SBL #: 63.4-2-22</b>	<b>Contact: Linneman Robert, Waldron Robin,</b>		<b>Location: 336 Reynolds Rd</b>		
0	WD6 - Residential	12522187	08/09/2019	26170	52480	26310	\$105.24
0	WD6 - Residential	12522187	02/06/2019	0	26170	27170	\$108.68
<b>Account: 60232</b>		<b>SBL #: 63.4-2-26</b>	<b>Contact: Hall, Terry L,</b>		<b>Location: 326 Reynolds Rd</b>		
0	WD6 - Residential	12496429	08/09/2019	42370	71000	28630	\$114.52
0	WD6 - Residential	12496429	02/06/2019	24610	42370	17760	\$71.04
<b>Account: 60233</b>		<b>SBL #: 63.4-2-10</b>	<b>Contact: Walsh, Joan M,</b>		<b>Location: 362 Reynolds Rd</b>		
0	WD6 - Residential	12515488	08/09/2019	31080	44180	13100	\$60.00
0	WD6 - Residential	12515488	02/06/2019	16770	31080	14310	\$60.00
<b>Account: 60234</b>		<b>SBL #: 63.4-2-27</b>	<b>Contact: Wright, James &amp; Rosa</b>		<b>Location: 324 Reynolds Rd</b>		
0	WD6 - Residential	12508808	02/06/2019	48180	83310	35130	\$140.52
0	WD6 - Residential	12508808	08/09/2019	83310	139140	55830	\$223.32
<b>Account: 60235</b>		<b>SBL #: 63.3-1-17</b>	<b>Contact: Madden, David C,</b>		<b>Location: 1407 Route 9</b>		
0	WD6 - Residential	12529187	02/06/2019	56060	102310	46250	\$185.00
0	WD6 - Residential	12529187	08/09/2019	102310	212970	110660	\$442.64
<b>Account: 60236</b>		<b>SBL #: 63.18-1-3</b>	<b>Contact: Lloyd, John &amp; Rebecca</b>		<b>Location: 2 Coriander Dr</b>		
0	WD6 - Residential	12522878	08/09/2019	122570	176790	54220	\$216.88
0	WD6 - Residential	12522878	02/06/2019	66340	122570	56230	\$224.92
<b>Account: 60237</b>		<b>SBL #: 63.18-1-4</b>	<b>Contact: Gorham, Lester &amp; Laura</b>		<b>Location: 1 Coriander Dr</b>		
0	WD6 - Residential	12507261	08/09/2019	70470	115160	44690	\$178.76
0	WD6 - Residential	12507261	02/06/2019	30700	70470	39770	\$159.08
<b>Account: 60238</b>		<b>SBL #: 63.4-3-32</b>	<b>Contact: Smatko, Eric &amp; Jessica</b>		<b>Location: 3 Michael Ter</b>		
0	WD6 - Residential	12498926	02/06/2019	22420	57930	35510	\$142.04
0	WD6 - Residential	12498926	08/09/2019	57930	89890	31960	\$127.84
<b>Account: 60239</b>		<b>SBL #: 63.4-2-30</b>	<b>Contact: Miner, Stephen B,</b>		<b>Location: 585 Selfridge Rd</b>		
0	WD6 - Residential	7556164	02/06/2019	170950	184400	13450	\$60.00
0	WD6 - Residential	7556164	08/09/2019	184400	199750	15350	\$61.40
<b>Account: 60240</b>		<b>SBL #: 63.4-1-3.11</b>	<b>Contact: H J Enterprises Inc</b>		<b>Location: 1453-1459 Route 9</b>		
0	WD6 - Residential	12766901	02/06/2019	0	93850	163150	\$652.60
0	WD6 - Residential	12766901	08/09/2019	93850	340880	247030	\$988.12

Town of Moreau Water  
**Reading Detail**

Page #	Account Type	Serial #	Date	Previous	Current	Usage	Amount
	<b>Account:</b> 60241	<b>SBL #:</b> 63.3-1-21.1	<b>Contact:</b> Hewlett, Gregory & Charlene		<b>Location:</b> 1421-1423 Route 9		
0	WD6 - Residential	12532213	08/09/2019	3950	6040	2090	\$60.00
0	WD6 - Residential	12532213	02/06/2019	1880	3950	2070	\$60.00
	<b>Account:</b> 60242	<b>SBL #:</b> 49.44-1-16	<b>Contact:</b> Casey, William & Lynn		<b>Location:</b> 5 Sunset Dr		
0	WD6 - Residential	12520551	08/09/2019	23710	39410	15700	\$62.80
0	WD6 - Residential	12520551	02/06/2019	10420	23710	13290	\$60.00
	<b>Account:</b> 60243	<b>SBL #:</b> 63.2-1-29	<b>Contact:</b> Patel, Sandip & Yasmini		<b>Location:</b> 1518 Route 9		
0	WD6 - Residential	11872093	08/09/2019	1260700	1367790	107090	\$428.36
0	WD6 - Residential	11872093	02/06/2019	1142290	1260700	118410	\$473.64
	<b>Account:</b> 60244	<b>SBL #:</b> 63.4-1-54	<b>Contact:</b> Elms, Kevin		<b>Location:</b> 375 Reynolds Rd		
0	WD6 - Residential	12515964	02/06/2019	15190	36200	21010	\$84.04
0	WD6 - Residential	12515964	08/09/2019	36200	61570	25370	\$101.48
	<b>Account:</b> 60245	<b>SBL #:</b> 63.4-3-26	<b>Contact:</b> Taylor, Timothy & Kellie		<b>Location:</b> 8 Amy Dr		
0	WD6 - Residential	12522876	08/09/2019	98300	144410	46110	\$184.44
0	WD6 - Residential	12522876	02/06/2019	56300	98300	42000	\$168.00
	<b>Account:</b> 60246	<b>SBL #:</b> 63.3-1-24	<b>Contact:</b> Hudson Headwaters Health Network		<b>Location:</b> 1448 Route 9		
0	WD6 - Residential	12770966	02/06/2019	0	33540	50840	\$203.36
0	WD6 - Residential	12770966	08/09/2019	33540	86420	52880	\$211.52
	<b>Account:</b> 60247	<b>SBL #:</b> 63.19-1-21.1	<b>Contact:</b> Elms, Kevin		<b>Location:</b> 382 Reynolds Rd		
0	WD6 - Residential	12512768	08/09/2019	17310	28450	11140	\$60.00
0	WD6 - Residential	12512768	02/06/2019	6230	17310	11080	\$60.00
	<b>Account:</b> 60248	<b>SBL #:</b> 63.3-1-16	<b>Contact:</b> RDDC Development Corp		<b>Location:</b> 1405 Route 9		
0	WD6 - Residential	10269703	08/09/2019	35780	40160	4380	\$60.00
0	WD6 - Residential	10269703	02/06/2019	31810	35780	3970	\$60.00
	<b>Account:</b> 60249	<b>SBL #:</b> 63.4-4-44	<b>Contact:</b> Bullock, Michael D,		<b>Location:</b> 443 Gansevoort Rd		
0	WD6 - Residential	12512415	08/09/2019	60730	86540	25810	\$103.24
0	WD6 - Residential	12512415	02/06/2019	37550	60730	23180	\$92.72
	<b>Account:</b> 60250	<b>SBL #:</b> 49.59-2-21	<b>Contact:</b> Cormier, Andrew & Trish		<b>Location:</b> 12 Jacobie Rd		
0	WD6 - Residential	10244873	02/06/2019	216160	247220	31060	\$124.24
0	WD6 - Residential	10244873	08/09/2019	247220	271940	24720	\$98.88
	<b>Account:</b> 60251	<b>SBL #:</b> 49.52-1-9	<b>Contact:</b> Balcom, Dolores		<b>Location:</b> 17 Sunset Dr		

Town of Moreau Water  
Reading Detail

Page #	Account Type	Serial #	Date	Previous	Current	Usage	Amount
0	WD6 - Residential	11703641	02/06/2019	69160	74000	4840	\$60.00
0	WD6 - Residential	11703641	08/09/2019	74000	79600	5600	\$60.00
<b>Account: 60252</b>		<b>SBL #: 63.3-1-9</b>	<b>Contact: Emerich Sales &amp; Service</b>		<b>Location: 1369 Route 9</b>		
0	WD6 - Residential	12759094	02/06/2019	0	14610	65960	\$263.84
0	WD6 - Residential	12759094	08/09/2019	14610	50410	35800	\$143.20
<b>Account: 60253</b>		<b>SBL #: 77.-4-2</b>	<b>Contact: Hillman Properties Inc.</b>		<b>Location: 1390-1406 Route 9</b>		
0	WD6 - Residential	12755139	02/06/2019	0	1770	3770	\$60.00
0	WD6 - Residential	12755139	08/09/2019	1770	6640	4870	\$60.00
<b>Account: 60254</b>		<b>SBL #: 63.3-1-23</b>	<b>Contact: Stepmar Development Inc</b>		<b>Location: 1446 Route 9</b>		
0	WD6 - Residential	12527749	08/09/2019	272870	300550	27680	\$110.72
0	WD6 - Residential	12527749	02/06/2019	160930	272870	111940	\$447.76
<b>Account: 60255</b>		<b>SBL #: 77.1-1-22</b>	<b>Contact: Caccavo, Debra J,</b>		<b>Location: 1324-1328 Route 9</b>		
0	WD6 - Residential	13466376	02/06/2019	218550	338740	120190	\$480.76
0	WD6 - Residential	13466376	08/09/2019	338740	437630	98890	\$395.56
<b>Account: 60256</b>		<b>SBL #: 63.3-1-7</b>	<b>Contact: Speedway</b>		<b>Location: 1416 Route 9</b>		
0	WD6 - Residential	07934390	02/06/2019	817840	935390	117550	\$470.20
0	WD6 - Residential	07934390	08/09/2019	935390	1052890	117500	\$470.00
<b>Account: 60257</b>		<b>SBL #: 63.4-3-27.2</b>	<b>Contact: Macy, Scott D,</b>		<b>Location: 7 Amy Dr</b>		
0	WD6 - Residential	12525786	02/06/2019	0	14990	14990	\$60.00
0	WD6 - Residential	12525786	08/09/2019	14990	32630	17640	\$70.56
<b>Account: 60258</b>		<b>SBL #: 63.4-1-42</b>	<b>Contact: Hamm, Matthew T,</b>		<b>Location: 341 Reynolds Rd</b>		
0	WD6 - Residential	12504938	08/09/2019	29840	45340	15500	\$62.00
0	WD6 - Residential	12504938	02/06/2019	13430	29840	16410	\$65.64
<b>Account: 60259</b>		<b>SBL #: 77.1-1-70.2</b>	<b>Contact: Bakhru, Deepak H,</b>		<b>Location: 1312 Route 9</b>		
0	WD6 - Residential	12522834	02/06/2019	19560	40880	21320	\$85.28
0	WD6 - Residential	12522834	08/09/2019	40880	54020	13140	\$60.00
<b>Account: 60260</b>		<b>SBL #: 49.52-1-38</b>	<b>Contact: Baptist Church</b>		<b>Location: 1721 Route 9</b>		
0	WD6 - Residential	12527791	08/09/2019	7720	9960	2240	\$60.00
0	WD6 - Residential	12527791	02/06/2019	1330	7720	6390	\$60.00
<b>Account: 60261</b>		<b>SBL #: 77.1-1-74</b>	<b>Contact: Macs Retail LLC</b>		<b>Location: 1284 Route 9</b>		
0	WD6 - Residential	10915103	02/06/2019	743800	899100	155300	\$621.20

Town of Moreau Water  
Reading Detail

Page #	Account Type	Serial #	Date	Previous	Current	Usage	Amount
0	WD6 - Residential	10915103	08/09/2019	899100	1137300	238200	\$952.80
<b>Account: 60262</b>		<b>SBL #: 63.4-1-12</b>	<b>Contact: Suburban Propane</b>		<b>Location: 1480 Route 9</b>		
0	WD6 - Residential	07911849	08/09/2019	222670	236560	13890	\$60.00
0	WD6 - Residential	07911849	02/06/2019	199830	222670	22840	\$91.36
<b>Account: 60263</b>		<b>SBL #: 63.4-1-69.3</b>	<b>Contact: von Linden, Donald &amp; Jeannette</b>		<b>Location: 1468 Route 9</b>		
0	WD6 - Residential	12512824	08/09/2019	23680	36760	13080	\$60.00
0	WD6 - Residential	12512824	02/06/2019	10060	23680	13620	\$60.00
<b>Account: 60264</b>		<b>SBL #: 63.4-1-81</b>	<b>Contact: Horning, Lee</b>		<b>Location: 1484-1488 Route 9</b>		
0	WD6 - Residential	11329516	02/06/2019	0	0	0	\$60.00
0	WD6 - Residential	11329516	08/09/2019	0	0	0	\$60.00
<b>Account: 60265</b>		<b>SBL #: 49.60-1-4</b>	<b>Contact: Wright, Kathleen &amp; Keith</b>		<b>Location: 5 Jacobie Rd</b>		
0	WD6 - Residential	11701265R	02/06/2019	399510	425430 E	25920	\$103.68
0	WD6 - Residential	00680548	08/09/2019	0	50	50	\$60.00
<b>Account: 60266</b>		<b>SBL #: 49.60-1-2</b>	<b>Contact: Hulka, George W,</b>		<b>Location: 7 Jacobie Rd</b>		
0	WD6 - Residential	12527554	08/09/2019	19580	31090	11510	\$60.00
0	WD6 - Residential	12527554	02/06/2019	6560	19580	13020	\$60.00
<b>Account: 60267</b>		<b>SBL #: 49.52-1-71</b>	<b>Contact: Carpenter, Dawn M,</b>		<b>Location: 15 Sunset Dr</b>		
0	WD6 - Residential	12498872	08/09/2019	38190	60120	21930	\$87.72
0	WD6 - Residential	12498872	02/06/2019	16080	38190	22110	\$88.44
<b>Account: 60268</b>		<b>SBL #: 49.52-1-53</b>	<b>Contact: Bates, Susan</b>		<b>Location: 5 Maplewood Pkwy</b>		
0	WD6 - Residential	11329545	02/06/2019	734400	748900	14500	\$60.00
0	WD6 - Residential	11329545	08/09/2019	748900	766600	17700	\$70.80
<b>Account: 60269</b>		<b>SBL #: 49.59-1-21</b>	<b>Contact: Wood Debra, Fox Laurence M,</b>		<b>Location: 4 Washington Rd</b>		
0	WD6 - Residential	7631113	02/06/2019	437970	455100	17130	\$68.52
0	WD6 - Residential	7631113	08/09/2019	455100	479960	24860	\$99.44
<b>Account: 60270</b>		<b>SBL #: 49.59-2-2</b>	<b>Contact: Ciurzynski, Joanne</b>		<b>Location: 16 Jacobie Rd</b>		
0	WD6 - Residential	12528204	02/06/2019	5640	16290	10650	\$60.00
0	WD6 - Residential	12528204	08/09/2019	16290	55650	39360	\$157.44
<b>Account: 60271</b>		<b>SBL #: 63.4-4-9</b>	<b>Contact: Doetch, Dawn &amp; William</b>		<b>Location: 42 Grey Fox Dr</b>		
0	WD6 - Residential	12515857	08/09/2019	0	0	0	\$60.00
0	WD6 - Residential	12515857	02/06/2019	0	0	0	\$60.00

Town of Moreau Water  
Reading Detail

Page #	Account Type	Serial #	Date	Previous	Current	Usage	Amount
	<b>Account:</b> 60272	<b>SBL #:</b> 50.1-1-34	<b>Contact:</b> Morrison, Stephen & Megan		<b>Location:</b> 9 Pine View Dr		
0	WD6 - Residential	07638313	02/06/2019	512170	549380	37210	\$148.84
0	WD6 - Residential	07638313	08/09/2019	549380	594280	44900	\$179.60
	<b>Account:</b> 60273	<b>SBL #:</b> 49.52-1-51	<b>Contact:</b> Tomasovic, Karen A,		<b>Location:</b> 8 Maplewood Pkwy		
0	WD6 - Residential	11329572	02/06/2019	426600	426600	0	\$60.00
0	WD6 - Residential	11329572	06/14/2019	426600	426600	0	\$60.00
	<b>Account:</b> 60275	<b>SBL #:</b> 49.44-3-4	<b>Contact:</b> Maffetore, Charles P,		<b>Location:</b> 23 Sunset Dr		
0	WD6 - Residential	12509066	02/06/2019	19360	43570	24210	\$96.84
0	WD6 - Residential	12509066	08/09/2019	43570	73420	29850	\$119.40
	<b>Account:</b> 60276	<b>SBL #:</b> 76.-3-21.1	<b>Contact:</b> Villano John, Hubbell Susan,		<b>Location:</b> 1276 Route 9		
0	WD6 - Residential	12521686	08/09/2019	19880	30340	10460	\$60.00
0	WD6 - Residential	12521686	02/06/2019	8610	19880	11270	\$60.00
	<b>Account:</b> 60277	<b>SBL #:</b> 49.59-1-13	<b>Contact:</b> Cochran, Todd & Theresa		<b>Location:</b> 6 Washington Rd		
0	WD6 - Residential	12509799	08/09/2019	53910	84930	31020	\$124.08
0	WD6 - Residential	12509799	02/06/2019	22240	53910	31670	\$126.68
	<b>Account:</b> 60278	<b>SBL #:</b> 50.1-1-28	<b>Contact:</b> Kennedy, Lorraine		<b>Location:</b> 5 Adams Rd		
0	WD6 - Residential	12508761	02/06/2019	3870	7840	3970	\$60.00
0	WD6 - Residential	12508761	08/09/2019	7840	25360	17520	\$70.08
	<b>Account:</b> 60279	<b>SBL #:</b> 63.4-4-43	<b>Contact:</b> Voegtling, Linda & Carl		<b>Location:</b> 445 Gansevoort Rd		
0	WD6 - Residential	12515478	02/06/2019	18900	40690	21790	\$87.16
0	WD6 - Residential	12515478	08/09/2019	40690	61150	20460	\$81.84
	<b>Account:</b> 60280	<b>SBL #:</b> 63.3-1-13.1	<b>Contact:</b> Route 9 Autoworld Inc		<b>Location:</b> 1377-1387 Route 9		
0	WD6 - Residential	11329404	02/06/2019	1557800	1557800	0	\$60.00
0	WD6 - Residential	11329404	08/09/2019	1557800	1557800	0	\$60.00
	<b>Account:</b> 60281	<b>SBL #:</b> 63.3-1-10	<b>Contact:</b> Glens Falls Area Habitat		<b>Location:</b> 1373 Route 9		
0	WD6 - Residential	13334043	08/09/2019	71580	84100	12520	\$60.00
0	WD6 - Residential	13334043	02/06/2019	58740	71580	12840	\$60.00
	<b>Account:</b> 60282	<b>SBL #:</b> 63.4-1-8	<b>Contact:</b> Horning, Lee		<b>Location:</b> 1496 Route 9		
0	WD6 - Residential	07778187	08/09/2019	142930	157360	14430	\$60.00
0	WD6 - Residential	07778187	06/14/2019	141230	142930	1700	\$60.00
0	WD6 - Residential	07778187	02/06/2019	126620	141230	14610	\$60.00

Town of Moreau Water  
Reading Detail

Page #	Account Type	Serial #	Date	Previous	Current	Usage	Amount
	<b>Account:</b> 60283	<b>SBL #:</b> 63.4-1-75	<b>Contact:</b> Tierney Jr., Thomas		<b>Location:</b> 1441-1443 Route 9		
0	WD6 - Residential	12512672	08/09/2019	22500	32860	10360	\$60.00
0	WD6 - Residential	12512672	02/06/2019	7710	22500	14790	\$60.00
	<b>Account:</b> 60284	<b>SBL #:</b> 63.3-1-13.2	<b>Contact:</b> North Tract Properties LLC		<b>Location:</b> 1391 Route 9		
0	WD6 - Residential	12516517	08/09/2019	7590	11360	3770	\$60.00
0	WD6 - Residential	12516517	02/06/2019	3870	7590	3720	\$60.00
	<b>Account:</b> 60285	<b>SBL #:</b> 77.1-1-37	<b>Contact:</b> P & M Enterprises LLC		<b>Location:</b> 1296-1300 Route 9		
0	WD6 - Residential	12523669	08/09/2019	33660	54350	20690	\$82.76
0	WD6 - Residential	12523669	02/06/2019	14700	33660	18960	\$75.84
	<b>Account:</b> 60286	<b>SBL #:</b> 49.52-1-75	<b>Contact:</b> James, Anastasia R,		<b>Location:</b> 19 Sunset Dr		
0	WD6 - Residential	12521474	08/09/2019	20870	32760	11890	\$60.00
0	WD6 - Residential	12521474	02/06/2019	8930	20870	11940	\$60.00
	<b>Account:</b> 60287	<b>SBL #:</b> 49.52-1-58	<b>Contact:</b> Kopf, Dorothy D,		<b>Location:</b> 1 Maplewood Pkwy		
0	WD6 - Residential	12505939	08/09/2019	39950	59040	19090	\$76.36
0	WD6 - Residential	12505939	02/06/2019	19600	39950	20350	\$81.40
	<b>Account:</b> 60288	<b>SBL #:</b> 50.1-1-8	<b>Contact:</b> Carma, Robert & Joanne		<b>Location:</b> 6 Grover Ave		
0	WD6 - Residential	12518042	02/06/2019	8420	19910	11490	\$60.00
0	WD6 - Residential	12518042	08/09/2019	19910	31890	11980	\$60.00
	<b>Account:</b> 60289	<b>SBL #:</b> 63.4-4-34	<b>Contact:</b> Hanlon, Jonathan		<b>Location:</b> 461 Gansevoort Rd		
0	WD6 - Residential	12521472	02/06/2019	31310	67300	35990	\$143.96
0	WD6 - Residential	12521472	08/09/2019	67300	116260	48960	\$195.84
	<b>Account:</b> 60290	<b>SBL #:</b> 63.4-4-10	<b>Contact:</b> Lindsey, Donald & Jennifer		<b>Location:</b> 40 Grey Fox Dr		
0	WD6 - Residential	10360113	02/06/2019	73810	87960	14150	\$60.00
0	WD6 - Residential	10360113	08/09/2019	87960	104020	16060	\$64.24
	<b>Account:</b> 60291	<b>SBL #:</b> 49.59-1-26	<b>Contact:</b> Wood, Mary Lou		<b>Location:</b> 27 Merritt Rd		
0	WD6 - Residential	12529157	08/09/2019	37800	83430	45630	\$182.52
0	WD6 - Residential	12529157	02/06/2019	18170	37800	19630	\$78.52
	<b>Account:</b> 60292	<b>SBL #:</b> 50.1-1-22	<b>Contact:</b> Wescott, Robert & Kara		<b>Location:</b> 6 Adams Rd		
0	WD6 - Residential	13323511	02/06/2019	46160	65370	19210	\$76.84
0	WD6 - Residential	13323511	08/09/2019	65370	87400	22030	\$88.12
	<b>Account:</b> 60293	<b>SBL #:</b> 49.52-1-13	<b>Contact:</b> Baxter, Sean & Gabrielle		<b>Location:</b> 9 Sunset Dr		

Town of Moreau Water  
Reading Detail

Page #	Account Type	Serial #	Date	Previous	Current	Usage	Amount
0	WD6 - Residential	13332141	02/06/2019	14060	14340	280	\$60.00
0	WD6 - Residential	13332141	08/09/2019	14340	28870	14530	\$60.00
<b>Account: 60294</b>		<b>SBL #: 63.3-1-8</b>	<b>Contact: Petrush, Edward</b>		<b>Location: 1365 Route 9</b>		
0	WD6 - Residential	12522166	08/09/2019	2040	2980	940	\$60.00
0	WD6 - Residential	12522166	02/06/2019	1300	2040	740	\$60.00
<b>Account: 60295</b>		<b>SBL #: 63.4-4-26</b>	<b>Contact: DeLancey, Tammy &amp; David</b>		<b>Location: 18 Grey Fox Dr</b>		
0	WD6 - Residential	10225245	02/06/2019	201830	218130	16300	\$65.20
0	WD6 - Residential	10225245	08/09/2019	218130	239560	21430	\$85.72
<b>Account: 60296</b>		<b>SBL #: 63.4-3-30.2</b>	<b>Contact: Carey, John J,</b>		<b>Location: 1 Amy Dr</b>		
0	WD6 - Residential	10249083	02/06/2019	101670	131410	29740	\$118.96
0	WD6 - Residential	10249083	08/09/2019	131410	153370	21960	\$87.84
<b>Account: 60297</b>		<b>SBL #: 63.4-4-7</b>	<b>Contact: Upper NY Annual Conf. of United</b>		<b>Location: 46 Grey Fox Dr</b>		
0	WD6 - Residential	12478024	08/09/2019	5530	9970	4440	\$60.00
0	WD6 - Residential	12478024	02/06/2019	2400	5530	3130	\$60.00
<b>Account: 60298</b>		<b>SBL #: 77.1-1-83</b>	<b>Contact: Hudson Headwaters Health Network</b>		<b>Location: 1299 Route 9</b>		
0	WD6 - Residential	06875932	08/09/2019	0	11180	11180	\$60.00
<b>Account: 60299</b>		<b>SBL #: 63.4-1-33</b>	<b>Contact: Depew, Kyle &amp; Kristie</b>		<b>Location: 1 Michael Ter</b>		
0	WD6 - Residential	12512110	08/09/2019	53390	83660	30270	\$121.08
0	WD6 - Residential	12512110	02/06/2019	23530	53390	29860	\$119.44
<b>Account: 60300</b>		<b>SBL #: 49.59-2-19</b>	<b>Contact: Viola Trustee, Ronald C,</b>		<b>Location: 9 Washington Rd</b>		
0	WD6 - Residential	12525075	02/06/2019	8560	22760	14200	\$60.00
0	WD6 - Residential	12525075	08/09/2019	22760	42100	19340	\$77.36
<b>Account: 60301</b>		<b>SBL #: 77.1-1-53</b>	<b>Contact: Hoag, Andrew J,</b>		<b>Location: 31 Spier Falls Rd</b>		
0	WD6 - Residential	12516479	08/09/2019	70890	102790	31900	\$127.60
0	WD6 - Residential	12516479	02/06/2019	25800	70890	45090	\$180.36
<b>Account: 60302</b>		<b>SBL #: 49.59-2-20</b>	<b>Contact: Villano, Kevin &amp; Jeanne</b>		<b>Location: 7 Washington Rd</b>		
0	WD6 - Residential	12506064	08/09/2019	59110	98120	39010	\$156.04
0	WD6 - Residential	12506064	02/06/2019	38700	59110	20410	\$81.64
<b>Account: 60303</b>		<b>SBL #: 63.4-1-74.2</b>	<b>Contact: Phair, Peter</b>		<b>Location: 365 Reynolds Rd</b>		
0	WD6 - Residential	12521342	02/06/2019	14320	33240	18920	\$75.68

Town of Moreau Water  
Reading Detail

Page #	Account Type	Serial #	Date	Previous	Current	Usage	Amount
0	WD6 - Residential	12521342	08/09/2019	33240	49750	16510	\$66.04
<b>Account: 60304</b>		<b>SBL #: 63.4-3-42</b>	<b>Contact: Plimpton, Gary &amp; Joan</b>		<b>Location: 26 Kimberly Ln</b>		
0	WD6 - Residential	12512125	08/09/2019	29860	43550	13690	\$60.00
0	WD6 - Residential	12512125	02/06/2019	15450	29860	14410	\$60.00
<b>Account: 60305</b>		<b>SBL #: 63.4-1-36</b>	<b>Contact: Snyder, Paul &amp; Barbara</b>		<b>Location: 4 Kimberly Ln</b>		
0	WD6 - Residential	12502075	02/06/2019	35580	59840	24260	\$97.04
0	WD6 - Residential	12502075	08/09/2019	59840	100680	40840	\$163.36
<b>Account: 60306</b>		<b>SBL #: 63.4-4-35</b>	<b>Contact: Lary, Michael &amp; Jennifer</b>		<b>Location: 455 Gansevoort Rd</b>		
0	WD6 - Residential	12521077	02/06/2019	13260	44220	30960	\$123.84
0	WD6 - Residential	12521077	08/09/2019	44220	337060	292840	\$1,171.36
<b>Account: 60307</b>		<b>SBL #: 63.2-1-35.2</b>	<b>Contact: DDA Management LLC</b>		<b>Location: 1555 Route 9</b>		
0	WD6 - Residential	10225952	02/06/2019	9720	13050	3330	\$60.00
0	WD6 - Residential	10225952	08/09/2019	13050	15950	2900	\$60.00
<b>Account: 60308</b>		<b>SBL #: 63.4-4-29</b>	<b>Contact: Buchner, Karen M,</b>		<b>Location: 6 Grey Fox Dr</b>		
0	WD6 - Residential	12530215	08/09/2019	23840	50330	26490	\$105.96
0	WD6 - Residential	12530215	02/06/2019	3930	23840	19910	\$79.64
<b>Account: 60309</b>		<b>SBL #: 49.59-1-24</b>	<b>Contact: Bruce Jr, Linda &amp; Wayne</b>		<b>Location: 26 Merritt Rd</b>		
0	WD6 - Residential	11329592	08/09/2019	772700	788700	16000	\$64.00
0	WD6 - Residential	11329592	02/06/2019	752100	772700	20600	\$82.40
<b>Account: 60310</b>		<b>SBL #: 63.4-3-1</b>	<b>Contact: Abrams Sr, Bernadette &amp;</b>		<b>Location: 28 Kimberly Ln</b>		
0	WD6 - Residential	07910613	02/06/2019	186700	197740	11040	\$60.00
0	WD6 - Residential	07910613	08/09/2019	197740	233580	35840	\$143.36
<b>Account: 60312</b>		<b>SBL #: 77.-4-3</b>	<b>Contact: Gray Rock Properties LLC</b>		<b>Location: 1386-1388 Route 9</b>		
0	WD6 - Residential	07893215	02/06/2019	1635630	1682910	47280	\$189.12
0	WD6 - Residential	07893215	08/09/2019	1682910	1731090	48180	\$192.72
<b>Account: 60313</b>		<b>SBL #: 63.4-1-64</b>	<b>Contact: C/O Barbara Schultz, Morrissey</b>		<b>Location: 401 Reynolds Rd</b>		
0	WD6 - Residential	12527003	02/06/2019	6020	12340	6320	\$60.00
0	WD6 - Residential	12527003	08/09/2019	12340	19030	6690	\$60.00
<b>Account: 60315</b>		<b>SBL #: 63.4-3-9</b>	<b>Contact: Winkelman, Michael &amp; Donna</b>		<b>Location: 19 Amy Dr</b>		
0	WD6 - Residential	12529240	02/06/2019	32910	67580	34670	\$138.68



Town of Moreau Water  
Reading Detail

Page #	Account Type	Serial #	Date	Previous	Current	Usage	Amount
0	WD6 - Residential	12529240	08/09/2019	67580	104600	37020	\$148.08
<b>Account: 60316</b>		<b>SBL #: 63.4-4-15</b>	<b>Contact: Dyer, David</b>		<b>Location: 31 Grey Fox Dr</b>		
0	WD6 - Residential	07886942	08/09/2019	131650	150380	18730	\$74.92
0	WD6 - Residential	07886942	02/06/2019	112610	131650	19040	\$76.16
<b>Account: 60317</b>		<b>SBL #: 49.59-2-7.111</b>	<b>Contact: United Methodist Church</b>		<b>Location: 15 Maplewood Pkwy</b>		
0	WD6 - Residential	12498776	02/06/2019	20690	37920	17230	\$68.92
0	WD6 - Residential	12498776	08/09/2019	37920	51240	13320	\$60.00
<b>Account: 60318</b>		<b>SBL #: 49.59-1-28</b>	<b>Contact: Christoffersen, Brian &amp; Anne</b>		<b>Location: 30 Merritt Rd</b>		
0	WD6 - Residential	12529951	08/09/2019	68680	123070	54390	\$217.56
0	WD6 - Residential	12529951	02/06/2019	31420	68680	37260	\$149.04
<b>Account: 60319</b>		<b>SBL #: 49.59-1-27</b>	<b>Contact: Secor, Cynthia A,</b>		<b>Location: 29 Merritt Rd</b>		
0	WD6 - Residential	12529487	02/06/2019	43990	65590	21600	\$86.40
0	WD6 - Residential	12529487	08/09/2019	65590	122440	56850	\$227.40
<b>Account: 60320</b>		<b>SBL #: 77.1-1-2</b>	<b>Contact: Deeb, David</b>		<b>Location: 1378 Route 9</b>		
0	WD6 - Residential	12498307	08/09/2019	8200	12180	3980	\$60.00
0	WD6 - Residential	12498307	02/06/2019	4110	8200	4090	\$60.00
<b>Account: 60321</b>		<b>SBL #: 77.-4-37</b>	<b>Contact: Electro-Med Extrusion Inc</b>		<b>Location: 1408 Route 9</b>		
0	WD6 - Residential	12509846	08/09/2019	36970	52360	15390	\$61.56
0	WD6 - Residential	12509846	02/06/2019	17360	36970	19610	\$78.44
<b>Account: 60322</b>		<b>SBL #: 63.4-2-23</b>	<b>Contact: Foster, Kelly &amp; Ann</b>		<b>Location: 334 Reynolds Rd</b>		
0	WD6 - Residential	12515563	08/09/2019	28500	28500	0	\$60.00
<b>Account: 60323</b>		<b>SBL #: 50.1-1-46</b>	<b>Contact: Corlew, Diana</b>		<b>Location: 12 Pine View Dr</b>		
0	WD6 - Residential	12521162	08/09/2019	19480	30940	11460	\$60.00
0	WD6 - Residential	12521162	02/06/2019	8920	19480	10560	\$60.00
<b>Account: 60324</b>		<b>SBL #: 49.44-1-5</b>	<b>Contact: Villano Brandon, Harrington Jackie,</b>		<b>Location: 5 Feeder Dam Rd</b>		
0	WD6 - Residential	10281005	08/09/2019	53000	80150	27150	\$108.60
0	WD6 - Residential	10281005	02/06/2019	37260	53000	15740	\$62.96
<b>Account: 60325</b>		<b>SBL #: 63.-4-2</b>	<b>Contact: RDDC Development Corp</b>		<b>Location: 1403 Route 9</b>		
0	WD6 - Residential	11307308	01/31/2019	181607000	182791000	1184000	\$4,736.00
0	WD6 - Residential	11307308	02/28/2019	182791000	183844000	1053000	\$4,212.00
0	WD6 - Residential	11307308	03/29/2019	183844000	184894000	1050000	\$4,200.00

Town of Moreau Water  
Reading Detail

Page #	Account Type	Serial #	Date	Previous	Current	Usage	Amount
0	WD6 - Residential	11307308	04/30/2019	184894000	186080000	1186000	\$4,744.00
0	WD6 - Residential	11307308	05/31/2019	186080000	187285000	1205000	\$4,820.00
0	WD6 - Residential	11307308	07/01/2019	187285000	188778000	1493000	\$5,972.00
0	WD6 - Residential	11307308	07/31/2019	188778000	190289000	1511000	\$6,044.00
0	WD6 - Residential	11307308	11/27/2019	194203000	195131000	928000	\$3,712.00
0	WD6 - Residential	11307308	08/30/2019	190289000	191661000	1372000	\$5,488.00
0	WD6 - Residential	11307308	10/01/2019	191661000	193124000	1463000	\$5,852.00
0	WD6 - Residential	11307308	10/31/2019	193124000	194203000	1079000	\$4,316.00
<b>Account: 60327</b>		<b>SBL #: 63.3-1-2.1</b>	<b>Contact: Ridge Street Yogi Mini Inc.</b>		<b>Location: 1431 Route 9</b>		
0	WD6 - Residential	11329610	02/06/2019	271600	271600	0	\$60.00
0	WD6 - Residential	11329610	08/09/2019	271600	271600	0	\$60.00
<b>Account: 60328</b>		<b>SBL #: 77.1-1-81</b>	<b>Contact: Smith, Floyd H,</b>		<b>Location: 17 Fawn Rd</b>		
0	WD6 - Residential	12520821	02/06/2019	7910	19430	11520	\$60.00
0	WD6 - Residential	12520821	08/09/2019	19430	28880	9450	\$60.00
<b>Account: 60329</b>		<b>SBL #: 77.1-1-57</b>	<b>Contact: NAEC For Pets LLC</b>		<b>Location: 35 Fawn Rd</b>		
0	WD6 - Residential	10275753	08/09/2019	339120	456680	117560	\$470.24
0	WD6 - Residential	10275753	02/06/2019	222490	339120	116630	\$466.52
<b>Account: 60330</b>		<b>SBL #: 63.2-1-26</b>	<b>Contact: Chadwick, Keith &amp; Leslee</b>		<b>Location: 1548-1550 Route 9</b>		
0	WD6 - Residential	12500902	08/09/2019	3070	5240	2170	\$60.00
0	WD6 - Residential	12500902	02/06/2019	1450	3070	1620	\$60.00
<b>Account: 60331</b>		<b>SBL #: 77.1-1-69</b>	<b>Contact: Mackenzie, Brian</b>		<b>Location: 483 Fortsville Rd</b>		
0	WD6 - Residential	12514336	02/06/2019	5160	17580	12420	\$60.00
0	WD6 - Residential	12514336	08/09/2019	17580	43340	25760	\$103.04
<b>Account: 60332</b>		<b>SBL #: 77.1-1-8</b>	<b>Contact: Marschhauser Jr, Nicholas</b>		<b>Location: 478 Fortsville Rd</b>		
0	WD6 - Residential	13335745	02/06/2019	19970	50380	30410	\$121.64
0	WD6 - Residential	13335745	08/09/2019	50380	118570	68190	\$272.76
<b>Account: 60333</b>		<b>SBL #: 77.1-1-7</b>	<b>Contact: Winslow, Franklin &amp; Eileen</b>		<b>Location: 480 Fortsville Rd</b>		
0	WD6 - Residential	12512907	08/09/2019	68750	104070	35320	\$141.28
0	WD6 - Residential	12512907	02/06/2019	28780	68750	39970	\$159.88
<b>Account: 60334</b>		<b>SBL #: 77.1-1-84</b>	<b>Contact: Combs, Maurice</b>		<b>Location: 16-18 Fawn Rd</b>		
0	WD6 - Residential	11149747	08/09/2019	3928100	3968800	40700	\$162.80

Town of Moreau Water  
Reading Detail

Page #	Account Type	Serial #	Date	Previous	Current	Usage	Amount
0	WD6 - Residential	11149747	02/06/2019	3817600	3928100	110500	\$442.00
<b>Account: 60335</b>		<b>SBL #: 77.1-1-27</b>	<b>Contact: Pecue, Roy</b>		<b>Location: 20 Fawn Rd</b>		
0	WD6 - Residential	12509677	02/06/2019	7950	17460	9510	\$60.00
0	WD6 - Residential	12509677	08/09/2019	17460	30930	13470	\$60.00
<b>Account: 60336</b>		<b>SBL #: 77.1-1-84</b>	<b>Contact: Combs, Maurice</b>		<b>Location: 16-18 Fawn Rd</b>		
0	WD6 - Residential	11149696	08/09/2019	2141400	2182900	41500	\$166.00
0	WD6 - Residential	11149696	02/06/2019	2097000	2141400	44400	\$177.60
<b>Account: 60337</b>		<b>SBL #: 77.1-1-32</b>	<b>Contact: Bardin, Arthur L,</b>		<b>Location: 25 Fawn Rd</b>		
0	WD6 - Residential	12522266	08/09/2019	12190	28610	16420	\$65.68
0	WD6 - Residential	12522266	02/06/2019	0	12190	12190	\$60.00
<b>Account: 60338</b>		<b>SBL #: 77.1-1-56</b>	<b>Contact: Roland, Madeline E,</b>		<b>Location: 1289 Route 9</b>		
0	WD6 - Residential	12521690	08/09/2019	84830	129290	44460	\$177.84
0	WD6 - Residential	12521690	02/06/2019	33080	84830	51750	\$207.00
<b>Account: 60339</b>		<b>SBL #: 77.1-1-55</b>	<b>Contact: Roland, Madeline E,</b>		<b>Location: 1291-1293 Route 9</b>		
0	WD6 - Residential	12509315	02/06/2019	2810	5560	2750	\$60.00
0	WD6 - Residential	12509315	08/09/2019	5560	7560	2000	\$60.00
<b>Account: 60340</b>		<b>SBL #: 77.-4-43</b>	<b>Contact: Barron, Timothy J,</b>		<b>Location: 412 Reynolds Rd</b>		
0	WD6 - Residential	12531658	02/06/2019	10320	27870	17550	\$70.20
0	WD6 - Residential	12531658	08/09/2019	27870	37360	9490	\$60.00
<b>Account: 60341</b>		<b>SBL #: 63.4-4-41</b>	<b>Contact: Daigneault, Joshua J &amp; Ellen L,</b>		<b>Location: 449 Gansevoort Rd</b>		
0	WD6 - Residential	13330736	08/09/2019	97750	129080	31330	\$125.32
0	WD6 - Residential	13330736	02/06/2019	70410	97750	27340	\$109.36
<b>Account: 60342</b>		<b>SBL #: 63.4-1-76</b>	<b>Contact: Saunders, Rusty &amp; Nancy</b>		<b>Location: 1445-1447 Route 9</b>		
0	WD6 - Residential	12512590	02/06/2019	33960	67140	33180	\$132.72
0	WD6 - Residential	12512590	08/09/2019	67140	111930	44790	\$179.16
<b>Account: 60343</b>		<b>SBL #: 49.59-2-8</b>	<b>Contact: Smith-Sheldon, Gail M,</b>		<b>Location: 13 Merritt Rd</b>		
0	WD6 - Residential	12516335	08/09/2019	16450	32510	16060	\$64.24
0	WD6 - Residential	12516335	02/06/2019	0	16450	16450	\$65.80
<b>Account: 60344</b>		<b>SBL #: 63.4-4-24</b>	<b>Contact: Reynolds Jr, Barbra &amp; William H,</b>		<b>Location: 17 Grey Fox Dr</b>		
0	WD6 - Residential	12509774	08/09/2019	20220	32910	12690	\$60.00
0	WD6 - Residential	12509774	02/06/2019	8260	20220	11960	\$60.00

Town of Moreau Water  
Reading Detail

Page #	Account Type	Serial #	Date	Previous	Current	Usage	Amount
	<b>Account:</b> 60346	<b>SBL #:</b> 63.4-1-40.2	<b>Contact:</b> White Birch MHC LLC		<b>Location:</b> 333 Reynolds Rd		
0	WD6 - Residential	12530639	02/06/2019	44480	57670	13190	\$60.00
0	WD6 - Residential	12530639	08/09/2019	57670	66550	8880	\$60.00
	<b>Account:</b> 60347	<b>SBL #:</b> 77.1-1-20	<b>Contact:</b> Stone, Tara		<b>Location:</b> 1332-1348 Route 9		
0	WD6 - Residential	11550192	02/06/2019	3037300	3178700	141400	\$565.60
0	WD6 - Residential	11550192	08/09/2019	3235500	3292800	57300	\$229.20
0	WD6 - Residential	11550192	04/30/2019	3178700	3235500	56800	\$227.20
	<b>Account:</b> 60349	<b>SBL #:</b> 63.4-4-47.11	<b>Contact:</b> Horne, Donna		<b>Location:</b> 293 Reynolds Rd		
0	WD6 - Residential	12516035	08/09/2019	117960	164380	46420	\$185.68
0	WD6 - Residential	12516035	02/06/2019	76510	117960	41450	\$165.80
	<b>Account:</b> 60350	<b>SBL #:</b> 63.4-2-24	<b>Contact:</b> (Delurey) Kenyon, Lexie A,		<b>Location:</b> 332 Reynolds Rd		
0	WD6 - Residential	12516334	08/09/2019	87710	143780	56070	\$224.28
0	WD6 - Residential	12516334	02/06/2019	58550	87710	29160	\$116.64
	<b>Account:</b> 60351	<b>SBL #:</b> 63.4-3-34	<b>Contact:</b> Bosford, Robin Ann		<b>Location:</b> 6 Amy Dr		
0	WD6 - Residential	12529818	02/06/2019	11850	28180	16330	\$65.32
0	WD6 - Residential	12529818	08/09/2019	28180	42480	14300	\$60.00
	<b>Account:</b> 60352	<b>SBL #:</b> 63.2-2-33	<b>Contact:</b> Chesney, Brian		<b>Location:</b> 1532 Route 9		
0	WD6 - Residential	10267286	02/06/2019	232470	262110	29640	\$118.56
0	WD6 - Residential	10267286	08/09/2019	262110	305400	43290	\$173.16
	<b>Account:</b> 60353	<b>SBL #:</b> 63.4-1-79	<b>Contact:</b> Greenwood, James P,		<b>Location:</b> 1461 Route 9		
0	WD6 - Residential	11982403	08/09/2019	162490	178000	15510	\$62.04
0	WD6 - Residential	11982403	02/06/2019	135460	162490	27030	\$108.12
	<b>Account:</b> 60354	<b>SBL #:</b> 63.4-1-69.1	<b>Contact:</b> Buhrmaster Propane		<b>Location:</b> 1470 Route 9		
0	WD6 - Residential	12748165	02/06/2019	0	2790	5790	\$60.00
0	WD6 - Residential	12748165	08/09/2019	2790	8930	6140	\$60.00
	<b>Account:</b> 60355	<b>SBL #:</b> 63.2-1-35.3	<b>Contact:</b> Whiting Jr, Crystal & Albert R,		<b>Location:</b> 1553 Route 9		
0	WD6 - Residential	12520311	02/06/2019	4000	17550	13550	\$60.00
0	WD6 - Residential	12520311	08/09/2019	17550	37660	20110	\$80.44
	<b>Account:</b> 60356	<b>SBL #:</b> 63.4-1-40.1	<b>Contact:</b> Harrington, Diane C,		<b>Location:</b> 337 Reynolds Rd		
0	WD6 - Residential	10240518	08/09/2019	122540	148270	25730	\$102.92
0	WD6 - Residential	10240518	02/06/2019	93490	122540	29050	\$116.20

Town of Moreau Water  
Reading Detail

Page #	Account Type	Serial #	Date	Previous	Current	Usage	Amount
	<b>Account:</b> 60357	<b>SBL #:</b> 63.3-1-1	<b>Contact:</b> DMMH Corp		<b>Location:</b> 1433 Route 9		
0	WD6 - Residential	5808842	08/09/2019	417600	427900	10300	\$60.00
0	WD6 - Residential	5808842	02/06/2019	410800	417600	6800	\$60.00
	<b>Account:</b> 60358	<b>SBL #:</b> 77.-4-46	<b>Contact:</b> Elms, Charles & Sharlet		<b>Location:</b> 408 Reynolds Rd		
0	WD6 - Residential	12530816	08/09/2019	9300	15710	6410	\$60.00
0	WD6 - Residential	12530816	02/06/2019	3240	9300	6060	\$60.00
	<b>Account:</b> 60359	<b>SBL #:</b> 49.59-1-33	<b>Contact:</b> Goguen, Robert & Rebecca		<b>Location:</b> 37 Merritt Rd		
0	WD6 - Residential	07720195	02/06/2019	318940	350170	31230	\$124.92
0	WD6 - Residential	07720195	08/09/2019	350170	412090	61920	\$247.68
	<b>Account:</b> 60360	<b>SBL #:</b> 63.3-1-15.1	<b>Contact:</b> Sean Kam & Logan Realty Inc		<b>Location:</b> 1397 Route 9		
0	WD6 - Residential	12508713	08/09/2019	7480	10520	3040	\$60.00
0	WD6 - Residential	12508713	02/06/2019	4390	7480	3090	\$60.00
	<b>Account:</b> 60362	<b>SBL #:</b> 63.2-2-31.1	<b>Contact:</b> Gargano, Lyndsey & Michael		<b>Location:</b> 1540 Route 9		
0	WD6 - Residential	12510376	02/06/2019	6600	16590	9990	\$60.00
0	WD6 - Residential	12510376	08/09/2019	16590	23460	6870	\$60.00
	<b>Account:</b> 60363	<b>SBL #:</b> 63.4-2-16	<b>Contact:</b> Brosius, Melissa		<b>Location:</b> 350 Reynolds Rd		
0	WD6 - Residential	12512008	08/09/2019	28410	43220	14810	\$60.00
0	WD6 - Residential	12512008	02/06/2019	9930	28410	18480	\$73.92
	<b>Account:</b> 60364	<b>SBL #:</b> 49.51-3-25	<b>Contact:</b> Hall, Tyrone & Victoria		<b>Location:</b> 19 Jacobie Rd		
0	WD6 - Residential	12525709	08/09/2019	102370	149060	46690	\$186.76
0	WD6 - Residential	12525709	02/06/2019	43290	102370	59080	\$236.32
	<b>Account:</b> 60367	<b>SBL #:</b> 63.4-4-54.3	<b>Contact:</b> Stewart, Mark C,		<b>Location:</b> 32 Grey Fox Dr		
0	WD6 - Residential	10231778	02/06/2019	379240	414060	34820	\$139.28
0	WD6 - Residential	10231778	08/09/2019	414060	470850	56790	\$227.16
	<b>Account:</b> 60368	<b>SBL #:</b> 63.4-4-54.2	<b>Contact:</b> Jackowski, John		<b>Location:</b> 34 Grey Fox Dr		
0	WD6 - Residential	10279415	08/09/2019	83890	94090	10200	\$60.00
0	WD6 - Residential	10279415	02/06/2019	74650	83890	9240	\$60.00
	<b>Account:</b> 60369	<b>SBL #:</b> 63.4-1-60	<b>Contact:</b> Beames, Peter A,		<b>Location:</b> 391 Reynolds Rd		
0	WD6 - Residential	10279255	08/09/2019	275970	279430	3460	\$60.00
0	WD6 - Residential	10279255	05/08/2019	260970	275970	15000	\$60.00
0	WD6 - Residential	10279255	02/06/2019	227050	260970	33920	\$135.68

Town of Moreau Water  
Reading Detail

Page #	Account Type	Serial #	Date	Previous	Current	Usage	Amount
	<b>Account:</b> 60370	<b>SBL #:</b> 63.4-4-19	<b>Contact:</b> Oliver Jr, Richard K,		<b>Location:</b> 42 Kimberly Ln		
0	WD6 - Residential	10187352	08/09/2019	141960	175700	33740	\$134.96
0	WD6 - Residential	10187352	02/06/2019	105700	141960	36260	\$145.04
	<b>Account:</b> 60371	<b>SBL #:</b> 63.4-1-63.1	<b>Contact:</b> Squadere Emily, Bayle Steven,		<b>Location:</b> 397 Reynolds Rd		
0	WD6 - Residential	10249072	02/06/2019	88840	108110	19270	\$77.08
0	WD6 - Residential	10249072	08/09/2019	108110	128540	20430	\$81.72
	<b>Account:</b> 60372	<b>SBL #:</b> 63.4-1-63.2	<b>Contact:</b> Heydrick, Scott & Jennifer		<b>Location:</b> 399 Reynolds Rd		
0	WD6 - Residential	10706933	08/09/2019	144370	171110	26740	\$106.96
0	WD6 - Residential	10706933	02/06/2019	123550	144370	20820	\$83.28
	<b>Account:</b> 60373	<b>SBL #:</b> 49.52-1-48	<b>Contact:</b> Kirk, Lester & Jacqueline		<b>Location:</b> 9 Fernwood Rd		
0	WD6 - Residential	10265812	02/06/2019	35200	45440	10240	\$60.00
0	WD6 - Residential	10265812	08/09/2019	45440	55370	9930	\$60.00
	<b>Account:</b> 60374	<b>SBL #:</b> 63.4-2-15	<b>Contact:</b> Smith, Rebecca M,		<b>Location:</b> 352 Reynolds Rd		
0	WD6 - Residential	10267717	02/06/2019	320380	374750	54370	\$217.48
0	WD6 - Residential	10267717	08/09/2019	374750	483000	108250	\$433.00
	<b>Account:</b> 60375	<b>SBL #:</b> 63.18-1-5	<b>Contact:</b> Callahan, Debra A,		<b>Location:</b> 390 Reynolds Rd		
0	WD6 - Residential	10860943	02/06/2019	403230	519260	116030	\$464.12
0	WD6 - Residential	10860943	08/09/2019	519260	691050	171790	\$687.16
	<b>Account:</b> 60376	<b>SBL #:</b> 77.1-1-64	<b>Contact:</b> Blue Flame Gas Co		<b>Location:</b> 1323-1325 Route 9		
0	WD6 - Residential	10245037	08/09/2019	36930	45890	8960	\$60.00
0	WD6 - Residential	10245037	02/06/2019	29730	36930	7200	\$60.00
	<b>Account:</b> 60377	<b>SBL #:</b> 63.4-4-54.5	<b>Contact:</b> Moon Margaret, Finigan Robert,		<b>Location:</b> 25 Grey Fox Drive		
0	WD6 - Residential	13330691	08/09/2019	257000	352610	95610	\$382.44
0	WD6 - Residential	13330691	02/06/2019	207310	257000	49690	\$198.76
	<b>Account:</b> 60378	<b>SBL #:</b> 63.4-3-31.11	<b>Contact:</b> LaFarr, Peter		<b>Location:</b> 2 Michael Terrace		
0	WD6 - Residential	13334113	08/09/2019	212790	275960	63170	\$252.68
0	WD6 - Residential	13334113	02/06/2019	157420	212790	55370	\$221.48
	<b>Account:</b> 60379	<b>SBL #:</b> 63.4-4-55	<b>Contact:</b> Hay, Lucas & Amber		<b>Location:</b> 28 Grey Fox Dr		
0	WD6 - Residential	12500789	08/09/2019	227070	370580	143510	\$574.04
0	WD6 - Residential	12500789	02/06/2019	134860	227070	92210	\$368.84
	<b>Account:</b> 60380	<b>SBL #:</b> 77.1-1-34	<b>Contact:</b> Bhatti, Elishba		<b>Location:</b> 1308 Route 9		

Town of Moreau Water  
Reading Detail

Page #	Account Type	Serial #	Date	Previous	Current	Usage	Amount
0	WD6 - Residential	13341814	08/09/2019	41480	80380	38900	\$155.60
0	WD6 - Residential	13341814	02/06/2019	25000	41480	16480	\$65.92
<b>Account: 60381</b>		<b>SBL #: 63.4-1-1</b>	<b>Contact: Stone, Gary E,</b>		<b>Location: 1439 Route 9</b>		
0	WD6 - Residential	13342079	02/06/2019	12800	21820	9020	\$60.00
0	WD6 - Residential	13342079	08/09/2019	21820	55590	33770	\$135.08
<b>Account: 60382</b>		<b>SBL #: 63.4-4-33.1</b>	<b>Contact: Sommers, Bryan W,</b>		<b>Location: 459A Gansevoort RD</b>		
0	WD6 - Residential	12522225	08/09/2019	42890	101830	58940	\$235.76
0	WD6 - Residential	12522225	02/06/2019	9480	42890	33410	\$133.64
<b>Account: 60384</b>		<b>SBL #: 63.4-2-17</b>	<b>Contact: Charpentier, Dana &amp; Cynthia</b>		<b>Location: 348 Reynolds Rd</b>		
0	WD6 - Residential	12806981	02/06/2019	0	8870	8870	\$60.00
0	WD6 - Residential	12806981	08/09/2019	8870	22220	13350	\$60.00
<b>Account: 60385</b>		<b>SBL #: 63.4-4-54.4</b>	<b>Contact: Oakes, Philip &amp; Wanda</b>		<b>Location: 30 Grey Fox Dr</b>		
0	WD6 - Residential	12811858	08/09/2019	4930	45890	40960	\$163.84
0	WD6 - Residential	12811858	02/06/2019	170	4930	4760	\$60.00
<b>Account: 60386</b>		<b>SBL #: 63.4-4-33.4</b>	<b>Contact: Collins, Alexis F,</b>		<b>Location: 1 Hidden Hollow</b>		
0	WD6 - Residential	12805756	08/09/2019	120	16480	16360	\$65.44
0	WD6 - Residential	12805756	02/06/2019	0	120	120	\$60.00
<b>Account: 60387</b>		<b>SBL #: 63.4-4-33.3</b>	<b>Contact: Woodard, Rodney &amp; Stephanie</b>		<b>Location: 3 Hidden Hollow</b>		
0	WD6 - Residential	12793765	08/09/2019	0	0	0	\$60.00
0	WD6 - Residential	12793765	02/06/2019	0	0	0	\$60.00
<b>Account: 60388</b>		<b>SBL #: 63.4-4-33.2</b>	<b>Contact: Scarincio, Brittany</b>		<b>Location: 5 Hidden Hollow</b>		
0	WD6 - Residential	12790909	08/09/2019	0	320	320	\$60.00
0	WD6 - Residential	12790909	02/06/2019	0	0	0	\$60.00
<b>Account: 60389</b>		<b>SBL #: 49.59-1-10</b>	<b>Contact: Brooks, Jody</b>		<b>Location: 20 Jacobie Rd</b>		
0	WD6 - Residential	12768243	02/06/2019	0	60	60	\$60.00
0	WD6 - Residential	12768243	08/09/2019	60	32740	32680	\$130.72
<b>Account: 60390</b>		<b>SBL #: 63.4-3-31.12</b>	<b>Contact: Rodriquez, Justin &amp; Amanda</b>		<b>Location: 4 Michael Terr</b>		
0	WD6 - Residential	12952722	08/09/2019	0	230	230	\$60.00
<b>Account: 60391</b>		<b>SBL #: 63.3-1-27</b>	<b>Contact: Naja, John A,</b>		<b>Location: 407 Reynolds Rd</b>		
0	WD6 - Residential	12944733	08/09/2019	0	9660	9660	\$60.00
<b>Account Type WD6 - Residential Totals:</b>					<b>Readings</b>	<b>Usage</b>	<b>Amount</b>
					788	58508600	\$242,221.36

Town of Moreau Water  
Reading Detail

Page #	Account Type	Serial #	Date	Previous	Current	Usage	Amount	
					788	58508600	\$242,221.36	
<i>WD6 - Municipal</i>								
	<b>Account:</b> 60092	<b>SBL #:</b> 63.4-1-82	<b>Contact:</b> Town of Moreau		<b>Location:</b> 353 Reynolds Rd			
0	WD6 - Municipal		10631229	02/06/2019	54280	54310	30	\$60.00
0	WD6 - Municipal		10631229	08/09/2019	54310	54380	70	\$60.00
	<b>Account:</b> 60274	<b>SBL #:</b> 63.-1-33	<b>Contact:</b> Town of Moreau		<b>Location:</b> 1543 Route 9			
0	WD6 - Municipal		11323211	08/09/2019	1252300	1291900	39600	\$117.81
0	WD6 - Municipal		11323211	02/06/2019	1199500	1252300	52800	\$148.83
	<b>Account:</b> 60311	<b>SBL #:</b> 76.-3-20	<b>Contact:</b> State Of New York		<b>Location:</b> 1255 Route 9			
0	WD6 - Municipal		11323209	02/06/2019	2063000	2238000	175000	\$436.00
0	WD6 - Municipal		11323209	08/09/2019	2238000	2292000	54000	\$151.65
0	WD6 - Municipal		12844889	08/09/2019	1800	2100	300	\$60.00
0	WD6 - Municipal		12899724	08/09/2019	0	0	0	\$60.00
	<b>Account:</b> 60314	<b>SBL #:</b> 63.4-1-78	<b>Contact:</b> South Glens Falls Fire Company		<b>Location:</b> 355 Reynolds Rd			
0	WD6 - Municipal		11323206	08/09/2019	1343000	1372000	29000	\$92.90
0	WD6 - Municipal		11323206	02/06/2019	1316000	1343000	27000	\$88.20
	<b>Account:</b> 60326	<b>SBL #:</b> 63.4-1-82	<b>Contact:</b> Town of Moreau		<b>Location:</b> 349 Reynolds Rd			
0	WD6 - Municipal		12502066	02/06/2019	29210	67900	38690	\$115.67
0	WD6 - Municipal		12502066	08/09/2019	67900	105950	38050	\$114.17
	<b>Account:</b> 60365	<b>SBL #:</b> 63.-1-33	<b>Contact:</b> Town of Moreau		<b>Location:</b> 1543 Route 9			
0	WD6 - Municipal		64085001	02/06/2019	152300	163100	10800	\$60.00
0	WD6 - Municipal		64085001	08/09/2019	163100	174800	11700	\$60.00
	<b>Account:</b> 60366	<b>SBL #:</b> 63.4-1-82	<b>Contact:</b> Town of Moreau		<b>Location:</b> 351 Reynolds Road			
0	WD6 - Municipal		07681488	08/09/2019	1774300	1892100	117800	\$301.58
0	WD6 - Municipal		07681488	02/06/2019	1587400	1774300	186900	\$463.97
<b>Account Type WD6 - Municipal Totals:</b>					<b>Readings</b>	<b>Usage</b>	<b>Amount</b>	
					16	781740	\$2,390.78	
<b>Grand Totals:</b>					<b>Readings</b>	<b>Usage</b>	<b>Amount</b>	
					5,542	238404420	\$797,147.52	



---

**APPENDIX G**  
**CONSOLIDATED WATER DISTRICT COST PER USER - OPTION 2**

THIS PAGE INTENTIONALLY LEFT BLANK

Town of Moreau  
 Saratoga County, New York  
 Water District Consolidation  
 Option 2 - Billing Based on EDU  
 Estimated Billing Amounts per Parcel  
 April 2021

Account Number	SBL Number	Service Address	Owner	Account / Property Type	2019 WATER CONSUMPTION	Equivalent Dwelling Units	Minimum Charge	Use Fees	Total Amount Billed
10002	37.-1-21.1	102 Harrison Ave	Lesson, Michael A,	WD1 - Residential	60170	2	\$73.02	\$156.68	\$229.71
10003	37.-1-22.2	97 Harrison Ave	Anderson, James & Christine	WD1 - Residential	83510	1	\$36.51	\$217.46	\$253.97
10005	37.-1-17	114 Harrison Ave	c/o Fitzgerald Myles, Cottrell Beverly	WD1 - Residential	10060	1	\$36.51	\$26.20	\$62.71
10006	37.-1-26	104 Harrison Ave	Hoss, Brian & Jamie	WD1 - Residential	49260	1	\$36.51	\$128.27	\$164.79
10007	37.3-1-10	83 Harrison Ave	Couture, Anthony & Brittany	WD1 - Residential	60950	1	\$36.51	\$158.71	\$195.23
10008	37.3-1-16	93 Harrison Ave	Chabot, Raymond C,	WD1 - Residential	29610	1	\$36.51	\$77.10	\$113.62
10009	37.3-1-15	91 Harrison Ave	Chase, Patricia & Russell	WD1 - Residential	52820	1	\$36.51	\$137.54	\$174.06
10010	37.3-1-14	89 Harrison Ave	Hughes, Jason J & Erika R	WD1 - Residential	35120	1	\$36.51	\$91.45	\$127.97
10011	37.3-1-11	85 Harrison Ave	Fazzone, Summer B,	WD1 - Residential	53870	1	\$36.51	\$140.28	\$176.79
10012	37.-1-5	103 Sisson Rd	Merrill, Timothy & Christine	WD1 - Residential	41340	1	\$36.51	\$107.65	\$144.16
10013	37.-1-6	101 Sisson Rd	c/o Crete Denise, Belair Barry	WD1 - Residential	30170	1	\$36.51	\$78.56	\$115.08
10018	37.4-2-33	172 Ferry Blvd	Hunt, Ernest & Sally	WD1 - Residential	30970	1	\$36.51	\$80.65	\$117.16
10027	37.4-1-21	159 Ferry Blvd	Rice, Harold & Louise	WD1 - Residential	13680	1	\$36.51	\$35.62	\$72.14
10028	37.4-1-22	161 Ferry Blvd	Duffany, Lynne & David	WD1 - Residential	88270	1	\$36.51	\$229.86	\$266.37
10029	37.4-1-25	162 Ferry Blvd	Rice, Allen & Dolores	WD1 - Residential	37900	1	\$36.51	\$98.69	\$135.20
10030	37.4-2-2	176 Ferry Blvd	Sharrow, Jennifer & Edward	WD1 - Residential	62150	1	\$36.51	\$161.84	\$198.35
10031	37.4-2-3	178 Ferry Blvd	Hill Sr, Keith A,	WD1 - Residential	27080	1	\$36.51	\$70.52	\$107.03
10032	37.4-2-5	182 Ferry Blvd	Goodson, Shayna	WD1 - Residential	89660	1	\$36.51	\$233.48	\$269.99
10033	37.4-2-4	180 Ferry Blvd	Varney, Jacob	WD1 - Residential	44490	1	\$36.51	\$115.85	\$152.36
10034	37.4-2-6	184 Ferry Blvd	Tucker, James B,	WD1 - Residential	53370	1	\$36.51	\$138.98	\$175.49
10035	37.4-2-7	186 Ferry Blvd	Bristol, Katie	WD1 - Residential	44010	1	\$36.51	\$114.60	\$151.11
10036	37.4-2-8	188 Ferry Blvd	Chadwick, Gerald B,	WD1 - Residential	40480	1	\$36.51	\$105.41	\$141.92
10037	38.3-1-1	190 Ferry Blvd	Saunders, Jeffrey & Stacia	WD1 - Residential	29680	1	\$36.51	\$77.29	\$113.80
10039	38.3-1-2	192 Ferry Blvd	Bates Donald & Rebecca, Simone Anthony	WD1 - Residential	33200	1	\$36.51	\$86.45	\$122.97
10040	38.3-1-22	196 Ferry Blvd	VanDycke, Candice	WD1 - Residential	38110	1	\$36.51	\$99.24	\$135.75
10041	37.4-1-23	163 Ferry Blvd	Joseph, Lee	WD1 - Residential	56510	1	\$36.51	\$147.15	\$183.67
10042	38.1-1-19	187 Ferry Blvd	Passino, Jessie	WD1 - Residential	114690	1	\$36.51	\$298.65	\$335.17
10043	38.1-1-13	177 Ferry Blvd	Luciano, Sebastian	WD1 - Residential	30580	1	\$36.51	\$79.63	\$116.14
10044	38.1-1-14	179 Ferry Blvd	Leroux, Joan & Wilfred	WD1 - Residential	24850	1	\$36.51	\$64.71	\$101.22
10045	38.1-1-16	181 Ferry Blvd	Finke Jane, Duprey John	WD1 - Residential	22630	1	\$36.51	\$58.93	\$95.44
10046	38.1-1-17.1	14 Grant Rd	Simione Development c/o Simone Bates	WD1 - Residential	13260	1	\$36.51	\$34.53	\$71.04
10047	38.1-1-18	185 Ferry Blvd	Kiernan (aka Blackmer), Constance	WD1 - Residential	102780	1	\$36.51	\$267.64	\$304.15
10048	38.3-1-8	202 B Ferry Blvd	Diffee, Darl R,	WD1 - Residential	54860	1	\$36.51	\$142.86	\$179.37
10049	38.3-1-11.1	204 Ferry Blvd	Clinch, Arlene	WD1 - Residential	51440	1	\$36.51	\$133.95	\$170.46
10050	38.3-1-12	206 Ferry Blvd	Ure, Leon	WD1 - Residential	16850	1	\$36.51	\$43.88	\$80.39
10051	38.3-1-13	208 Ferry Blvd	Diffee, Ronnie	WD1 - Residential	98290	1	\$36.51	\$255.95	\$292.46
10052	38.3-1-14	210 Ferry Blvd	Rossley, Brian B,	WD1 - Residential	38810	1	\$36.51	\$101.06	\$137.57
10053	38.3-1-15.1	212 Ferry Blvd	Drinkwine, Richard & Marie	WD1 - Residential	48600	1	\$36.51	\$126.55	\$163.07
10054	38.3-1-24	214 Ferry Blvd	Seiler, Patrick & Candice	WD1 - Residential	47860	1	\$36.51	\$124.63	\$161.14
10055	38.3-1-17	216 Ferry Blvd	LaRonde Aubrey, LaChappelle Tyler	WD1 - Residential	36130	1	\$36.51	\$94.08	\$130.60
10056	38.3-1-18	218 Ferry Blvd	Carpenter, Scott J,	WD1 - Residential	29960	1	\$36.51	\$78.02	\$114.53
10057	38.3-1-19	220-224 Ferry Blvd	Chadwick, Gerald Brian	WD1 - Residential	84360	2	\$73.02	\$219.67	\$292.70
10059	38.3-1-21.1	228 Ferry Blvd	EWS Real Estate of NY Inc	WD1 - Residential	0	1	\$36.51	\$0.00	\$36.51
10060	37.4-2-13	230 Ferry Blvd	Goodsell Kathlene, Hill Virginia Marie	WD1 - Residential	61110	1	\$36.51	\$159.13	\$195.64
10061	37.4-2-15	234 Ferry Blvd	Jurnak, Matthew & Sonya	WD1 - Residential	56020	1	\$36.51	\$145.88	\$182.39
10062	37.4-2-16	236 Ferry Blvd	Morgan, Elizabeth A,	WD1 - Residential	20730	1	\$36.51	\$53.98	\$90.49
10063	37.4-2-17	238 Ferry Blvd	Parker, Joanne L,	WD1 - Residential	0	1	\$36.51	\$0.00	\$36.51
10064	37.4-2-18	240 Ferry Blvd	Woodcock, Meghan W,	WD1 - Residential	36700	2	\$73.02	\$95.57	\$168.59
10065	37.4-2-19	242 Ferry Blvd	Rivers Washburn, Sarah	WD1 - Residential	59170	1	\$36.51	\$154.08	\$190.59

Town of Moreau  
 Saratoga County, New York  
 Water District Consolidation  
 Option 2 - Billing Based on EDU  
 Estimated Billing Amounts per Parcel  
 April 2021

Account Number	SBL Number	Service Address	Owner	Account / Property Type	2019 WATER CONSUMPTION	Equivalent Dwelling Units	Minimum Charge	Use Fees	Total Amount Billed
10066	37.4-2-31	244 Ferry Blvd	Vandermark, Melissa & Alex	WD1 - Residential	38860	1	\$36.51	\$101.19	\$137.70
10067	37.4-2-22	246 Ferry Blvd	Merchant, Jason	WD1 - Residential	46410	1	\$36.51	\$120.85	\$157.36
10068	37.4-2-23	248 Ferry Blvd	Boucher, Arthur H,	WD1 - Residential	13700	1	\$36.51	\$35.67	\$72.19
10069	37.4-2-24	250 Ferry Blvd	Bushey, Sophie & Diann	WD1 - Residential	22390	1	\$36.51	\$58.30	\$94.82
10070	37.4-2-27	256 Ferry Blvd	Dunham, Alan	WD1 - Residential	38200	2	\$73.02	\$99.47	\$172.50
10072	38.3-1-9	3 Anderson Rd	Odenkirk, Robert	WD1 - Residential	36000	1	\$36.51	\$93.74	\$130.26
10073	37.4-2-32	9 Anderson Rd	Lacko, Dorothy	WD1 - Residential	8010	1	\$36.51	\$20.86	\$57.37
10074	38.1-1-5	9 Grant Rd	Chadwick, Gerald B,	WD1 - Residential	118040	1	\$36.51	\$307.38	\$343.89
10075	38.1-1-12	8 Grant Rd	Whitman Jr, Ronald James,	WD1 - Residential	23630	1	\$36.51	\$61.53	\$98.05
10076	38.1-1-9	173 Ferry Blvd	McDermott Casey, Carpenter Julie	WD1 - Residential	148870	2	\$73.02	\$387.66	\$460.68
10077	38.1-1-7	4 Grant Rd	Rosati, Nancy & Craig	WD1 - Residential	22340	1	\$36.51	\$58.17	\$94.69
10078	38.1-1-11	13 Grant Rd	Rosati, Philomenia & Rosemarie	WD1 - Residential	15340	1	\$36.51	\$39.95	\$76.46
10079	38.1-1-6	7 Grant Rd	Rosati, Fay	WD1 - Residential	80510	1	\$36.51	\$209.65	\$246.16
10080	38.1-1-17.2	183 Ferry Blvd	Bates, Donald & Rebecca	WD1 - Residential	15210	1	\$36.51	\$39.61	\$76.12
10081	37.-1-35	94 Harrison Ave	Johnston, Alicemarie	WD1 - Residential	52860	1	\$36.51	\$137.65	\$174.16
10082	37.4-2-28	258 Ferry Blvd	Dunham, Alan	WD1 - Residential	34210	1	\$36.51	\$89.08	\$125.60
10083	38.1-1-21	167 Ferry Blvd	Chadwick, Gerald B,	WD1 - Residential	3420	1	\$36.51	\$8.91	\$45.42
10084	37.3-1-6	81 Harrison Ave	Rainville, Eileen	WD1 - Residential	14180	1	\$36.51	\$36.92	\$73.44
10085	37.-1-15.12	80 Harrison Ave	Bulman, Brenda	WD1 - Residential	27530	1	\$36.51	\$71.69	\$108.20
10086	37.3-1-5.11	75 Harrison Ave	Manney, David D,	WD1 - Residential	61020	1	\$36.51	\$158.90	\$195.41
10087	37.-1-15.3	98 Harrison Ave	Hughes, Richard E,	WD1 - Residential	35530	1	\$36.51	\$92.52	\$129.03
10092	37.3-1-13	87 Harrison Ave	Corey, Jordan & Kristyn	WD1 - Residential	60760	1	\$36.51	\$158.22	\$194.73
10093	37.-1-15.22	96A Harrison Ave	Havens, Andrew & Tracy	WD1 - Residential	70560	1	\$36.51	\$183.74	\$220.25
10094	37.-2-10.1	217 Ferry Blvd	Epic Holdings LLC c/o Eric Unkauf	WD1 - Residential	1297350	13	\$474.66	\$3,378.32	\$3,852.98
10095	38.1-1-15	10 Grant Rd	Simione Stephen, Simione Peter & Elizabeth	WD1 - Residential	28790	1	\$36.51	\$74.97	\$111.48
10096	37.-1-15.212	96B Harrison Ave	Havens, Anthony & Suzanne	WD1 - Residential	34240	1	\$36.51	\$89.16	\$125.67
10097	37.-2-4.12	207 Ferry Blvd	Hagen, Michael & Christel	WD1 - Residential	8430	1	\$36.51	\$21.95	\$58.46
10098	50.-2-24.4	27 Sisson Rd	Hadden, Jared & Joscelyn	WD1 - Residential	48330	1	\$36.51	\$125.85	\$162.36
10099	50.-2-24.2	29 Sisson Rd	Turon, Daniel	WD1 - Residential	31950	1	\$36.51	\$83.20	\$119.71
10100	37.19-1-1	100 Sisson Rd	O'Neill, Sean, Shiel, Alyssa	WD1 - Residential	39550	1	\$36.51	\$102.99	\$139.50
10101	37.19-1-2	98 Sisson Rd	Davis, Zachary	WD1 - Residential	64290	1	\$36.51	\$167.41	\$203.92
10102	37.19-1-3	96 Sisson Rd	Rathbun, Christopher & Patricia	WD1 - Residential	63950	1	\$36.51	\$166.53	\$203.04
10103	37.19-1-4	94 Sisson Rd	Prevost, Richard W,	WD1 - Residential	186230	1	\$36.51	\$484.95	\$521.46
10104	37.19-1-7	88 Sisson Rd	Renz Jr., Rodney & Linda	WD1 - Residential	63210	1	\$36.51	\$164.60	\$201.11
10105	37.19-2-2	122 Harrison Ave	Strieble Jr, Ivan M,	WD1 - Residential	64570	1	\$36.51	\$168.14	\$204.65
10106	37.19-2-4	97 Sisson Rd	Higgins, Jeffrey T,	WD1 - Residential	68370	1	\$36.51	\$178.04	\$214.55
10107	37.19-2-3	99 Sisson Rd	Emery, Lori L,	WD1 - Residential	19000	1	\$36.51	\$49.48	\$85.99
10108	37.19-2-24	95 Sisson Rd	Blazejowski David, Ling Chaio	WD1 - Residential	33790	1	\$36.51	\$87.99	\$124.50
10109	37.19-1-6	90 Sisson Rd	Mitchell, Daniel M,	WD1 - Residential	38480	1	\$36.51	\$100.20	\$136.71
10110	37.19-1-8	80-82 Sisson Rd	Kennedy, Michael & Karen	WD1 - Residential	50110	1	\$36.51	\$130.49	\$167.00
10111	37.19-2-16	87 Sisson Rd	Olden, Christopher P,	WD1 - Residential	24420	1	\$36.51	\$63.59	\$100.10
10112	37.19-2-26	91 Sisson Rd	Murphy, Pamela & Matthew	WD1 - Residential	52320	1	\$36.51	\$136.24	\$172.75
10113	37.19-2-25	93 Sisson Rd	Hymes, Karen	WD1 - Residential	20690	1	\$36.51	\$53.88	\$90.39
10114	37.19-2-27	89 Sisson Rd	Sorrell, Robert & Ashley	WD1 - Residential	46550	1	\$36.51	\$121.22	\$157.73
10115	37.19-1-5	92 Sisson Rd	Sargent, Gary	WD1 - Residential	52840	1	\$36.51	\$137.60	\$174.11
10116	37.3-1-12	28 Van Buren St	Dickinson, Mrs. Howard I,	WD1 - Residential	12600	1	\$36.51	\$32.81	\$69.32
10117	38.3-1-6	200 Ferry Blvd	Varney - Estate of, Albert H,	WD1 - Residential	56030	1	\$36.51	\$145.90	\$182.42
10118	37.3-1-5.2	79 Harrison Ave	Rivers, Donald & Julie	WD1 - Residential	211960	1	\$36.51	\$551.95	\$588.46
10119	37.3-1-5.12	71 Harrison Ave	Music, Christopher	WD1 - Residential	63120	1	\$36.51	\$164.37	\$200.88

Town of Moreau  
 Saratoga County, New York  
 Water District Consolidation  
 Option 2 - Billing Based on EDU  
 Estimated Billing Amounts per Parcel  
 April 2021

Account Number	SBL Number	Service Address	Owner	Account / Property Type	2019 WATER CONSUMPTION	Equivalent Dwelling Units	Minimum Charge	Use Fees	Total Amount Billed
10121	77.1-2-11	44 Carmella Dr	Simione Bates	WD1 - Residential	72780	2	\$73.02	\$189.52	\$262.54
10122	90.-1-77	352 Fortsville Rd	Amadon Jr, William & Rebecca	WD1 - Residential	30680	1	\$36.51	\$79.89	\$116.40
10123	77.-4-21	402 Fortsville Rd	Fortsville United Methodist Church	WD1 - Residential	5710	1	\$36.51	\$14.87	\$51.38
10124	77.-4-23	404 Fortsville Rd	Goodson, Shayna	WD1 - Residential	215980	1	\$36.51	\$562.41	\$598.93
10125	90.-1-3	358 Fortsville Rd	Petteys, Lee & Rosella	WD1 - Residential	23890	1	\$36.51	\$62.21	\$98.72
10126	77.-2-30.11	380 Fortsville Rd	Bauer, Sandra N,	WD1 - Residential	28690	1	\$36.51	\$74.71	\$111.22
10127	90.-1-4.112	344 Fortsville Rd	McGough, Robert & Rosanne	WD1 - Residential	50580	1	\$36.51	\$131.71	\$168.22
10128	77.-2-37	370 Fortsville Rd	Kusnierz, Theodore T,	WD1 - Residential	28520	1	\$36.51	\$74.27	\$110.78
10129	77.-2-30.12	376 Fortsville Rd	Nierzwicki-Bauer, Sandra	WD1 - Residential	28380	1	\$36.51	\$73.90	\$110.41
10130	77.1-2-10	42 Carmella Dr	Simione Bates	WD1 - Residential	58850	2	\$73.02	\$153.25	\$226.27
10131	77.1-1-10	476 Fortsville Rd	Rhoades Jr, Herbert	WD1 - Residential	35050	1	\$36.51	\$91.27	\$127.78
10132	63.4-4-37	452 Gansevoort Rd	Clark Jr, Arnold	WD1 - Residential	13740	1	\$36.51	\$35.78	\$72.29
10133	64.-1-51	426 Gansevoort Rd	Reynolds III, George W,	WD1 - Residential	22570	1	\$36.51	\$58.77	\$95.28
10134	77.-2-36	388 Fortsville Rd	Shevlin, Kevin & Michele	WD1 - Residential	38320	1	\$36.51	\$99.79	\$136.30
10135	77.-2-26	392 Fortsville Rd	Bonner, Vincent H,	WD1 - Residential	41850	1	\$36.51	\$108.98	\$145.49
10136	77.1-2-9	446-448 Fortsville Rd	Simione Bates	WD1 - Residential	52580	2	\$73.02	\$136.92	\$209.94
10137	77.-4-25	408 Fortsville Rd	Reinhardt, John	WD1 - Residential	35530	1	\$36.51	\$92.52	\$129.03
10138	77.-2-27	394 Fortsville Rd	Tri-County Rental Homes LLC	WD1 - Residential	84370	1	\$36.51	\$219.70	\$256.21
10139	77.-4-26	424 Fortsville Rd	Lacross, Isaac & Kelly Jo	WD1 - Residential	26000	1	\$36.51	\$67.70	\$104.22
10140	77.-4-29	434 Fortsville Rd	Rich, Andrew S,	WD1 - Residential	26160	1	\$36.51	\$68.12	\$104.63
10141	77.-3-1	455 Fortsville Rd	Merrithew, Ronald & Marlo	WD1 - Residential	49050	1	\$36.51	\$127.73	\$164.24
10142	77.1-2-8	40 Carmella Dr	Simione Bates	WD1 - Residential	56130	2	\$73.02	\$146.16	\$219.19
10143	77.1-1-12	468 Fortsville Rd	Thornton, Michael P,	WD1 - Residential	78710	1	\$36.51	\$204.96	\$241.47
10144	77.-4-16.1	418 Fortsville Rd	Krueger, Regan & Drusilla	WD1 - Residential	48710	1	\$36.51	\$126.84	\$163.35
10145	77.-3-22	453 Fortsville Rd	Wieprzowska, Mirosław & Anna	WD1 - Residential	47140	1	\$36.51	\$122.75	\$159.27
10146	37.19-1-24.11	76 Sisson Rd	DAvignon, Mathohn	WD1 - Residential	64020	1	\$36.51	\$166.71	\$203.22
10147	50.-2-105	57 Sisson Rd	Bondzinski, Peter J,	WD1 - Residential	28030	1	\$36.51	\$72.99	\$109.50
10148	50.-2-106	55 Sisson Rd	Accardi, Mary L & Peter G	WD1 - Residential	51720	1	\$36.51	\$134.68	\$171.19
10149	77.1-1-51	35 Spier Falls Rd	Donbeck, Francis	WD1 - Residential	31160	1	\$36.51	\$81.14	\$117.65
10150	77.-4-20	212 Hatchery Rd	Dorvee, Deborah Corlew	WD1 - Residential	20870	1	\$36.51	\$54.35	\$90.86
10151	77.-4-17	200 Hatchery Rd	Schulz, Ronald P,	WD1 - Residential	11640	1	\$36.51	\$30.31	\$66.82
10152	77.-4-16.2	170-192 Hatchery Rd	Cross, Cheryl	WD1 - Residential	1490	1	\$36.51	\$3.88	\$40.39
10153	77.1-1-44	45 Spier Falls Rd	Kilmer, John & Ann Marie	WD1 - Residential	53820	1	\$36.51	\$140.15	\$176.66
10155	77.-2-4.11	197 Hatchery Rd	Owens, David & Joann	WD1 - Residential	14440	1	\$36.51	\$37.60	\$74.11
10156	77.-2-4.12	199 Hatchery Rd	Celeste III, John & Beth	WD1 - Residential	19810	1	\$36.51	\$51.59	\$88.10
10157	77.-2-29.1	201-203 Hatchery Rd	Roberts, Charles & Margaret	WD1 - Residential	50650	1	\$36.51	\$131.89	\$168.41
10158	77.1-1-15	475 Fortsville Rd	Fitzgerald, Walter	WD1 - Residential	8750	1	\$36.51	\$22.79	\$59.30
10159	77.1-1-49	39 Spier Falls Rd	Kloss, John & Margaret	WD1 - Residential	14240	1	\$36.51	\$37.08	\$73.59
10160	76.2-2-1	72 Spier Falls Rd	Leonbruno, Perry V,	WD1 - Residential	2300	1	\$36.51	\$5.99	\$42.50
10161	77.-3-12.2	403 Fortsville Rd	Luciano, John	WD1 - Residential	32010	1	\$36.51	\$83.35	\$119.87
10162	76.-3-2	95 Spier Falls Rd	Daley, Patricia R,	WD1 - Residential	7500	1	\$36.51	\$19.53	\$56.04
10163	77.-3-12.1	401 Fortsville Rd	Kubis, Richard J,	WD1 - Residential	21130	2	\$73.02	\$55.02	\$128.05
10164	76.-3-6	79 Spier Falls Rd	Johnson, James F,	WD1 - Residential	0	1	\$36.51	\$0.00	\$36.51
10165	76.2-1-2	2 Briarhurst Dr	Wallace, Jamie & Gina	WD1 - Residential	0	1	\$36.51	\$0.00	\$36.51
10166	76.2-1-1	48 Briarhurst Dr	Silic, Stephen T,	WD1 - Residential	0	1	\$36.51	\$0.00	\$36.51
10170	77.1-1-36.2	11 Fawn Rd	Greene, Michael T,	WD1 - Residential	14670	1	\$36.51	\$38.20	\$74.71
10171	77.1-2-7	38 Carmella Dr	Simione Bates	WD1 - Residential	90260	2	\$73.02	\$235.04	\$308.06
10172	76.2-2-3	68 Spier Falls Rd	Pinheiro Audrey, Alden Benjamin	WD1 - Residential	42140	1	\$36.51	\$109.73	\$146.25
10173	76.-3-9.11	69 Spier Falls Rd	Alecksynas, Damon	WD1 - Residential	35600	1	\$36.51	\$92.70	\$129.22

Town of Moreau  
 Saratoga County, New York  
 Water District Consolidation  
 Option 2 - Billing Based on EDU  
 Estimated Billing Amounts per Parcel  
 April 2021

Account Number	SBL Number	Service Address	Owner	Account / Property Type	2019 WATER CONSUMPTION	Equivalent Dwelling Units	Minimum Charge	Use Fees	Total Amount Billed
10174	76.2-2-2	70 Spier Falls Rd	Jacobie, Kevin & Barbara	WD1 - Residential	24990	1	\$36.51	\$65.07	\$101.59
10177	76.-2-23	86 Spier Falls Rd	Raab, Edward & Loretta	WD1 - Residential	18480	1	\$36.51	\$48.12	\$84.63
10178	76.-3-1	94 Mountain Rd	Dean, Priscilla M,	WD1 - Residential	72710	1	\$36.51	\$189.34	\$225.85
10179	76.2-2-6	60B Spier Falls Rd	Richmond, John & Dena	WD1 - Residential	22300	1	\$36.51	\$58.07	\$94.58
10183	63.-4-11	60 Fawn Rd	Anderson, Cathryn	WD1 - Residential	28250	1	\$36.51	\$73.56	\$110.08
10187	77.-3-17.2	389 Fortsville Rd	Walter Jr, Charles & Jennifer	WD1 - Residential	60010	1	\$36.51	\$156.27	\$192.78
10188	77.-3-24	361 Fortsville Rd	Zager, Jill	WD1 - Residential	44670	1	\$36.51	\$116.32	\$152.83
10189	64.1-2-23	486 Gansevoort Rd	Olcott, Jessica K,	WD1 - Residential	44040	1	\$36.51	\$114.68	\$151.19
10190	64.1-1-9	512 Gansevoort Rd	Haraburda, Michael G,	WD1 - Residential	61840	1	\$36.51	\$161.03	\$197.54
10191	64.-1-1.1	530 Gansevoort Road	Jacobie Jr, Melvin W,	WD1 - Residential	31530	1	\$36.51	\$82.10	\$118.62
10192	64.1-1-6.1	526 Gansevoort Road	Cook, Jennifer	WD1 - Residential	58860	1	\$36.51	\$153.27	\$189.78
10193	64.1-1-5	528 Gansevoort Rd	Morris, Raymond & Helen	WD1 - Residential	29010	1	\$36.51	\$75.54	\$112.05
10198	64.1-1-2	538 Gansevoort Rd	Darrow Jr, James C,	WD1 - Residential	0	1	\$36.51	\$0.00	\$36.51
10200	50.-3-31.2	549 Gansevoort Rd	Sweet, Larry W,	WD1 - Residential	61020	1	\$36.51	\$158.90	\$195.41
10201	64.1-1-1	540 Gansevoort Rd	Harper, Gary & Lynn	WD1 - Residential	32880	1	\$36.51	\$85.62	\$122.13
10202	50.3-2-5	542 Gansevoort Rd	Brown, Marcia L,	WD1 - Residential	32100	1	\$36.51	\$83.59	\$120.10
10203	50.3-2-4	544 Gansevoort Rd	Bruce, Michael & Lisa	WD1 - Residential	113140	1	\$36.51	\$294.62	\$331.13
10204	50.3-2-2	548 Gansevoort Rd	Hernandez, Michael & Ellen	WD1 - Residential	51600	1	\$36.51	\$134.37	\$170.88
10205	50.3-2-1	550 Gansevoort Rd	Knights, Kathy	WD1 - Residential	17470	1	\$36.51	\$45.49	\$82.00
10206	50.3-2-3	546 Gansevoort Rd	Newton, Michael & Debra	WD1 - Residential	47820	1	\$36.51	\$124.52	\$161.04
10208	50.3-1-8	562 Gansevoort Rd	Goble, Mark	WD1 - Residential	60570	1	\$36.51	\$157.73	\$194.24
10209	50.3-1-3	564 Gansevoort Rd	Linendoll, Michelle M,	WD1 - Residential	22740	1	\$36.51	\$59.22	\$95.73
10210	50.3-1-1	563 Gansevoort Rd	Trustee Christopher Hazelton, Pingrey Louise	WD1 - Residential	13730	1	\$36.51	\$35.75	\$72.27
10211	50.3-2-6	541 Gansevoort Rd	Audette, Krystal L,	WD1 - Residential	20010	1	\$36.51	\$52.11	\$88.62
10212	64.1-1-8.2	516 Gansevoort Rd	Grinnell, Denise	WD1 - Residential	51430	1	\$36.51	\$133.92	\$170.44
10213	50.-3-30	567 Gansevoort Rd	Trustee Christopher Hazelton, Hazelton Sherrill & Cynthia	WD1 - Residential	33760	1	\$36.51	\$87.91	\$124.42
10214	50.3-2-8	545 Gansevoort Rd	Terpening, Louise & George	WD1 - Residential	9540	1	\$36.51	\$24.84	\$61.35
10215	50.3-2-7	543 Gansevoort Rd	Coleman, Paul & Milana	WD1 - Residential	78980	1	\$36.51	\$205.66	\$242.18
10216	64.1-1-35.2	513 Gansevoort Rd	Dudley, Michelle L,	WD1 - Residential	21330	1	\$36.51	\$55.54	\$92.06
10217	64.1-1-33	501 Gansevoort Rd	Losaw, Jacob Roger,	WD1 - Residential	0	1	\$36.51	\$0.00	\$36.51
10218	64.1-1-32.111	499 Gansevoort Rd	Losaw Jr, Jacob	WD1 - Residential	0	1	\$36.51	\$0.00	\$36.51
10219	64.1-1-10	506 Gansevoort Rd	Lanphear, Bruce W,	WD1 - Residential	20830	1	\$36.51	\$54.24	\$90.75
10220	64.1-1-21	504 Gansevoort Rd	Wadsworth Jr, William L,	WD1 - Residential	62660	1	\$36.51	\$163.17	\$199.68
10221	63.4-4-39	446 Gansevoort Rd	DeLong, Marlene M,	WD1 - Residential	63910	1	\$36.51	\$166.42	\$202.93
10222	63.4-4-40	448 Gansevoort Rd	Ball aka Denny, Delia	WD1 - Residential	41960	1	\$36.51	\$109.26	\$145.78
10223	64.-1-35	458 Gansevoort Rd	Centerbar, Brian & Beth	WD1 - Residential	71410	1	\$36.51	\$185.95	\$222.46
10224	64.-1-37	476 Gansevoort Rd	Raia Glen, Evans Jodi	WD1 - Residential	46210	1	\$36.51	\$120.33	\$156.84
10226	64.-1-36.2	472 Gansevoort Rd	Duell, Gregory R,	WD1 - Residential	32600	1	\$36.51	\$84.89	\$121.40
10227	64.-1-36.1	466 Gansevoort Rd	Duell, Gregory R,	WD1 - Residential	46550	1	\$36.51	\$121.22	\$157.73
10228	64.1-2-25	484 Gansevoort Rd	Squier II, Robert	WD1 - Residential	0	1	\$36.51	\$0.00	\$36.51
10229	77.-3-7.2	429 Fortsville Rd	Duffy, Thomas	WD1 - Residential	72400	1	\$36.51	\$188.53	\$225.04
10230	90.-1-1.1	351 Fortsville Rd	Bolesh, John & Gloria	WD1 - Residential	0	1	\$36.51	\$0.00	\$36.51
10231	77.-3-15.1	393 Fortsville Rd	Bradley, Nancy E,	WD1 - Residential	8120	1	\$36.51	\$21.14	\$57.66
10232	77.-4-18	210 Hatchery Rd	Raab, Edward & Loretta	WD1 - Residential	15120	1	\$36.51	\$39.37	\$75.89
10233	77.-3-7.1	427 Fortsville Rd	Sun Communities Adirondack Gateway RV LLC	WD1 - Residential	3443225	32	\$1,168.40	\$8,966.20	\$10,134.60
10234	77.-4-28	432 Fortsville Rd	Dake, Caren A,	WD1 - Residential	86070	1	\$36.51	\$224.13	\$260.64
10235	77.-3-18	383 Fortsville Rd	Van Wie, Daniel P,	WD1 - Residential	39060	1	\$36.51	\$101.71	\$138.23
10236	77.-3-16	387 Fortsville Rd	Valliancourt, Barry & Pamela	WD1 - Residential	54880	1	\$36.51	\$142.91	\$179.42
10237	90.-1-2	337 Fortsville Rd	Wojtowecz, Daniel	WD1 - Residential	9320	1	\$36.51	\$24.27	\$60.78

Town of Moreau  
 Saratoga County, New York  
 Water District Consolidation  
 Option 2 - Billing Based on EDU  
 Estimated Billing Amounts per Parcel  
 April 2021

Account Number	SBL Number	Service Address	Owner	Account / Property Type	2019 WATER CONSUMPTION	Equivalent Dwelling Units	Minimum Charge	Use Fees	Total Amount Billed
10239	76.-2-22	84 Spier Falls Rd	Vandenburgh, Tim & Debra	WD1 - Residential	42630	1	\$36.51	\$111.01	\$147.52
10240	64.1-1-3	534 Gansevoort Rd	Corbett, Joshua	WD1 - Residential	70740	1	\$36.51	\$184.21	\$220.72
10241	77.1-1-14	473 Fortsville Rd	Ryan Heidi, Derush Todd	WD1 - Residential	36630	1	\$36.51	\$95.38	\$131.90
10242	64.1-1-4	532 Gansevoort Rd	Robichaud, Abigail	WD1 - Residential	51640	1	\$36.51	\$134.47	\$170.98
10243	77.1-2-20	462-464 Fortsville Rd	Simione Bates	WD1 - Residential	151970	4	\$146.05	\$395.73	\$541.78
10244	77.1-2-19	2 Carmella Dr	Simione Bates	WD1 - Residential	70010	2	\$73.02	\$182.31	\$255.33
10245	76.2-2-4	64 Spier Falls Rd	Keysor, James & Susan	WD1 - Residential	24070	1	\$36.51	\$62.68	\$99.19
10246	77.1-2-12	37 Carmella Dr	Simione Bates	WD1 - Residential	62000	2	\$73.02	\$161.45	\$234.47
10248	64.1-1-8.11	520 Gansevoort Rd	Lathrop, Deborah	WD1 - Residential	88220	1	\$36.51	\$229.73	\$266.24
10249	77.1-1-52	33 Spier Falls Rd	Morris Jr, Richard W,	WD1 - Residential	36580	1	\$36.51	\$95.25	\$131.77
10250	77.-3-19.2	373 Fortsville Rd	Schutze, Jonathan M,	WD1 - Residential	59040	1	\$36.51	\$153.74	\$190.25
10251	76.-3-82.1	75-77 Spier Falls Rd	Wood, Helen	WD1 - Residential	61650	1	\$36.51	\$160.54	\$197.05
10252	77.1-1-11	472-474 Fortsville Rd	Baker Landscape & Irrig Inc	WD1 - Residential	28920	1	\$36.51	\$75.31	\$111.82
10253	50.-2-10	63 Sisson Rd	Brown, Lee-Ann	WD1 - Residential	57020	1	\$36.51	\$148.48	\$184.99
10254	37.19-2-30	69 Sisson Rd	Cameron, Bobbi & Donald	WD1 - Residential	56540	1	\$36.51	\$147.23	\$183.74
10257	37.-1-12	67 Sisson Rd	Maxam, David J,	WD1 - Residential	0	1	\$36.51	\$0.00	\$36.51
10258	77.1-1-50	37 Spier Falls Rd	Donbeck Jr, Timothy J,	WD1 - Residential	0	1	\$36.51	\$0.00	\$36.51
10259	77.-2-43	191 Hatchery Rd	Lortz, David	WD1 - Residential	0	1	\$36.51	\$0.00	\$36.51
10261	50.-2-7.12	58 Sisson Rd	Dorsey IV, James & Leslie	WD1 - Residential	67280	1	\$36.51	\$175.20	\$211.71
10262	50.-2-99	50 Sisson Rd	Bennett, Gary & Kathleen	WD1 - Residential	23210	1	\$36.51	\$60.44	\$96.95
10263	50.-2-98	52 Sisson Rd	Mykins, Walter & Lynn	WD1 - Residential	114830	1	\$36.51	\$299.02	\$335.53
10281	50.-2-97	210 Bluebird Rd	Bondzinski, Peter & Constance	WD1 - Residential	101520	2	\$73.02	\$264.36	\$337.38
10282	50.-2-16	216 Bluebird Rd	Szostak Jr, Charles C, Lesson, Marie	WD1 - Residential	23730	1	\$36.51	\$61.79	\$98.31
10289	76.-3-5.22	85 Spier Falls Rd	Canavan, David P,	WD1 - Residential	151690	1	\$36.51	\$395.00	\$431.51
10292	77.-3-25	399 Fortsville Rd	Marinia View LLC	WD1 - Residential	3380	1	\$36.51	\$8.80	\$45.31
10293	77.-2-33	396 Fortsville Rd	Carmean, Ronald & Marcie	WD1 - Residential	47300	1	\$36.51	\$123.17	\$159.68
10294	37.3-1-9	26 Van Buren St	Vaillancourt, Patricia R,	WD1 - Residential	28010	1	\$36.51	\$72.94	\$109.45
10298	76.2-2-8	56 Spier Falls Rd	Tarantino, John	WD1 - Residential	27230	1	\$36.51	\$70.91	\$107.42
10299	50.-2-20.2	26-28 Sisson Rd	Smith Jr, John & Shannon	WD1 - Residential	55650	1	\$36.51	\$144.91	\$181.43
10300	50.-2-26	17 Sisson Rd	Coon, William & Aletha	WD1 - Residential	61910	2	\$73.02	\$161.21	\$234.24
10301	77.-4-38.1	444 Fortsville Rd	Sun, Mina	WD1 - Residential	0	1	\$36.51	\$0.00	\$36.51
10302	76.-3-5.212	91 Spier Falls Rd	Radel, Richard & Lisa	WD1 - Residential	167500	1	\$36.51	\$436.17	\$472.68
10303	50.-2-24.1	25 Sisson Rd	Murray (aka Hubert), Kathleen	WD1 - Residential	54750	1	\$36.51	\$142.57	\$179.08
10304	50.-2-29	11 Sisson Rd	Pidgeon, Matthew & Stephanie	WD1 - Residential	64510	1	\$36.51	\$167.98	\$204.50
10305	50.-2-73.2	8 Sisson Rd	Mattison, Gary & Peggy	WD1 - Residential	17110	1	\$36.51	\$44.55	\$81.07
10306	50.-2-27	15 Sisson Rd	Holcomb, Richard & Jennifer	WD1 - Residential	55750	1	\$36.51	\$145.17	\$181.69
10307	63.4-4-38	450 Gansevoort Rd	Marmie, Daniel A,	WD1 - Residential	35950	1	\$36.51	\$93.61	\$130.13
10308	50.-2-73.12	10 Sisson Rd.	Boucher, Matt	WD1 - Residential	55900	1	\$36.51	\$145.56	\$182.08
10309	50.-2-21	37 Sisson Rd	LeClair, Robert & Gina	WD1 - Residential	58720	1	\$36.51	\$152.91	\$189.42
10310	50.-2-20.1	32 Sisson Rd	Gonyea, Linda & Armand	WD1 - Residential	17360	1	\$36.51	\$45.21	\$81.72
10311	50.-2-30	7 Sisson Rd	Mahoney III, Thomas & Sandra	WD1 - Residential	45170	1	\$36.51	\$117.62	\$154.14
10312	50.-2-23.2	33 Sisson Rd	Richards, David & Idawanna	WD1 - Residential	57960	1	\$36.51	\$150.93	\$187.44
10313	50.-2-73.11	12 Sisson Rd	Viele, Charles & Cathy	WD1 - Residential	79640	1	\$36.51	\$207.38	\$243.90
10314	50.-2-107	35 Sisson Rd	Clear, Robert J,	WD1 - Residential	81040	1	\$36.51	\$211.03	\$247.54
10316	64.-1-34	456 Gansevoort Rd	Clark, Terry Scott	WD1 - Residential	59830	1	\$36.51	\$155.80	\$192.31
10317	50.-2-8	62 Sisson Rd	Hammond Justine R, Wildermuth Clark M,	WD1 - Residential	36860	1	\$36.51	\$95.98	\$132.50
10318	50.-2-23.1	31 Sisson Rd	Congdon, Vincent	WD1 - Residential	1720	1	\$36.51	\$4.48	\$40.99
10319	50.-2-28	13 Sisson Rd	DeMarsh, Roger E,	WD1 - Residential	18900	1	\$36.51	\$49.22	\$85.73
10320	50.-2-31	9 Sisson Rd	Poust, Eric	WD1 - Residential	38940	1	\$36.51	\$101.40	\$137.91

Town of Moreau  
 Saratoga County, New York  
 Water District Consolidation  
 Option 2 - Billing Based on EDU  
 Estimated Billing Amounts per Parcel  
 April 2021

Account Number	SBL Number	Service Address	Owner	Account / Property Type	2019 WATER CONSUMPTION	Equivalent Dwelling Units	Minimum Charge	Use Fees	Total Amount Billed
10334	50.-3-28.1	9 Moreau Rec Road	Jacobie Jr, Melvin W,	WD1 - Residential	202420	1	\$36.51	\$527.10	\$563.62
10335	76.2-2-5	60A Spier Falls Rd Rear	Clothier, Calvin	WD1 - Residential	49330	1	\$36.51	\$128.46	\$164.97
10336	50.3-2-10	556 Gansevoort Rd	Normile, John & Joann	WD1 - Residential	62530	1	\$36.51	\$162.83	\$199.34
10366	64.-1-31	422 Gansevoort Rd	Reynolds, Ryan	WD1 - Residential	0	1	\$36.51	\$0.00	\$36.51
10367	76.-3-9.12	67 Spier Falls Rd	Hayes, Dawn M,	WD1 - Residential	40670	1	\$36.51	\$105.91	\$142.42
10368	50.-2-25.2	19 Sisson Rd	McKenna, Shawn	WD1 - Residential	88070	1	\$36.51	\$229.34	\$265.85
10370	64.1-1-34.2	505 Gansevoort Rd	Wilbur, Ryan	WD1 - Residential	32960	1	\$36.51	\$85.83	\$122.34
10371	64.1-1-35.11	511 Gansevoort Rd	Meade, Theodore & Traci	WD1 - Residential	320060	1	\$36.51	\$833.44	\$869.95
10372	37.4-1-26	160 Ferry Blvd	Chadwick, Gerald B,	WD1 - Residential	9850	1	\$36.51	\$25.65	\$62.16
10373	64.1-1-34.1	507 Gansevoort Rd	Lotz, Charles & Malina	WD1 - Residential	44020	1	\$36.51	\$114.63	\$151.14
10374	64.1-1-35.12	509 Gansevoort Rd	Shorkey, Claire & Joseph	WD1 - Residential	49490	1	\$36.51	\$128.87	\$165.38
10375	77.-3-10.2	411 Fortsville Rd	Moreau Lauren, Chapman Lance	WD1 - Residential	54990	1	\$36.51	\$143.19	\$179.71
10376	77.-4-40	398 Fortsville Rd	Schmidt, Andrew	WD1 - Residential	800	1	\$36.51	\$2.08	\$38.60
20100	49.-1-37	40 Merritt Rd	South Glens Falls CSD	WD2 - Municipal	1037000	10	\$365.12	\$2,700.36	\$3,065.48
20101	49.-1-36	60 Tanglewood Dr	South Glens Falls CSD	WD2 - Municipal	479600	5	\$182.56	\$1,248.88	\$1,431.45
20102	49.-1-57	163 Feeder Dam Rd	Scoville, Julia	WD2 - Residential	14850	1	\$36.51	\$38.67	\$75.18
20103	49.-1-56	155 Feeder Dam Rd	Williams, Robert & Pamela	WD2 - Residential	31110	2	\$73.02	\$81.01	\$154.04
20105	49.-1-14	153 Feeder Dam Rd	Christon Family Trust, Tracy & Michael Christon Jr	WD2 - Residential	46830	1	\$36.51	\$121.95	\$158.46
20106	49.-1-15	151 Feeder Dam Rd	Christon Family Trust, Tracy & Michael Christon Jr	WD2 - Residential	30320	1	\$36.51	\$78.95	\$115.47
20107	49.-1-65	142 Feeder Dam Rd	Christon Family Trust, Tracy & Michael Christon Jr	WD2 - Residential	43340	1	\$36.51	\$112.86	\$149.37
20108	49.-1-66	147 Feeder Dam Rd	Rosenhaus, David & Michele	WD2 - Residential	63150	1	\$36.51	\$164.44	\$200.96
20109	49.-1-18	145 Feeder Dam Rd	Williams, James A,	WD2 - Residential	52360	1	\$36.51	\$136.35	\$172.86
20110	49.-1-19	143 Feeder Dam Rd	Morgan, Chelsea	WD2 - Residential	37440	1	\$36.51	\$97.49	\$134.01
20111	49.-1-68	134 Feeder Dam Rd	Frederick, Judith Ann	WD2 - Residential	25780	1	\$36.51	\$67.13	\$103.64
20112	49.-1-9	132 Feeder Dam Rd	Mattison, David & Jeanne	WD2 - Residential	100330	1	\$36.51	\$261.26	\$297.77
20113	49.-1-20	141 Feeder Dam Rd	Karge, James R,	WD2 - Residential	21470	1	\$36.51	\$55.91	\$92.42
20114	49.-1-21	139 Feeder Dam Rd	Shuck ETAL, Patricia	WD2 - Residential	45400	1	\$36.51	\$118.22	\$154.73
20115	49.-1-22	137 Feeder Dam Rd	Howard, Steven M,	WD2 - Residential	36440	1	\$36.51	\$94.89	\$131.40
20116	49.-1-7	128 Feeder Dam Rd	Sweet, Thomas & Janet	WD2 - Residential	124720	1	\$36.51	\$324.77	\$361.28
20117	49.-1-6	126 Feeder Dam Rd	Sullivan, Patrick J,	WD2 - Residential	70280	1	\$36.51	\$183.01	\$219.52
20118	49.-1-5	124 Feeder Dam Rd	Whipple, Frederick & Carol	WD2 - Residential	119190	1	\$36.51	\$310.37	\$346.88
20119	49.-1-23.1	135 Feeder Dam Rd	Biddiscombe, Marc & Sandy	WD2 - Residential	81910	1	\$36.51	\$213.29	\$249.81
20120	49.10-2-18	125 Feeder Dam Rd	Middlebrook, William & Marcia	WD2 - Residential	86470	1	\$36.51	\$225.17	\$261.68
20122	49.41-1-25.2	104 Feeder Dam Rd	Gieger, Laurence & Kara	WD2 - Residential	49660	1	\$36.51	\$129.32	\$165.83
20123	49.41-2-57	118 Feeder Dam Rd	Stanton, Howe & Sandra	WD2 - Residential	51820	1	\$36.51	\$134.94	\$171.45
20124	49.41-1-27.1	98-100 Feeder Dam Rd	Feeder Dam LLC	WD2 - Residential	204000	8	\$292.10	\$531.22	\$823.32
20127	49.41-1-23.2	96 Feeder Dam Rd	Hartwell, George	WD2 - Residential	47420	3	\$109.54	\$123.48	\$233.02
20128	49.41-1-28	94 Feeder Dam Rd	Roberson, James & Mariah	WD2 - Residential	45250	1	\$36.51	\$117.83	\$154.34
20129	49.41-1-20	90 Feeder Dam Rd	Endal, Gerhard & Charlene	WD2 - Residential	46480	1	\$36.51	\$121.03	\$157.55
20130	49.-1-33.1	97 Feeder Dam Rd	Cronin, Matthew & Deborah	WD2 - Residential	84800	1	\$36.51	\$220.82	\$257.33
20131	49.41-1-19	88 Feeder Dam Rd	Reese Sr, Patricia & Bruce	WD2 - Residential	13690	1	\$36.51	\$35.65	\$72.16
20132	49.-1-33.2	95 Feeder Dam Rd	Smith, David & Denise	WD2 - Residential	18870	1	\$36.51	\$49.14	\$85.65
20133	49.41-1-18	86 Feeder Dam Rd	Blackowl, Paul & Tammy	WD2 - Residential	51650	1	\$36.51	\$134.50	\$171.01
20134	49.-1-34	93 Feeder Dam Rd	Friday, Cindy L,	WD2 - Residential	4460	1	\$36.51	\$11.61	\$48.13
20135	49.41-1-17	84 Feeder Dam Rd	Blood, Charles & Judith	WD2 - Residential	127430	1	\$36.51	\$331.83	\$368.34
20136	49.41-1-16	82 Feeder Dam Rd	Youker, Pamela & Stephen	WD2 - Residential	90960	1	\$36.51	\$236.86	\$273.37
20137	49.41-2-25	80 Feeder Dam Rd	c/o Mary F Wood, Robert G Wood	WD2 - Residential	10770	1	\$36.51	\$28.05	\$64.56
20138	49.41-2-24	78 Feeder Dam Rd	Washburn, Brian & Sally	WD2 - Residential	38910	1	\$36.51	\$101.32	\$137.83
20139	49.41-3-1	76 Feeder Dam Rd	Underwood, Daniel H,	WD2 - Residential	54390	1	\$36.51	\$141.63	\$178.14



Town of Moreau  
 Saratoga County, New York  
 Water District Consolidation  
 Option 2 - Billing Based on EDU  
 Estimated Billing Amounts per Parcel  
 April 2021

Account Number	SBL Number	Service Address	Owner	Account / Property Type	2019 WATER CONSUMPTION	Equivalent Dwelling Units	Minimum Charge	Use Fees	Total Amount Billed
20140	49.49-1-4	81 Feeder Dam Rd	Jones, Jeanne E,	WD2 - Residential	37880	1	\$36.51	\$98.64	\$135.15
20141	49.41-3-2	72 Feeder Dam Rd	Darrah, Thomas J,	WD2 - Residential	23730	1	\$36.51	\$61.79	\$98.31
20142	49.50-1-1	79 Feeder Dam Rd	Bombard, Gary A,	WD2 - Residential	25630	1	\$36.51	\$66.74	\$103.25
20143	49.50-1-2	77 Feeder Dam Rd	Corratti, Anthony A,	WD2 - Residential	22640	1	\$36.51	\$58.95	\$95.47
20144	49.51-1-6	41 Feeder Dam Rd	Prevost, Kathleen & Ronald	WD2 - Residential	36560	1	\$36.51	\$95.20	\$131.72
20145	49.41-3-3	70 Feeder Dam Rd	Hughto, Marion T,	WD2 - Residential	29050	1	\$36.51	\$75.65	\$112.16
20146	49.50-1-3	75 Feeder Dam Rd	Rodrigue Timothy, Schiavoni Tia	WD2 - Residential	34670	1	\$36.51	\$90.28	\$126.79
20147	49.50-1-4	73 Feeder Dam Rd	Casey, Richard	WD2 - Residential	107730	1	\$36.51	\$280.53	\$317.04
20148	49.42-1-18	66 Feeder Dam Rd	Fitzgerald, Patricia C,	WD2 - Residential	32750	1	\$36.51	\$85.28	\$121.79
20149	49.42-1-17	64 Feeder Dam Rd	Ogden, Susan	WD2 - Residential	81375	1	\$36.51	\$211.90	\$248.41
20150	49.50-1-5	71 Feeder Dam Rd	Pixley, Royce & Joan	WD2 - Residential	61150	1	\$36.51	\$159.24	\$195.75
20151	49.50-1-26	69 Feeder Dam Rd	Suprise, Corydon D,	WD2 - Residential	41550	1	\$36.51	\$108.20	\$144.71
20152	49.42-1-16	62 Feeder Dam Rd	Cummings, Joann & Thomas	WD2 - Residential	24830	1	\$36.51	\$64.66	\$101.17
20153	49.50-1-8	65 Feeder Dam Rd	Strain Ella, Beames Alena, James & PeterPeter	WD2 - Residential	17860	1	\$36.51	\$46.51	\$83.02
20154	49.42-1-15	60 Feeder Dam Rd	Nichols, James P,	WD2 - Residential	86220	1	\$36.51	\$224.52	\$261.03
20155	49.50-1-9	63 Feeder Dam Rd	Humphries, Julie	WD2 - Residential	42880	1	\$36.51	\$111.66	\$148.17
20156	49.42-1-14	58 Feeder Dam Rd	Whalley, Marilyn	WD2 - Residential	13410	1	\$36.51	\$34.92	\$71.43
20157	49.50-1-10	61 Feeder Dam Rd	Sumner, Heather & George	WD2 - Residential	63620	1	\$36.51	\$165.67	\$202.18
20158	49.42-1-13	56 Feeder Dam Rd	Cosentino (Mandwelle), Linda S,	WD2 - Residential	84060	1	\$36.51	\$218.89	\$255.41
20159	49.50-1-11	59 Feeder Dam Rd	Ryan Jr, John D,	WD2 - Residential	16840	1	\$36.51	\$43.85	\$80.36
20160	49.42-1-12	54 Feeder Dam Rd	Basher, John	WD2 - Residential	73720	2	\$73.02	\$191.97	\$264.99
20161	49.50-1-28	55 Feeder Dam Rd	Vu, Duc Tien,	WD2 - Residential	36750	1	\$36.51	\$95.70	\$132.21
20163	49.42-1-11	50 Feeder Dam Rd	Smith, Joshua	WD2 - Residential	70480	1	\$36.51	\$183.53	\$220.04
20164	49.51-1-1	49 Feeder Dam Rd	Young, Elizabeth	WD2 - Residential	32100	1	\$36.51	\$83.59	\$120.10
20166	49.51-1-2.1	47 Feeder Dam Rd	Greenlaw, Michael A,	WD2 - Residential	53180	1	\$36.51	\$138.48	\$174.99
20168	49.43-1-16	44 Feeder Dam Rd	Turner, Audrey	WD2 - Residential	76610	1	\$36.51	\$199.49	\$236.01
20169	49.51-1-4	43 Feeder Dam Rd	Torcedo, Christopher & Rachel	WD2 - Residential	26470	1	\$36.51	\$68.93	\$105.44
20170	49.43-1-15	42 Feeder Dam Rd	Duncan Brandy, Briggs Edward	WD2 - Residential	185860	1	\$36.51	\$483.98	\$520.49
20171	49.51-1-7	39 Feeder Dam Rd	Carey, Thomas & Bonnie	WD2 - Residential	110660	1	\$36.51	\$288.16	\$324.67
20172	49.43-1-13	40 Feeder Dam Rd	Speziale, Michael & Tanya	WD2 - Residential	45570	1	\$36.51	\$118.66	\$155.18
20173	49.51-1-9	35 Feeder Dam Rd	Wright (Dooney), Heidi M,	WD2 - Residential	30140	1	\$36.51	\$78.48	\$115.00
20174	49.51-1-10	33 Feeder Dam Rd	Shields, Joseph & Nikki	WD2 - Residential	112590	1	\$36.51	\$293.19	\$329.70
20175	49.43-1-12	36 Feeder Dam Rd	Cam Fund 2018, LLC	WD2 - Residential	98030	3	\$109.54	\$255.27	\$364.81
20176	49.51-1-11.1	31 Feeder Dam Rd	A & C Rental Homes LLC	WD2 - Residential	357990	1	\$36.51	\$932.21	\$968.72
20177	49.41-2-61	106 Feeder Dam Rd	Joseph, Paul & Shelly	WD2 - Residential	109600	1	\$36.51	\$285.40	\$321.91
20178	49.41-2-59	110 Feeder Dam Rd	Robare, Chris & Shamain	WD2 - Residential	27180	2	\$73.02	\$70.78	\$143.80
20179	49.-1-50.12	13 Jackson Rd	Bergeron, Julia Mary	WD2 - Residential	24920	1	\$36.51	\$64.89	\$101.40
20180	49.-1-51	18 Jackson Rd	Bovair, Donald & Irma	WD2 - Residential	29720	1	\$36.51	\$77.39	\$113.90
20181	49.-1-29	8 Jackson Rd	Otoupal, John & Carol	WD2 - Residential	72860	1	\$36.51	\$189.73	\$226.24
20182	49.-1-30	4 Jackson Rd	LaNoir, David & Carrie	WD2 - Residential	30620	1	\$36.51	\$79.73	\$116.25
20183	49.41-2-29.1	10 Marine Dr	Fiore, Marilyn J,	WD2 - Residential	69310	1	\$36.51	\$180.48	\$217.00
20184	49.41-1-10	11 Marine Dr	Rudolph, Eugene Arthur,	WD2 - Residential	94840	1	\$36.51	\$246.96	\$283.48
20185	49.41-1-7	17 Marine Dr	OTier, Gisela M,	WD2 - Residential	59110	1	\$36.51	\$153.92	\$190.44
20186	49.41-1-8	15 Marine Dr	Anderson, Dawn	WD2 - Residential	26890	1	\$36.51	\$70.02	\$106.53
20187	49.41-2-50	21 Marine Dr	McCullouch, Malcolm J,	WD2 - Residential	43400	1	\$36.51	\$113.01	\$149.53
20188	49.41-1-9	13 Marine Dr	Maxam Tanya, Darnley Kelvin	WD2 - Residential	111280	1	\$36.51	\$289.77	\$326.29
20189	49.41-1-11	9 Marine Dr	Marcantonio, John & Shelly	WD2 - Residential	56980	1	\$36.51	\$148.38	\$184.89
20190	49.41-2-29.2	8 Marine Dr	Pearson, John E,	WD2 - Residential	52610	1	\$36.51	\$137.00	\$173.51
20191	49.41-1-12	7 Marine Dr	Higgins, Kevin & Lora	WD2 - Residential	80740	1	\$36.51	\$210.25	\$246.76

Town of Moreau  
 Saratoga County, New York  
 Water District Consolidation  
 Option 2 - Billing Based on EDU  
 Estimated Billing Amounts per Parcel  
 April 2021

Account Number	SBL Number	Service Address	Owner	Account / Property Type	2019 WATER CONSUMPTION	Equivalent Dwelling Units	Minimum Charge	Use Fees	Total Amount Billed
20192	49.41-1-13	5 Marine Dr	LaPlant, Matthew & Clara	WD2 - Residential	105600	1	\$36.51	\$274.98	\$311.50
20193	49.41-2-28	6 Marine Dr	Norton, Joanne E,	WD2 - Residential	43810	1	\$36.51	\$114.08	\$150.59
20194	49.41-1-14	3 Marine Dr	Edwards, Ann	WD2 - Residential	52740	1	\$36.51	\$137.34	\$173.85
20195	49.41-2-27	4 Marine Dr	Woods, Walter & Debra	WD2 - Residential	54550	1	\$36.51	\$142.05	\$178.56
20197	49.41-2-23	1 Hilton Dr	Tracy, Michael & Bristie	WD2 - Residential	80200	1	\$36.51	\$208.84	\$245.35
20198	49.41-2-22	3 Hilton Dr	Billington, Floyd & Lynn	WD2 - Residential	309100	1	\$36.51	\$804.90	\$841.41
20199	49.41-2-36	6 Hilton Dr	Lehowsky, Russell & Sara	WD2 - Residential	53950	1	\$36.51	\$140.49	\$177.00
20200	49.10-2-22	122 Feeder Dam Rd	Perkins, Scott & Elizabeth	WD2 - Residential	34180	2	\$73.02	\$89.01	\$162.03
20202	49.41-2-45	2 Windy Ln	Sendgraaf, Thomas H,	WD2 - Residential	76000	1	\$36.51	\$197.90	\$234.42
20203	49.41-2-33	3 Windy Ln	Funicello, Peter M,	WD2 - Residential	122860	1	\$36.51	\$319.93	\$356.44
20204	49.41-2-44	4 Windy Ln	Bearor, Ramona N,	WD2 - Residential	55250	1	\$36.51	\$143.87	\$180.38
20205	49.41-2-43	6 Windy Ln	Connor, Michael & Kathi	WD2 - Residential	233590	1	\$36.51	\$608.27	\$644.78
20206	49.41-2-39	12 Windy Ln	Duggan, Robert & June	WD2 - Residential	26200	1	\$36.51	\$68.23	\$104.74
20207	49.42-1-41	7 Hudson Dr	Lebrecht, Richard & Brianna	WD2 - Residential	60430	1	\$36.51	\$157.36	\$193.87
20208	49.42-1-19	6 Hudson Dr	Barber, Kevin R,	WD2 - Residential	51780	1	\$36.51	\$134.84	\$171.35
20209	49.42-1-20	8 Hudson Dr	Seybolt, Adam & Sarah	WD2 - Residential	39710	1	\$36.51	\$103.41	\$139.92
20210	49.42-1-42	10 Hudson Dr	LaPoint, Brett George & Stacey	WD2 - Residential	55430	1	\$36.51	\$144.34	\$180.85
20211	49.42-1-40	9 Hudson Dr	Backus, Steven S,	WD2 - Residential	33110	1	\$36.51	\$86.22	\$122.73
20212	49.42-1-43	12 Hudson Dr	Hall, Justin	WD2 - Residential	51760	1	\$36.51	\$134.78	\$171.30
20213	49.42-1-39	11 Hudson Dr	Biel, Mark & Sarah	WD2 - Residential	62890	1	\$36.51	\$163.77	\$200.28
20214	49.42-1-44	14 Hudson Dr	Brown, Matthew & Tracy	WD2 - Residential	29800	1	\$36.51	\$77.60	\$114.11
20215	49.42-1-2	13 Hudson Dr	Phillips, Kathleen G,	WD2 - Residential	21340	1	\$36.51	\$55.57	\$92.08
20216	49.42-1-1	16 Hudson Dr	White, Mitchell P,	WD2 - Residential	17330	1	\$36.51	\$45.13	\$81.64
20217	49.34-1-57	18 Hudson Dr	Burnell, Steven & Renee	WD2 - Residential	21320	1	\$36.51	\$55.52	\$92.03
20218	49.34-1-56	15 Hudson Dr	Perez Jr, Kathryn & Rene	WD2 - Residential	35190	1	\$36.51	\$91.64	\$128.15
20219	49.34-1-58	20 Hudson Dr	Boucher, Marcia O,	WD2 - Residential	12500	1	\$36.51	\$32.55	\$69.06
20220	49.34-1-59	22 Hudson Dr	Miner, Patricia B,	WD2 - Residential	38630	1	\$36.51	\$100.59	\$137.11
20221	49.34-1-54	17 Hudson Dr	Winslow, Eileen G,	WD2 - Residential	37040	1	\$36.51	\$96.45	\$132.96
20222	49.34-1-60	24 Hudson Dr	Greenwood, Cynthia L,	WD2 - Residential	36860	1	\$36.51	\$95.98	\$132.50
20223	49.34-1-53	19 Hudson Dr	Hollenbeck, Deborah	WD2 - Residential	17910	1	\$36.51	\$46.64	\$83.15
20224	49.34-1-61	26 Hudson Dr	Wever, JoEllen M,	WD2 - Residential	7840	1	\$36.51	\$20.42	\$56.93
20225	49.34-1-52	21 Hudson Dr	Eggleston, Dorothea M,	WD2 - Residential	18350	1	\$36.51	\$47.78	\$84.30
20226	49.34-1-62	28 Hudson Dr	Nyenhuis, Terry	WD2 - Residential	20100	1	\$36.51	\$52.34	\$88.85
20227	49.34-1-51	23 Hudson Dr	Casey, Christopher J,	WD2 - Residential	48720	1	\$36.51	\$126.87	\$163.38
20228	49.34-1-63	30 Hudson Dr	Tyminski, Carol	WD2 - Residential	44990	1	\$36.51	\$117.15	\$153.67
20229	49.34-1-64	32 Hudson Dr	Quackenbush, Kimberly S,	WD2 - Residential	39870	1	\$36.51	\$103.82	\$140.33
20230	49.34-1-50	25 Hudson Dr	Diresta, Donald & Dorothy	WD2 - Residential	68070	1	\$36.51	\$177.26	\$213.77
20231	49.34-1-65	34 Hudson Dr	Murray, Robert & Kathleen	WD2 - Residential	45110	1	\$36.51	\$117.47	\$153.98
20232	49.34-1-49	27 Hudson Dr	Harrington, Douglas & Jacqueline	WD2 - Residential	37830	1	\$36.51	\$98.51	\$135.02
20233	49.34-1-3	29 Hudson Dr	Fissette Jr, Roger W,	WD2 - Residential	42950	1	\$36.51	\$111.84	\$148.35
20234	49.34-1-55	11 Ryder Ave	Johnston, Henry L,	WD2 - Residential	143940	1	\$36.51	\$374.82	\$411.33
20235	49.34-1-43	9 Ryder Ave	Wilson, Robert & Jody	WD2 - Residential	25270	1	\$36.51	\$65.80	\$102.32
20236	49.34-1-42	12 Ryder Ave	Lyons, Dawn	WD2 - Residential	31780	1	\$36.51	\$82.76	\$119.27
20237	49.34-1-24	7 Ryder Ave	McCall, Sylvia F,	WD2 - Residential	32680	1	\$36.51	\$85.10	\$121.61
20238	49.34-1-38	8 Ryder Ave	Schellkopf, Mark	WD2 - Residential	42020	1	\$36.51	\$109.42	\$145.93
20239	49.34-1-25	5 Ryder Ave	Gelder, Donna Rae	WD2 - Residential	32230	1	\$36.51	\$83.93	\$120.44
20240	49.34-1-36	6 Ryder Ave	Garand, Andrew & Sharon	WD2 - Residential	227460	1	\$36.51	\$592.31	\$628.82
20241	49.34-1-26	3 Ryder Ave	Garand, Paul	WD2 - Residential	30210	1	\$36.51	\$78.67	\$115.18
20242	49.34-1-27	1 Ryder Ave	Campbell, Madeline C,	WD2 - Residential	36780	1	\$36.51	\$95.78	\$132.29

Town of Moreau  
 Saratoga County, New York  
 Water District Consolidation  
 Option 2 - Billing Based on EDU  
 Estimated Billing Amounts per Parcel  
 April 2021

Account Number	SBL Number	Service Address	Owner	Account / Property Type	2019 WATER CONSUMPTION	Equivalent Dwelling Units	Minimum Charge	Use Fees	Total Amount Billed
20243	49.35-1-1	3 North Rd	Brooks-Legnard, Colleen	WD2 - Residential	97910	1	\$36.51	\$254.96	\$291.47
20244	49.34-1-11	4 North Rd	Potter David, Crossman Judith	WD2 - Residential	27050	1	\$36.51	\$70.44	\$106.95
20245	49.26-1-14	5 North Rd	Loftus, Edward & Nilsa	WD2 - Residential	28760	1	\$36.51	\$74.89	\$111.40
20246	49.34-1-10	6 North Rd	Crossman Jr, Casey & Danny	WD2 - Residential	58690	1	\$36.51	\$152.83	\$189.34
20247	49.26-1-13	7 North Rd	Varney Jr, Barbara & Richard	WD2 - Residential	57860	1	\$36.51	\$150.67	\$187.18
20248	49.26-1-12	9 North Rd	Schempp, William & Donna	WD2 - Residential	42380	1	\$36.51	\$110.36	\$146.87
20249	49.26-1-11	11 North Rd	Collins, Cynthia L,	WD2 - Residential	56850	1	\$36.51	\$148.04	\$184.55
20250	49.34-1-8	10 North Rd	Dupper, Kieran & Joan	WD2 - Residential	32340	1	\$36.51	\$84.21	\$120.73
20251	49.26-1-10	13 North Rd	Dalpe, Carlise	WD2 - Residential	19040	1	\$36.51	\$49.58	\$86.09
20252	49.34-1-7	12 North Rd	Hammond, Richard	WD2 - Residential	48630	1	\$36.51	\$126.63	\$163.15
20253	49.26-1-9	15 North Rd	Wilder, Gerald & Constance	WD2 - Residential	43040	1	\$36.51	\$112.08	\$148.59
20254	49.34-1-6	14 North Rd	Isch, Breck A,	WD2 - Residential	77930	1	\$36.51	\$202.93	\$239.44
20255	49.26-1-8	17 North Rd	Dieffenbach, Robin	WD2 - Residential	28900	1	\$36.51	\$75.26	\$111.77
20256	49.26-1-7	19 North Rd	Briere, Michelle M,	WD2 - Residential	66140	1	\$36.51	\$172.23	\$208.74
20257	49.34-1-5	16 North Rd	Wakely, Linda A,	WD2 - Residential	17420	1	\$36.51	\$45.36	\$81.87
20258	49.26-1-6	21 North Rd	Dubrey, Michele L,	WD2 - Residential	67880	1	\$36.51	\$176.76	\$213.27
20259	49.26-1-5	23 North Rd	Bovair, Jason & Danielle	WD2 - Residential	49380	1	\$36.51	\$128.59	\$165.10
20260	49.34-1-4	18 North Rd	Viehmann, Justin	WD2 - Residential	44530	1	\$36.51	\$115.96	\$152.47
20261	49.35-1-3	30 East Rd	Ladd, W Robert & Louise	WD2 - Residential	16520	1	\$36.51	\$43.02	\$79.53
20262	49.35-1-2	2 North Rd	Arbuckle, Ralph & Linda	WD2 - Residential	61690	1	\$36.51	\$160.64	\$197.15
20263	49.26-1-4	25 North Rd	Brummer, Daniel	WD2 - Residential	188850	1	\$36.51	\$491.77	\$528.28
20264	49.43-1-11	3 East Rd	Didio David, Moore Tamara	WD2 - Residential	63370	1	\$36.51	\$165.02	\$201.53
20265	49.43-1-10	5 East Rd	Scribner, Sara B,	WD2 - Residential	42790	1	\$36.51	\$111.43	\$147.94
20266	49.43-1-9	7 East Rd	Bennett, Harold & Janet	WD2 - Residential	35480	1	\$36.51	\$92.39	\$128.90
20267	49.43-1-8	9 East Rd	Sanders, Jenna	WD2 - Residential	15810	1	\$36.51	\$41.17	\$77.68
20268	49.43-1-7	11 East Rd	Smith, Elton & Brittany	WD2 - Residential	24120	1	\$36.51	\$62.81	\$99.32
20269	49.43-1-5	15 East Rd	Marissal, Tammy M,	WD2 - Residential	75010	1	\$36.51	\$195.33	\$231.84
20270	49.43-1-30	12 East Rd	Tri-County Rental Homes LLC	WD2 - Residential	59620	1	\$36.51	\$155.25	\$191.76
20271	49.43-1-4	17 East Rd	Roberts, Cheeri L,	WD2 - Residential	18110	1	\$36.51	\$47.16	\$83.67
20272	49.43-1-29	10 East Rd	Dubay, Jeffrey & Darlene	WD2 - Residential	34090	1	\$36.51	\$88.77	\$125.28
20273	49.35-1-10	19 East Rd	Gifford, David J,	WD2 - Residential	59240	1	\$36.51	\$154.26	\$190.77
20274	49.35-1-11	16 East Rd	Linendoll Jr, Barbara & Edmond	WD2 - Residential	18720	1	\$36.51	\$48.75	\$85.26
20275	49.35-1-9	21 East Rd	Crete, Susan C,	WD2 - Residential	18960	1	\$36.51	\$49.37	\$85.88
20276	49.35-1-14	18 East Rd	Salazar, Manuel & Loretta	WD2 - Residential	41150	1	\$36.51	\$107.16	\$143.67
20277	49.35-1-15	20 East Rd	Gifford, Josh	WD2 - Residential	36680	1	\$36.51	\$95.52	\$132.03
20278	49.35-1-8	23 East Rd	Brown, James M,	WD2 - Residential	56140	1	\$36.51	\$146.19	\$182.70
20279	49.35-1-18	22 East Rd	Rich, David D,	WD2 - Residential	36690	1	\$36.51	\$95.54	\$132.05
20280	49.35-1-7	25 East Rd	Brooking, Toby	WD2 - Residential	37730	1	\$36.51	\$98.25	\$134.76
20281	49.35-1-19	24 East Rd	Schmitt, Emma	WD2 - Residential	49640	1	\$36.51	\$129.26	\$165.78
20282	49.35-1-6	27 East Rd	Alheim, Wayne & Mary	WD2 - Residential	55500	1	\$36.51	\$144.52	\$181.04
20283	49.35-1-21	26 East Rd	Tessino, James & Mary	WD2 - Residential	22940	1	\$36.51	\$59.74	\$96.25
20284	49.35-1-5	29 East Rd	Barton Jr, Jonnie & Charles	WD2 - Residential	40180	1	\$36.51	\$104.63	\$141.14
20285	49.35-1-4	28 East Rd	Goodspeed, Aaron & Vicki	WD2 - Residential	60330	1	\$36.51	\$157.10	\$193.61
20286	49.43-1-23	2 Fuller Rd	Pepin, John & Joan	WD2 - Residential	17200	1	\$36.51	\$44.79	\$81.30
20287	49.43-1-24	1 Fuller Rd	Wright Sr, Martha & Charles A,	WD2 - Residential	88250	1	\$36.51	\$229.80	\$266.32
20288	49.43-1-22	4 Fuller Rd	Clark, G Joyce	WD2 - Residential	30850	1	\$36.51	\$80.33	\$116.85
20289	49.43-1-25	3 Fuller Rd	A & C Rental Homes LLC	WD2 - Residential	84190	1	\$36.51	\$219.23	\$255.74
20290	49.43-1-21	6 Fuller Rd	Reynolds, Traci	WD2 - Residential	38330	1	\$36.51	\$99.81	\$136.32
20291	49.43-1-26	5 Fuller Rd	Allen, Dawn C,	WD2 - Residential	84200	1	\$36.51	\$219.26	\$255.77

Town of Moreau  
 Saratoga County, New York  
 Water District Consolidation  
 Option 2 - Billing Based on EDU  
 Estimated Billing Amounts per Parcel  
 April 2021

Account Number	SBL Number	Service Address	Owner	Account / Property Type	2019 WATER CONSUMPTION	Equivalent Dwelling Units	Minimum Charge	Use Fees	Total Amount Billed
20292	49.43-1-20	8 Fuller Rd	Fuller Jr, Amelia	WD2 - Residential	23800	1	\$36.51	\$61.98	\$98.49
20293	49.43-1-27	7 Fuller Rd	Van Guilder, Alfred L & Rita	WD2 - Residential	59710	1	\$36.51	\$155.49	\$192.00
20294	49.43-1-19	10 Fuller Rd	Connor, Matthew & Andrea	WD2 - Residential	137160	1	\$36.51	\$357.17	\$393.68
20295	49.43-1-28	9 Fuller Rd	Hargrave, Thomas J,	WD2 - Residential	12090	1	\$36.51	\$31.48	\$67.99
20296	49.42-1-10	12 Fuller Rd	Gregory, Della A,	WD2 - Residential	21620	1	\$36.51	\$56.30	\$92.81
20297	49.42-1-9	11 Fuller Rd	Putney, Marvin L,	WD2 - Residential	35770	1	\$36.51	\$93.15	\$129.66
20298	49.42-1-25	14 Fuller Rd	Cortese, Marie	WD2 - Residential	62300	2	\$73.02	\$162.23	\$235.25
20299	49.42-1-24	16 Fuller Rd	Brown Teresa Ann & Coldre, LaFond Joseph	WD2 - Residential	7720	1	\$36.51	\$20.10	\$56.62
20300	49.74-1-21	23 Nolan Rd	McLaughlin, Michael A,	WD2 - Residential	96130	1	\$36.51	\$250.32	\$286.84
20301	49.42-1-22	20 Fuller Rd	French, William L,	WD2 - Residential	75800	1	\$36.51	\$197.38	\$233.90
20302	49.42-1-36	19 Fuller Rd	McCarthy, Kevin	WD2 - Residential	28320	1	\$36.51	\$73.75	\$110.26
20303	49.43-1-3	1 Park Dr	Valastro, Fred & Ruth	WD2 - Residential	36810	1	\$36.51	\$95.85	\$132.37
20305	49.43-1-31	2 Park Dr	Cronk, David & Jill	WD2 - Residential	95150	1	\$36.51	\$247.77	\$284.28
20306	49.43-1-32	4 Park Dr	LaPoint III, Edward	WD2 - Residential	41890	1	\$36.51	\$109.08	\$145.59
20307	49.43-1-2	5 Park Dr	Staunches, Stephen	WD2 - Residential	64080	1	\$36.51	\$166.87	\$203.38
20308	49.43-1-33	6 Park Dr	Gould Darlene, Krywy James	WD2 - Residential	22910	1	\$36.51	\$59.66	\$96.17
20309	49.43-1-1	8 Park Dr	Fuller, Collin & Tricia	WD2 - Residential	66590	1	\$36.51	\$173.40	\$209.91
20310	49.35-1-12	7 Park Dr	Wanser, Vera M,	WD2 - Residential	15230	1	\$36.51	\$39.66	\$76.17
20311	49.34-1-32	10 Park Dr	Curran Pamela, Perrotte Pauline	WD2 - Residential	42990	1	\$36.51	\$111.95	\$148.46
20312	49.35-1-13	9 Park Dr	Ball, Bradley	WD2 - Residential	11150	1	\$36.51	\$29.03	\$65.55
20313	49.34-1-31	12 Park Dr	Hughes, Ann Marie	WD2 - Residential	27500	1	\$36.51	\$71.61	\$108.12
20314	49.35-1-16	11 Park Dr	Holcomb, James & Donna	WD2 - Residential	40560	1	\$36.51	\$105.62	\$142.13
20315	49.34-1-30	14 Park Dr	Seybolt, Brent	WD2 - Residential	68050	1	\$36.51	\$177.20	\$213.72
20316	49.35-1-17	13 Park Dr	Graves, Jeffrey I,	WD2 - Residential	40310	1	\$36.51	\$104.97	\$141.48
20317	49.34-1-29	16 Park Dr	Pelekai, Dallas	WD2 - Residential	42810	1	\$36.51	\$111.48	\$147.99
20318	49.35-1-20	15 Park Dr	Terrelonge, Fitzroy A,	WD2 - Residential	44720	1	\$36.51	\$116.45	\$152.96
20319	49.35-1-22	17 Park Dr	Nassivera, James A,	WD2 - Residential	87660	1	\$36.51	\$228.27	\$264.78
20320	49.34-1-28	18 Park Dr	McRae, James D,	WD2 - Residential	20330	1	\$36.51	\$52.94	\$89.45
20321	49.34-1-12	19 Park Dr	Herringshaw, Heather M,	WD2 - Residential	50110	1	\$36.51	\$130.49	\$167.00
20322	49.34-1-13	21 Park Dr	LaPoint, Paul & Charlotte	WD2 - Residential	28900	1	\$36.51	\$75.26	\$111.77
20323	49.34-1-14	23 Park Dr	Bourdeau, George & Danielle	WD2 - Residential	48780	1	\$36.51	\$127.02	\$163.54
20324	49.34-1-16	20 Park Dr	Moore, Andrew & Elizabeth	WD2 - Residential	44940	1	\$36.51	\$117.02	\$153.54
20325	49.34-1-17	22 Park Dr	Zink Sandra & etal, Burch Blanche	WD2 - Residential	28570	1	\$36.51	\$74.40	\$110.91
20326	49.34-1-18	24 Park Dr	Stockwell, Deborah	WD2 - Residential	19230	1	\$36.51	\$50.08	\$86.59
20327	49.34-1-15	25 Park Dr	Bethel, Joseph	WD2 - Residential	8320	1	\$36.51	\$21.67	\$58.18
20328	49.34-1-9	27 Park Dr	Crete, Roland & Ada	WD2 - Residential	29690	1	\$36.51	\$77.31	\$113.83
20329	49.42-1-26	4 West Rd	Pike Gail fka DeLarm, Pike Jerry	WD2 - Residential	74880	1	\$36.51	\$194.99	\$231.50
20330	49.42-1-27	6 West Rd	Belcher Cheryl, Weller Shawn	WD2 - Residential	64060	1	\$36.51	\$166.81	\$203.33
20331	49.42-1-28	8 West Rd	Pratt, Bruce & Christina M,	WD2 - Residential	17920	1	\$36.51	\$46.66	\$83.18
20332	49.42-1-29	10 West Rd	Benjamin, Heidi	WD2 - Residential	15580	1	\$36.51	\$40.57	\$77.08
20333	49.42-1-8	11 West Rd	Forte, Timothy	WD2 - Residential	18360	1	\$36.51	\$47.81	\$84.32
20334	49.42-1-30	12 West Rd	Zack, David S,	WD2 - Residential	45810	1	\$36.51	\$119.29	\$155.80
20335	49.42-1-7	13 West Rd	Carrera, Michael	WD2 - Residential	57780	1	\$36.51	\$150.46	\$186.97
20336	49.42-1-31	14 West Rd	Lewis, William & Margaret	WD2 - Residential	19590	1	\$36.51	\$51.01	\$87.52
20337	49.42-1-6	15 West Rd	Bennett, Alexander & Kristina	WD2 - Residential	24870	1	\$36.51	\$64.76	\$101.27
20338	49.42-1-5	16 West Rd	Fitzgerald, Marjory J,	WD2 - Residential	72780	1	\$36.51	\$189.52	\$226.03
20339	49.34-1-33	17 West Rd	Jensen, Peter & Sharon	WD2 - Residential	68360	2	\$73.02	\$178.01	\$251.04
20340	49.34-1-37	18 West Rd	Hotmer, Gene & Karen	WD2 - Residential	44260	1	\$36.51	\$115.25	\$151.77
20341	49.34-1-34	19 West Rd	Sharkey, Michael	WD2 - Residential	46260	1	\$36.51	\$120.46	\$156.97

Town of Moreau  
 Saratoga County, New York  
 Water District Consolidation  
 Option 2 - Billing Based on EDU  
 Estimated Billing Amounts per Parcel  
 April 2021

Account Number	SBL Number	Service Address	Owner	Account / Property Type	2019 WATER CONSUMPTION	Equivalent Dwelling Units	Minimum Charge	Use Fees	Total Amount Billed
20342	49.34-1-35	21 West Rd	Lalonde, Jay & Marlene	WD2 - Residential	34260	1	\$36.51	\$89.21	\$125.73
20343	49.42-1-34	1 Mountain View Dr	Philip Barody & ETAL, James Barody	WD2 - Residential	27140	1	\$36.51	\$70.67	\$107.19
20344	49.42-1-35	2 Mountain View Dr	Palmer, Noel A,	WD2 - Residential	5560	1	\$36.51	\$14.48	\$50.99
20345	49.42-1-33	3 Mountain View Dr	Weeks, Tammy M,	WD2 - Residential	44910	1	\$36.51	\$116.95	\$153.46
20346	49.42-1-37	4 Mountain View Dr	Hall, Stephen E,	WD2 - Residential	39320	1	\$36.51	\$102.39	\$138.90
20347	49.42-1-32	5 Mountain View Dr	Dion, Andrew & Shelley	WD2 - Residential	213870	1	\$36.51	\$556.92	\$593.43
20348	49.42-1-38	6 Mountain View Dr	Coburn, Raymond & Bertha	WD2 - Residential	51500	1	\$36.51	\$134.11	\$170.62
20349	49.42-1-4	7 Mountain View Dr	Elder, Luella M,	WD2 - Residential	42970	1	\$36.51	\$111.89	\$148.41
20350	49.42-1-3	8 Mountain View Dr	Coviello, Nicole	WD2 - Residential	44590	1	\$36.51	\$116.11	\$152.63
20351	49.34-1-39	9 Mountain View Dr	Cahill, Ronald	WD2 - Residential	50050	1	\$36.51	\$130.33	\$166.84
20352	49.34-1-40	11 Mountain View Dr	Chadwick, Norman Jerome	WD2 - Residential	15470	1	\$36.51	\$40.28	\$76.80
20353	49.34-1-41	10 Mountain View Dr	Prevost, Donna D,	WD2 - Residential	26840	1	\$36.51	\$69.89	\$106.40
20354	49.34-1-23	13 Mountain View Dr	Girard, Frank & Patricia	WD2 - Residential	18380	1	\$36.51	\$47.86	\$84.37
20355	49.34-1-44	12 Mountain View Dr	Lemery, Sally	WD2 - Residential	23280	1	\$36.51	\$60.62	\$97.13
20356	49.34-1-22	15 Mountain View Dr	Lortie-Durphey Roberta, Denno Bethney	WD2 - Residential	47360	1	\$36.51	\$123.33	\$159.84
20357	49.34-1-45	14 Mountain View Dr	Hanna, Kevin	WD2 - Residential	32640	1	\$36.51	\$84.99	\$121.51
20358	49.34-1-21	17 Mountain View Dr	Campney, Alfred & Victoria	WD2 - Residential	87610	1	\$36.51	\$228.14	\$264.65
20359	49.34-1-46	16 Mountain View Dr	Hoag, Ilene J,	WD2 - Residential	13020	1	\$36.51	\$33.90	\$70.42
20360	49.34-1-20	19 Mountain View Dr	Joseph, Joshua & Renata	WD2 - Residential	39990	1	\$36.51	\$104.13	\$140.65
20361	49.34-1-47	18 Mountain View Dr	Hogan Jr., Roger W,	WD2 - Residential	29670	1	\$36.51	\$77.26	\$113.77
20362	49.34-1-19	21 Mountain View Dr	Stewart, Randy E,	WD2 - Residential	45300	1	\$36.51	\$117.96	\$154.47
20363	49.34-1-48	20 Mountain View Dr	Gagliardi, Robert & Helen	WD2 - Residential	26884	1	\$36.51	\$70.01	\$106.52
20364	49.50-2-27	61 Merritt Rd	Lapointe, Matthew & Tamera	WD2 - Residential	125560	1	\$36.51	\$326.96	\$363.47
20365	49.50-2-28	59 Merritt Rd	Seabury, Daniel & Janet	WD2 - Residential	81820	1	\$36.51	\$213.06	\$249.57
20366	49.50-2-30	57 Merritt Rd	Bock, Frances A,	WD2 - Residential	25610	1	\$36.51	\$66.69	\$103.20
20367	49.50-1-15	58 Merritt Rd	Baker, Bernie W,	WD2 - Residential	44530	1	\$36.51	\$115.96	\$152.47
20368	49.50-1-14	60 Merritt Rd	Harrington, Donald & Stacey	WD2 - Residential	54690	1	\$36.51	\$142.41	\$178.93
20369	49.50-2-31	55 Merritt Rd	Lopez, Barbara J,	WD2 - Residential	54680	1	\$36.51	\$142.39	\$178.90
20370	49.50-2-32	53 Merritt Rd	Hymowech, Steven & Cezniea	WD2 - Residential	42570	1	\$36.51	\$110.85	\$147.37
20371	49.50-2-33	51 Merritt Rd	Johnson, Amy C,	WD2 - Residential	30960	1	\$36.51	\$80.62	\$117.13
20373	49.50-2-35	47 Merritt Rd	Wood Marybeth Christian, Wood Brian,	WD2 - Residential	40870	1	\$36.51	\$106.43	\$142.94
20374	49.50-2-39	45 Merritt Rd	Badger, Meris E,	WD2 - Residential	84060	1	\$36.51	\$218.89	\$255.41
20375	49.51-1-15	38 Wynnefield Dr	Robillard Jr, James	WD2 - Residential	59410	1	\$36.51	\$154.70	\$191.22
20376	49.51-2-7	23 Wynnefield Dr	Huntley, Brian & Kelly	WD2 - Residential	133300	1	\$36.51	\$347.11	\$383.63
20377	49.51-1-16	36 Wynnefield Dr	Bonesteel, Silvana	WD2 - Residential	103600	1	\$36.51	\$269.78	\$306.29
20378	49.51-2-2	13 Wynnefield Dr	Scarincio, Christopher P,	WD2 - Residential	70390	1	\$36.51	\$183.30	\$219.81
20379	49.51-2-6	21 Wynnefield Dr	Simpson, Joseph & Tammy	WD2 - Residential	98100	1	\$36.51	\$255.45	\$291.97
20380	49.51-1-18	32 Wynnefield Dr	Bullard, Rechele L,	WD2 - Residential	85790	1	\$36.51	\$223.40	\$259.91
20381	49.51-2-5	19 Wynnefield Dr	Elliott Jr, Leslie & Robert	WD2 - Residential	102510	1	\$36.51	\$266.94	\$303.45
20382	49.51-1-19	30 Wynnefield Dr	Stevens, Kelly J,	WD2 - Residential	118300	1	\$36.51	\$308.05	\$344.57
20383	49.51-2-4	17 Wynnefield Dr	Ramsey, Ryan & Rebecca	WD2 - Residential	82830	1	\$36.51	\$215.69	\$252.20
20384	49.51-1-20	28 Wynnefield Dr	Holtz, Kyle & Katherine	WD2 - Residential	42620	1	\$36.51	\$110.98	\$147.50
20385	49.51-2-3	15 Wynnefield Dr	Edwards, Tabetha	WD2 - Residential	86980	1	\$36.51	\$226.50	\$263.01
20386	49.51-1-21	26 Wynnefield Dr	Clough, Adrienne R,	WD2 - Residential	44060	1	\$36.51	\$114.73	\$151.25
20387	49.51-1-22	24 Wynnefield Dr	Collins, Patrick J,	WD2 - Residential	55090	1	\$36.51	\$143.46	\$179.97
20388	49.50-2-37	22 Wynnefield Dr	Campbell Valerie, Sullivan Loren	WD2 - Residential	51050	1	\$36.51	\$132.93	\$169.45
20389	49.51-2-1	11 Wynnefield Dr	Ostrander, Kevin & Nancy	WD2 - Residential	191780	1	\$36.51	\$499.40	\$535.91
20390	49.50-2-38	20 Wynnefield Dr	Barron, Timothy J,	WD2 - Residential	65950	1	\$36.51	\$171.73	\$208.25
20391	49.51-1-25	18 Wynnefield Dr	Angus, Gordon & Stacey W,	WD2 - Residential	79450	1	\$36.51	\$206.89	\$243.40

Town of Moreau  
 Saratoga County, New York  
 Water District Consolidation  
 Option 2 - Billing Based on EDU  
 Estimated Billing Amounts per Parcel  
 April 2021

Account Number	SBL Number	Service Address	Owner	Account / Property Type	2019 WATER CONSUMPTION	Equivalent Dwelling Units	Minimum Charge	Use Fees	Total Amount Billed
20392	49.51-1-26	16 Wynnefield Dr	Oddey, Nicole S,	WD2 - Residential	58900	1	\$36.51	\$153.38	\$189.89
20393	49.59-1-3	14 Wynnefield Dr	Herman, Anita & Stephen	WD2 - Residential	155190	1	\$36.51	\$404.12	\$440.63
20395	49.59-1-6	7 Wynnefield Dr	Mott, Ryan & Emily	WD2 - Residential	125460	1	\$36.51	\$326.70	\$363.21
20396	49.51-2-16	9 Wynnefield Dr	Hazelton, Sherrill	WD2 - Residential	124960	1	\$36.51	\$325.40	\$361.91
20397	49.59-1-16	5 Wynnefield Dr	Aponte, Joey F,	WD2 - Residential	72280	1	\$36.51	\$188.22	\$224.73
20398	49.59-1-18	6 Wynnefield Dr	Palmer, Paul & Jamie	WD2 - Residential	17420	1	\$36.51	\$45.36	\$81.87
20399	49.59-1-15	3 Wynnefield Dr	Allen, David & Jeanne	WD2 - Residential	30560	1	\$36.51	\$79.58	\$116.09
20400	49.59-1-19	4 Wynnefield Dr	Burger, Whitney & Matthew	WD2 - Residential	57480	1	\$36.51	\$149.68	\$186.19
20401	49.51-2-13	27 Jacobie Rd	Curran, Michael	WD2 - Residential	50940	1	\$36.51	\$132.65	\$169.16
20402	49.59-1-8	24 Jacobie Rd	Goodspeed, Heath	WD2 - Residential	88280	1	\$36.51	\$229.88	\$266.39
20403	49.51-2-14	29 Jacobie Rd	Gregory, Meghan	WD2 - Residential	114180	1	\$36.51	\$297.33	\$333.84
20404	49.59-1-7	26 Jacobie Rd	Weaver III, Tara & James	WD2 - Residential	40140	1	\$36.51	\$104.53	\$141.04
20405	49.51-2-15	31 Jacobie Rd	Powers, Kimberly J,	WD2 - Residential	126070	1	\$36.51	\$328.29	\$364.80
20406	49.59-1-9	22 Jacobie Rd	Winslow, Patricia Lee	WD2 - Residential	35310	1	\$36.51	\$91.95	\$128.46
20407	49.51-1-12	24 Washington Rd	Washburn, Clayton & Judith	WD2 - Residential	34460	1	\$36.51	\$89.73	\$126.25
20408	49.51-1-13	22 Washington Rd	Rafferty, John & Marianna	WD2 - Residential	142330	1	\$36.51	\$370.63	\$407.14
20409	49.50-2-5	2 Oakwood Dr	Ruhland Kathleen, Gebo Jr. Timothy L	WD2 - Residential	132600	1	\$36.51	\$345.29	\$381.80
20410	49.49-1-6	21 Oakwood Dr	Willette, Marla	WD2 - Residential	30790	1	\$36.51	\$80.18	\$116.69
20411	49.49-1-7	16 Oakwood Dr	McPhillips, Joseph W,	WD2 - Residential	12810	1	\$36.51	\$33.36	\$69.87
20412	49.49-1-15	19 Oakwood Dr	Jenkins Jr, Mary & Preston	WD2 - Residential	128290	1	\$36.51	\$334.07	\$370.58
20413	49.50-1-25	17 Oakwood Dr	Larry J White, William R White,	WD2 - Residential	41520	1	\$36.51	\$108.12	\$144.63
20414	49.50-1-24	15 Oakwood Dr	Zwald, Aaron & Elizabeth	WD2 - Residential	57970	1	\$36.51	\$150.95	\$187.47
20415	49.50-2-3	12 Oakwood Dr	Varney, Carrie & Kyle	WD2 - Residential	41300	1	\$36.51	\$107.55	\$144.06
20416	49.50-1-23	13 Oakwood Dr	Quirion, Patti J,	WD2 - Residential	52870	1	\$36.51	\$137.67	\$174.19
20417	49.50-2-4	10 Oakwood Dr	Morgan, Jean R,	WD2 - Residential	39880	1	\$36.51	\$103.85	\$140.36
20418	49.50-1-22	11 Oakwood Dr	Ostrander, Bruce & Michele	WD2 - Residential	52290	1	\$36.51	\$136.16	\$172.68
20419	49.50-1-27	9 Oakwood Dr	Drossness, Paul D.,	WD2 - Residential	49060	1	\$36.51	\$127.75	\$164.27
20420	49.50-1-19	3 Oakwood Dr	LaFond, Kay A,	WD2 - Residential	43450	1	\$36.51	\$113.14	\$149.66
20421	49.50-2-1	4 Beechwood Dr	Trevlakis, Steve & Lisa	WD2 - Residential	77170	1	\$36.51	\$200.95	\$237.46
20422	49.50-2-2	3 Beechwood Dr	Spaulding, Roberta	WD2 - Residential	38950	1	\$36.51	\$101.43	\$137.94
20423	49.50-1-16	1 Elmwood Dr	Spoor, Karen	WD2 - Residential	19200	1	\$36.51	\$50.00	\$86.51
20424	49.50-2-13	19 Elmwood Dr	Robas, Nicholas & Sweeta	WD2 - Residential	12400	1	\$36.51	\$32.29	\$68.80
20425	49.50-2-36	20 Elmwood Dr	Ramsey, Warren R,	WD2 - Residential	41870	1	\$36.51	\$109.03	\$145.54
20426	49.50-2-12	17 Elmwood Dr	Scarincio, Paul	WD2 - Residential	32233	1	\$36.51	\$83.94	\$120.45
20427	49.50-2-16	18 Elmwood Dr	Kamber, Kristyn L,	WD2 - Residential	47270	1	\$36.51	\$123.09	\$159.60
20428	49.50-2-17	16 Elmwood Dr	Rios, Melvin & Sara	WD2 - Residential	62160	1	\$36.51	\$161.87	\$198.38
20429	49.50-2-11	15 Elmwood Dr	Barton, Patricia	WD2 - Residential	62660	1	\$36.51	\$163.17	\$199.68
20430	49.50-2-10	13 Elmwood Dr	Vishneowiski, Sally	WD2 - Residential	22970	1	\$36.51	\$59.81	\$96.33
20431	49.50-2-18	14 Elmwood Dr	Belden, Peter	WD2 - Residential	106700	1	\$36.51	\$277.85	\$314.36
20432	49.50-2-9	11 Elmwood Dr	Hanley Karyn, Salisbury Raymond	WD2 - Residential	31100	1	\$36.51	\$80.98	\$117.50
20433	49.50-2-8	9 Elmwood Dr	Manning, Joseph A,	WD2 - Residential	15490	1	\$36.51	\$40.34	\$76.85
20434	49.50-2-19	12 Elmwood Dr	Sharrow, Allison I,	WD2 - Residential	25620	1	\$36.51	\$66.71	\$103.23
20435	49.50-2-7	7 Elmwood Dr	Doin, Robert B,	WD2 - Residential	101810	1	\$36.51	\$265.11	\$301.63
20436	49.50-2-21	8 Elmwood Dr	Potter, Sonja & Kevin	WD2 - Residential	90040	1	\$36.51	\$234.47	\$270.98
20437	49.50-2-6	5 Elmwood Dr	Cassidy Kimberly, Klicki John	WD2 - Residential	55550	1	\$36.51	\$144.65	\$181.17
20438	49.50-2-22	6 Elmwood Dr	Baker, Bruce K,	WD2 - Residential	31280	1	\$36.51	\$81.45	\$117.97
20439	49.50-2-23	4 Elmwood Dr	Hudson, Richard & Barbara	WD2 - Residential	14090	1	\$36.51	\$36.69	\$73.20
20440	49.50-1-17	3 Elmwood Dr	Mason, Amanda	WD2 - Residential	13620	1	\$36.51	\$35.47	\$71.98
20441	49.50-2-24	2 Elmwood Dr	Stark, Steven & April	WD2 - Residential	47240	1	\$36.51	\$123.01	\$159.53

Town of Moreau  
 Saratoga County, New York  
 Water District Consolidation  
 Option 2 - Billing Based on EDU  
 Estimated Billing Amounts per Parcel  
 April 2021

Account Number	SBL Number	Service Address	Owner	Account / Property Type	2019 WATER CONSUMPTION	Equivalent Dwelling Units	Minimum Charge	Use Fees	Total Amount Billed
20442	49.49-1-1	71 Tanglewood Dr	Klick, Rudolph & Margaret	WD2 - Residential	36370	1	\$36.51	\$94.71	\$131.22
20443	49.49-1-14	69 Tanglewood Dr	Bohannon, Benjamin & Alyssa	WD2 - Residential	41480	1	\$36.51	\$108.01	\$144.53
20444	49.49-1-13	67 Tanglewood Dr	Hicks, William & Colleen	WD2 - Residential	190590	1	\$36.51	\$496.30	\$532.81
20445	49.49-1-12	65 Tanglewood Dr	Cox, Benjamin	WD2 - Residential	116750	1	\$36.51	\$304.02	\$340.53
20446	49.49-1-11	63 Tanglewood Dr	Isaac Angel L, Bruce Trevor	WD2 - Residential	90510	1	\$36.51	\$235.69	\$272.20
20447	49.49-1-10	61 Tanglewood Dr	Jones, Lynda	WD2 - Residential	31380	1	\$36.51	\$81.71	\$118.23
20448	49.49-1-9	59 Tanglewood Dr	Purcell, James & Nancy	WD2 - Residential	57870	1	\$36.51	\$150.69	\$187.21
20449	49.66-1-1	21 Tanglewood Dr	Walters, Arthur & Ruth	WD2 - Residential	195980	1	\$36.51	\$510.33	\$546.85
20450	49.49-1-8	57 Tanglewood Dr	Harrington, Linda	WD2 - Residential	60560	1	\$36.51	\$157.70	\$194.21
20451	49.66-1-7	19 Tanglewood Dr	Lingel, Kevin & Melissa	WD2 - Residential	272910	1	\$36.51	\$710.66	\$747.17
20452	49.74-1-1	17 Tanglewood Dr	Eddy, Louise L,	WD2 - Residential	155440	1	\$36.51	\$404.77	\$441.28
20453	49.74-1-29	15 Tanglewood Dr	Quick, Kevin & Katilyn	WD2 - Residential	91620	1	\$36.51	\$238.58	\$275.09
20454	49.74-1-31	13 Tanglewood Dr	Fisher, William & Sandra	WD2 - Residential	52950	1	\$36.51	\$137.88	\$174.39
20455	49.51-3-1	21 Washington Rd	Hadsell, Christopher & Tracy Lynn	WD2 - Residential	41190	1	\$36.51	\$107.26	\$143.77
20456	49.51-1-8	37 Feeder Dam Rd	Fisher, Warren & Kathleen	WD2 - Residential	70720	1	\$36.51	\$184.16	\$220.67
20457	49.74-1-26	9 Tanglewood Dr	Strich, Helen J,	WD2 - Residential	87790	1	\$36.51	\$228.61	\$265.12
20458	49.74-1-25	7 Tanglewood Dr	Youker, John & Barbara	WD2 - Residential	54190	1	\$36.51	\$141.11	\$177.62
20459	49.74-1-23	3 Tanglewood Dr	Glans, Shawn & Carrie	WD2 - Residential	72930	1	\$36.51	\$189.91	\$226.42
20460	49.74-1-22	1 Tanglewood Dr	Brown, Cyrial & Mary Lou	WD2 - Residential	53630	1	\$36.51	\$139.65	\$176.17
20461	49.75-1-31	21 Congdon Rd	Congdon, Gardner & Gay	WD2 - Residential	30750	1	\$36.51	\$80.07	\$116.59
20462	49.66-1-6	2 Congdon Rd	Williams, Ginger	WD2 - Residential	44980	1	\$36.51	\$117.13	\$153.64
20463	49.74-1-2	4 Congdon Rd	Helenek, James & Ellen	WD2 - Residential	67020	1	\$36.51	\$174.52	\$211.03
20464	49.74-1-13	17 Congdon Rd	Strenowski, Raymond & Joan	WD2 - Residential	48970	1	\$36.51	\$127.52	\$164.03
20465	49.74-1-8	9 Congdon Rd	Laubinger, Albert & Diane	WD2 - Residential	42110	1	\$36.51	\$109.65	\$146.17
20466	49.66-1-5	3 Congdon Rd	Lusignan, Thomas & Rebecca	WD2 - Residential	119040	1	\$36.51	\$309.98	\$346.49
20467	49.74-1-3	6 Congdon Rd	Hogan, Francis & Cynthia	WD2 - Residential	74380	1	\$36.51	\$193.69	\$230.20
20468	49.74-1-17	22 Congdon Rd	Keefe Donald, Lynch Karen,	WD2 - Residential	55490	1	\$36.51	\$144.50	\$181.01
20469	49.74-1-5	7 Congdon Rd	Miles, Sally Ann	WD2 - Residential	175560	1	\$36.51	\$457.16	\$493.67
20470	49.74-1-15	18 Congdon Rd	Curley, Timothy & Christine	WD2 - Residential	60300	1	\$36.51	\$157.02	\$193.53
20471	49.74-1-16	19 Congdon Rd	Lynch, Robert & Cathy	WD2 - Residential	45670	1	\$36.51	\$118.93	\$155.44
20472	49.74-1-30	11 Congdon Rd	Ternisky, Paul & Dawna	WD2 - Residential	119200	1	\$36.51	\$310.40	\$346.91
20473	49.66-1-2	1 Jerome Ln	Wilson, James	WD2 - Residential	139070	1	\$36.51	\$362.14	\$398.65
20474	49.66-1-3	3 Jerome Ln	O'Hara, Edward J,	WD2 - Residential	46820	1	\$36.51	\$121.92	\$158.43
20475	49.66-1-11	10 Jerome Ln	Scheffler, Anne	WD2 - Residential	32670	1	\$36.51	\$85.07	\$121.59
20476	49.66-1-8	5 Jerome Ln	Pliscosky, Ronald & Megan	WD2 - Residential	49260	1	\$36.51	\$128.27	\$164.79
20477	49.66-1-9	7 Jerome Ln	Ploof, Jacqueline	WD2 - Residential	107880	1	\$36.51	\$280.92	\$317.43
20478	49.66-1-10	9 Jerome Ln	Starling, John & Marilyn	WD2 - Residential	80510	1	\$36.51	\$209.65	\$246.16
20479	49.66-1-12	11 Jerome Ln	Davis, James J,	WD2 - Residential	187050	1	\$36.51	\$487.08	\$523.59
20480	49.67-1-24	13 Jerome Ln	Van Wie, John F,	WD2 - Residential	181230	1	\$36.51	\$471.93	\$508.44
20481	49.67-1-25	15 Jerome Ln	Kearns, Bonnie	WD2 - Residential	47750	1	\$36.51	\$124.34	\$160.85
20482	49.67-1-14	23 Pine Valley Dr	Noonan, Kyle & Amy	WD2 - Residential	156820	1	\$36.51	\$408.36	\$444.87
20483	49.67-1-27	14 Pine Valley Dr	Osakowicz, John & Martha	WD2 - Residential	288720	1	\$36.51	\$751.83	\$788.34
20484	49.74-1-18	19 Nolan Rd	Morehouse, Forrest R,	WD2 - Residential	34750	1	\$36.51	\$90.49	\$127.00
20485	49.75-1-14	15 Nolan Rd	Brown, Peter D,	WD2 - Residential	75630	1	\$36.51	\$196.94	\$233.45
20486	49.4-1-2	14 Nolan Rd	Simmons, Michael & Mary	WD2 - Residential	50540	1	\$36.51	\$131.61	\$168.12
20487	49.4-1-3	10 Nolan Rd	Hall, Tyron	WD2 - Residential	61660	1	\$36.51	\$160.56	\$197.08
20488	49.4-1-4	6 Nolan Rd	Clark Jr, Nancy & Alonzo	WD2 - Residential	17180	1	\$36.51	\$44.74	\$81.25
20489	49.67-2-3	4 Connor Dr	Chapman, Benjamin & Jennifer	WD2 - Residential	79550	1	\$36.51	\$207.15	\$243.66
20490	49.74-1-6	8 Congdon Rd	Bogdan, Adam & Kristen	WD2 - Residential	115780	1	\$36.51	\$301.49	\$338.00

Town of Moreau  
 Saratoga County, New York  
 Water District Consolidation  
 Option 2 - Billing Based on EDU  
 Estimated Billing Amounts per Parcel  
 April 2021

Account Number	SBL Number	Service Address	Owner	Account / Property Type	2019 WATER CONSUMPTION	Equivalent Dwelling Units	Minimum Charge	Use Fees	Total Amount Billed
20491	49.67-1-19	12 Pine Valley Dr	Signor Jr., Richard	WD2 - Residential	51870	1	\$36.51	\$135.07	\$171.58
20494	49.67-2-4	10 Pine Valley Dr	Woodcock, Meghan & Isaiah	WD2 - Residential	155320	1	\$36.51	\$404.46	\$440.97
20496	49.67-1-21.2	14 Jerome Ln	Noonan, Richard F,	WD2 - Residential	30940	1	\$36.51	\$80.57	\$117.08
20497	49.67-2-1	5 Connor Dr	Dreimiller, Matthew & Marcy	WD2 - Residential	118120	1	\$36.51	\$307.59	\$344.10
20498	49.74-1-33	11 Connor Dr	Endieveri, Michael & Deana	WD2 - Residential	44500	1	\$36.51	\$115.88	\$152.39
20499	49.75-1-38	8 Connor Dr	Sluck, Peter	WD2 - Residential	34210	1	\$36.51	\$89.08	\$125.60
20500	49.67-1-26.2	19 Pine Valley Dr	Raymond, Garfield P,	WD2 - Residential	50830	1	\$36.51	\$132.36	\$168.87
20501	49.59-1-31	33 Merritt Rd	Whyland, Linda A,	WD2 - Residential	16140	1	\$36.51	\$42.03	\$78.54
20502	49.41-2-49	23 Marine Dr	Pronto, Mark & Tina	WD2 - Residential	28240	1	\$36.51	\$73.54	\$110.05
20503	49.67-1-26.1	21 Pine Valley Dr	Bean, Garrett & Jennifer	WD2 - Residential	216950	1	\$36.51	\$564.94	\$601.45
20504	49.74-1-11	14 Congdon Rd	Layton, Wayne & Laura	WD2 - Residential	210610	1	\$36.51	\$548.43	\$584.94
20505	49.75-1-21	5 Pine Valley Dr	Haynes Jr, Walter L,	WD2 - Residential	44100	1	\$36.51	\$114.84	\$151.35
20506	49.75-1-8	5 Nolan Rd	Stebbins, Wayne & Laura	WD2 - Residential	50150	1	\$36.51	\$130.59	\$167.10
20507	49.75-1-1	1659 Route 9	Raymond, Garfield P,	WD2 - Residential	1490500	22	\$803.27	\$3,881.28	\$4,684.55
20508	49.74-1-32.1	12 Congdon Rd	Hewitt, Michael & Deborah	WD2 - Residential	105730	1	\$36.51	\$275.32	\$311.83
20509	49.10-2-16	131 Feeder Dam Rd	Howard, Michael	WD2 - Residential	51560	1	\$36.51	\$134.26	\$170.78
20510	49.75-1-39	10 Connor Dr	Sanabria, Ezequias & Roxanne	WD2 - Residential	49440	1	\$36.51	\$128.74	\$165.25
20511	49.66-1-14	7 Connor Dr	Gray, Jeffrey T,	WD2 - Residential	207820	1	\$36.51	\$541.17	\$577.68
20512	49.41-2-41	10 Windy Ln	Corratti Jacqueline, Cooper Ashley,	WD2 - Residential	62530	1	\$36.51	\$162.83	\$199.34
20513	49.41-2-21	5 Hilton Dr	Moore, Kevin & Stacey	WD2 - Residential	134940	1	\$36.51	\$351.39	\$387.90
20514	49.-1-54.2	150 Feeder Dam Rd	Maynard, David A,	WD2 - Residential	58600	1	\$36.51	\$152.60	\$189.11
20516	49.41-2-20	7 Hilton Dr	Morrison, Deborah	WD2 - Residential	58110	1	\$36.51	\$151.32	\$187.83
20517	49.19-3-13	18 Tanglewood Dr	McCarty, Benjamin	WD2 - Residential	60610	1	\$36.51	\$157.83	\$194.34
20518	49.15-1-12	44 Tanglewood Dr	Reilly, Edward & Joan	WD2 - Residential	56950	1	\$36.51	\$148.30	\$184.81
20519	49.49-1-2.1	83 Feeder Dam Rd	Czajkowski, Jeffrey	WD2 - Residential	78490	1	\$36.51	\$204.39	\$240.90
20520	49.75-1-19	9 Pine Valley Dr	Mushtare, Steven & Stacy	WD2 - Residential	99790	1	\$36.51	\$259.85	\$296.37
20521	49.19-1-13	2 Lilac Ct	Berg, Mitchell & Roberta	WD2 - Residential	36130	1	\$36.51	\$94.08	\$130.60
20522	49.74-1-32.2	10 Congdon Rd	Marry, Margaret C,	WD2 - Residential	110110	1	\$36.51	\$286.73	\$323.24
20523	49.59-1-14	1 Wynnefield Dr	Knapp, Robert & Catherine	WD2 - Residential	121220	1	\$36.51	\$315.66	\$352.17
20524	49.75-1-49	13 Connor Dr	Alden, Timothy J,	WD2 - Residential	132420	1	\$36.51	\$344.82	\$381.34
20525	49.75-1-43	6 Connor Dr	Parlapiano, Dennis & Della	WD2 - Residential	58600	1	\$36.51	\$152.60	\$189.11
20526	49.19-1-14	4 Lilac Ct	Toney, Jeffrey & Lori	WD2 - Residential	121680	1	\$36.51	\$316.86	\$353.37
20527	49.66-1-4	1 Congdon Rd	Johnson, Daniel	WD2 - Residential	27470	1	\$36.51	\$71.53	\$108.04
20528	49.19-2-21	29 Nolan Rd	Celeste III, Mallory	WD2 - Residential	28590	1	\$36.51	\$74.45	\$110.96
20529	49.19-2-19	33 Nolan Rd	Walkup II, Robert	WD2 - Residential	47350	1	\$36.51	\$123.30	\$159.81
20530	49.19-2-20	31 Nolan Rd	Backus, Lesley	WD2 - Residential	35280	1	\$36.51	\$91.87	\$128.38
20531	49.19-1-11	16 Nolan Rd	Mosher, Lorrie	WD2 - Residential	56050	1	\$36.51	\$145.95	\$182.47
20532	49.19-1-8	22 Nolan Rd	White, Mary C,	WD2 - Residential	84260	1	\$36.51	\$219.41	\$255.93
20533	49.19-1-9	20 Nolan Rd	Lyons, Stephen & Marlana	WD2 - Residential	18870	1	\$36.51	\$49.14	\$85.65
20534	49.19-1-6	26 Nolan Rd	Lewis, Joanne M,	WD2 - Residential	91220	1	\$36.51	\$237.54	\$274.05
20535	49.19-1-4	30 Nolan Rd	Lyons Jr, Robert J,	WD2 - Residential	58010	1	\$36.51	\$151.06	\$187.57
20536	49.19-1-3	32 Nolan Rd	Marmie, Thomas A,	WD2 - Residential	78570	1	\$36.51	\$204.60	\$241.11
20537	49.74-1-14	16 Congdon Rd	Ellsworth, Matthew E,	WD2 - Residential	127960	1	\$36.51	\$333.21	\$369.72
20538	49.75-1-11	9 Nolan Rd	Prutsman, Michael J,	WD2 - Residential	46150	1	\$36.51	\$120.18	\$156.69
20539	49.75-1-13	13 Nolan Rd	Schoelermann III, Donne & John	WD2 - Residential	57620	1	\$36.51	\$150.04	\$186.56
20540	49.10-1-14	5 Jackson Rd	St. John, Jill & Peter	WD2 - Residential	24690	1	\$36.51	\$64.29	\$100.81
20541	49.10-1-13	3 Jackson Rd	Fosmer, Robert & Leah	WD2 - Residential	48240	1	\$36.51	\$125.62	\$162.13
20543	49.19-1-5	28 Nolan Rd	Lemay, Chad	WD2 - Residential	44330	1	\$36.51	\$115.44	\$151.95
20544	49.75-1-34	17 Connor Dr	Scolladi, Robert & Francesca	WD2 - Residential	70470	1	\$36.51	\$183.50	\$220.02



Town of Moreau  
 Saratoga County, New York  
 Water District Consolidation  
 Option 2 - Billing Based on EDU  
 Estimated Billing Amounts per Parcel  
 April 2021

Account Number	SBL Number	Service Address	Owner	Account / Property Type	2019 WATER CONSUMPTION	Equivalent Dwelling Units	Minimum Charge	Use Fees	Total Amount Billed
20546	49.75-1-20	7 Pine Valley Dr	Shaver III, Myron Michael	WD2 - Residential	27350	1	\$36.51	\$71.22	\$107.73
20547	49.10-1-10	115 Feeder Dam Rd	Fuss, Charles L,	WD2 - Residential	23190	1	\$36.51	\$60.39	\$96.90
20548	49.10-1-11	17 Middleton Dr	Linehan, Michael & Anne	WD2 - Residential	84970	1	\$36.51	\$221.26	\$257.78
20549	49.10-1-5	2 Middleton Dr	Komarinetz, John	WD2 - Residential	60090	1	\$36.51	\$156.48	\$192.99
20550	49.-1-35	91 Feeder Dam Rd	Ball Steven, Murphy Peggy,	WD2 - Residential	39670	1	\$36.51	\$103.30	\$139.81
20551	49.41-2-47	27 Marine Dr	Brodt Jr, John H,	WD2 - Residential	85340	1	\$36.51	\$222.23	\$258.74
20552	49.49-1-2.2	85 Feeder Dam Rd	Parnapy, Judy L,	WD2 - Residential	38990	1	\$36.51	\$101.53	\$138.04
20553	49.19-1-2	34 Nolan Rd	Cortes, Miguel A,	WD2 - Residential	23720	1	\$36.51	\$61.77	\$98.28
20554	49.19-1-7	24 Nolan Rd	Dobbins, Norma	WD2 - Residential	26070	1	\$36.51	\$67.89	\$104.40
20555	49.19-1-10	18 Nolan Rd	Noonan, Richard F,	WD2 - Residential	97200	1	\$36.51	\$253.11	\$289.62
20556	49.19-2-23	4 Tanglewood Dr	Perry, Michael J,	WD2 - Residential	119910	1	\$36.51	\$312.25	\$348.76
20557	49.19-2-24	6 Tanglewood Dr	Hanson, Bobby & Deborah	WD2 - Residential	72010	1	\$36.51	\$187.51	\$224.03
20558	49.19-2-25	8 Tanglewood Dr	Cox, Marianne & John	WD2 - Residential	124390	1	\$36.51	\$323.91	\$360.43
20559	49.19-2-26	10 Tanglewood Dr	Lemery, David & Vanessa	WD2 - Residential	235580	1	\$36.51	\$613.45	\$649.97
20560	49.19-2-28	14 Tanglewood Dr	LaFleur, David & Michele	WD2 - Residential	70980	1	\$36.51	\$184.83	\$221.35
20561	49.19-3-14	16 Tanglewood Dr	Curtis, James & Lana	WD2 - Residential	31940	1	\$36.51	\$83.17	\$119.68
20562	49.19-3-12	20 Tanglewood Dr	Alger, Scott	WD2 - Residential	66000	1	\$36.51	\$171.86	\$208.38
20563	49.19-3-11	22 Tanglewood Dr	Willette, Peter M,	WD2 - Residential	30660	1	\$36.51	\$79.84	\$116.35
20564	49.15-3-14	24 Tanglewood Dr	Beattie, Blaine & Patricia	WD2 - Residential	72000	1	\$36.51	\$187.49	\$224.00
20565	49.15-3-13	26 Tanglewood Dr	Christman Susan, Obriskie Mark,	WD2 - Residential	207840	1	\$36.51	\$541.22	\$577.73
20566	49.15-3-12	28 Tanglewood Dr	Brann Amy, Delsignore Jason,	WD2 - Residential	55620	1	\$36.51	\$144.84	\$181.35
20568	49.15-3-10	32 Tanglewood Dr	LaPointe Jr, Loretta & George	WD2 - Residential	100620	1	\$36.51	\$262.02	\$298.53
20569	49.15-2-11	34 Tanglewood Dr	Denué, Richard & Donna	WD2 - Residential	38730	1	\$36.51	\$100.85	\$137.37
20570	49.15-2-10	36 Tanglewood Dr	Casavant, Stephen & Karen	WD2 - Residential	60390	1	\$36.51	\$157.26	\$193.77
20571	49.15-1-14	40 Tanglewood Dr	French, Nancy E,	WD2 - Residential	20500	1	\$36.51	\$53.38	\$89.89
20572	49.15-1-13	42 Tanglewood Dr	DeSimone, Jeannette	WD2 - Residential	56190	1	\$36.51	\$146.32	\$182.83
20573	49.15-1-11	46 Tanglewood Dr	Sarraino, David & Christine	WD2 - Residential	80310	1	\$36.51	\$209.13	\$245.64
20574	49.15-1-10	48 Tanglewood Dr	Clute, Charles P,	WD2 - Residential	84110	1	\$36.51	\$219.02	\$255.54
20575	49.15-2-9	38 Tanglewood Dr	Beaudoin, Joseph & Heidi	WD2 - Residential	51450	1	\$36.51	\$133.98	\$170.49
20576	49.75-1-22	3 Pine Valley Dr	Corcoran, Richard	WD2 - Residential	82970	1	\$36.51	\$216.05	\$252.57
20577	49.75-1-28	4 Pine Valley Dr	Morris, Richard & Cheryl	WD2 - Residential	215560	1	\$36.51	\$561.32	\$597.83
20578	49.34-1-66	36 Hudson Dr	Perry, Charles	WD2 - Residential	54930	1	\$36.51	\$143.04	\$179.55
20579	49.19-1-16	3 Lilac Ct	Breeyear, William & Jennifer	WD2 - Residential	41190	1	\$36.51	\$107.26	\$143.77
20580	49.19-1-17	8 Columbine Ave	Macey Tiffany, Killian Joseph,	WD2 - Residential	277100	1	\$36.51	\$721.57	\$758.08
20581	49.19-1-29	5 Columbine Ave	Garvey, Bonita P,	WD2 - Residential	59160	1	\$36.51	\$154.05	\$190.57
20582	49.33-1-3	53 Hilton Dr	Washburn, Nathaniel & Kristal	WD2 - Residential	49070	1	\$36.51	\$127.78	\$164.29
20583	49.33-1-4	51 Hilton Dr	DelSignore, Anthony & Michelle	WD2 - Residential	72520	1	\$36.51	\$188.84	\$225.36
20584	49.41-2-46	38 Hilton Dr	Trussell, David & Kim	WD2 - Residential	63210	1	\$36.51	\$164.60	\$201.11
20586	49.67-2-2	3 Connor Dr	Anastasia, Kelly A,	WD2 - Residential	31510	1	\$36.51	\$82.05	\$118.56
20587	49.67-2-6	11 Pine Valley Dr	Rozell, Kevin L,	WD2 - Residential	132390	1	\$36.51	\$344.75	\$381.26
20588	49.19-1-30	3 Columbine Ave	Aji, Frank & Laura	WD2 - Residential	56460	1	\$36.51	\$147.02	\$183.53
20589	49.19-1-18	10 Columbine Ave	Smith, Kris & Martha	WD2 - Residential	105590	2	\$73.02	\$274.96	\$347.98
20590	49.19-1-28	7 Columbine Ave	Cronin, John J,	WD2 - Residential	41780	1	\$36.51	\$108.80	\$145.31
20591	49.19-1-27	9 Columbine Ave	Hesse, Donald & Agnes	WD2 - Residential	37650	1	\$36.51	\$98.04	\$134.55
20592	49.19-1-19	12 Columbine Ave	Gordon, Gary & Kerrie	WD2 - Residential	35920	1	\$36.51	\$93.54	\$130.05
20593	49.19-2-27	12 Tanglewood Dr	Bates, Peter	WD2 - Residential	117030	1	\$36.51	\$304.75	\$341.26
20597	49.50-2-20	10 Elmwood Dr	Brooke Tebbs, Avon Andrew,	WD2 - Residential	95620	1	\$36.51	\$249.00	\$285.51
20598	49.19-1-24	22 Columbine Ave	Seeley, Lisa E,	WD2 - Residential	65040	1	\$36.51	\$169.36	\$205.88
20599	49.19-1-23	20 Columbine Ave	Hogan, Audrey D,	WD2 - Residential	51430	1	\$36.51	\$133.92	\$170.44

Town of Moreau  
 Saratoga County, New York  
 Water District Consolidation  
 Option 2 - Billing Based on EDU  
 Estimated Billing Amounts per Parcel  
 April 2021

Account Number	SBL Number	Service Address	Owner	Account / Property Type	2019 WATER CONSUMPTION	Equivalent Dwelling Units	Minimum Charge	Use Fees	Total Amount Billed
20600	49.19-1-22	18 Columbine Ave	Hicks Kenneth, Mandwelle Tammy,	WD2 - Residential	48380	1	\$36.51	\$125.98	\$162.49
20601	49.19-1-21	16 Columbine Ave	Kimmell, Connie A,	WD2 - Residential	160520	1	\$36.51	\$418.00	\$454.51
20602	49.19-1-20	14 Columbine Ave	Liberty, Liza	WD2 - Residential	59330	1	\$36.51	\$154.50	\$191.01
20603	49.19-1-26	11 Columbine Ave	Crannell, Ronald & Wendy	WD2 - Residential	62900	1	\$36.51	\$163.79	\$200.30
20604	49.19-1-12	4 Columbine Ave	Pomainville, Nicholas	WD2 - Residential	69950	1	\$36.51	\$182.15	\$218.66
20605	49.15-2-17	5 Azalea Ct	Sefcik, Robert & Peggy S,	WD2 - Residential	33980	1	\$36.51	\$88.48	\$125.00
20606	49.19-1-15	5 Lilac Ct	Hay, William & Whitney	WD2 - Residential	66620	1	\$36.51	\$173.48	\$209.99
20607	49.41-1-6	19 Marine Dr	OTier, Justin	WD2 - Residential	82740	1	\$36.51	\$215.46	\$251.97
20608	49.33-1-5	49 Hilton Dr	Quattrocchi, Edward F,	WD2 - Residential	101240	1	\$36.51	\$263.63	\$300.14
20609	49.41-2-42	8 Windy Ln	Treacy, Elizabeth M,	WD2 - Residential	17870	1	\$36.51	\$46.53	\$83.05
20610	49.75-1-40	8 Pine Valley Dr	Burke, Patrick & Ashley	WD2 - Residential	183740	1	\$36.51	\$478.46	\$514.97
20611	49.15-2-21	3 Azalea Ct	Kirk, Thomas & Sheryl	WD2 - Residential	80190	1	\$36.51	\$208.82	\$245.33
20612	49.15-2-18	4 Azalea Ct	French, Jeffrey & Lena	WD2 - Residential	72840	1	\$36.51	\$189.68	\$226.19
20613	49.15-1-6	9 Iris Ave	Bergmeier, Jane N,	WD2 - Residential	42410	1	\$36.51	\$110.44	\$146.95
20614	49.15-2-27	1 Azalea Ct	Chowske, Anne	WD2 - Residential	52090	1	\$36.51	\$135.64	\$172.16
20615	49.15-2-3	18 Iris Ave	Scott, Daniel & Laurie	WD2 - Residential	59440	1	\$36.51	\$154.78	\$191.29
20616	49.67-1-17	17 Pine Valley Dr	Brown, Michele V,	WD2 - Residential	27230	1	\$36.51	\$70.91	\$107.42
20617	49.67-2-5	13 Pine Valley Dr	Carpenter, Marc & Sherry	WD2 - Residential	155130	1	\$36.51	\$403.96	\$440.47
20618	49.19-3-1	43 Iris Ave	Bates Sara M, Okon III Michael,	WD2 - Residential	26450	1	\$36.51	\$68.88	\$105.39
20619	49.15-1-9	3 Iris Ave	Turner, Alan & Wanda	WD2 - Residential	62660	1	\$36.51	\$163.17	\$199.68
20620	49.15-1-22	12 Iris Ave	Betts, Richard & Louise	WD2 - Residential	194630	1	\$36.51	\$506.82	\$543.33
20621	49.15-3-1	41 Iris Ave	Fitzgibbon, Christine	WD2 - Residential	105240	1	\$36.51	\$274.05	\$310.56
20622	49.10-1-12	1 Jackson Rd	Dalaba, Phyllis	WD2 - Residential	43850	1	\$36.51	\$114.19	\$150.70
20623	49.19-1-25	13 Columbine Ave	Pettinato, Rita	WD2 - Residential	76990	1	\$36.51	\$200.48	\$237.00
20624	49.15-1-8	5 Iris Ave	Downey, Kenneth & Slavica	WD2 - Residential	46510	1	\$36.51	\$121.11	\$157.62
20625	49.15-1-7	7 Iris Ave	Biggie Jr, Paul J,	WD2 - Residential	36890	1	\$36.51	\$96.06	\$132.57
20626	49.15-1-21	10 Iris Ave	Lantz, Samuel	WD2 - Residential	195960	1	\$36.51	\$510.28	\$546.79
20627	49.15-1-23	14 Iris Ave	Murray, Steven A,	WD2 - Residential	85300	1	\$36.51	\$222.12	\$258.63
20628	49.75-1-23	1 Pine Valley Dr	Hayes, Rick A,	WD2 - Residential	21210	1	\$36.51	\$55.23	\$91.74
20629	49.15-1-5	11 Iris Ave	Bock, Michael & Danae	WD2 - Residential	131070	1	\$36.51	\$341.31	\$377.82
20630	49.15-1-4	13 Iris Ave	Billington, Mitchell S,	WD2 - Residential	42030	1	\$36.51	\$109.45	\$145.96
20631	49.15-2-34	21 Iris Ave	Bruno, Kevin & Kerri	WD2 - Residential	91450	1	\$36.51	\$238.14	\$274.65
20632	49.15-2-25	20 Iris Ave	Wiegert, Matthew P,	WD2 - Residential	156030	1	\$36.51	\$406.30	\$442.82
20633	49.15-2-26	22 Iris Ave	Blanchard, Theresa	WD2 - Residential	24230	1	\$36.51	\$63.10	\$99.61
20634	49.15-2-20	2 Azalea Ct	Rajter, Michael & Jamie	WD2 - Residential	62340	1	\$36.51	\$162.33	\$198.85
20635	49.10-1-6	4 Middleton Dr	Buser, Richard & Francine	WD2 - Residential	65280	1	\$36.51	\$169.99	\$206.50
20636	49.75-1-32	6 Pine Valley Dr	Prendergast, Kevin & Deborah	WD2 - Residential	44010	1	\$36.51	\$114.60	\$151.11
20637	49.67-1-18	15 Pine Valley Dr	Crotty, Nancy K,	WD2 - Residential	28850	1	\$36.51	\$75.13	\$111.64
20638	49.74-1-24	5 Tanglewood Dr	Ulsheimer-Seney, Susan B,	WD2 - Residential	50670	1	\$36.51	\$131.95	\$168.46
20639	49.10-1-4	1 Middleton Dr	Durkin, Roger & Victoria	WD2 - Residential	60560	1	\$36.51	\$157.70	\$194.21
20640	49.51-3-14	8 Bayberry Dr	Talbot, Lee & Diane	WD2 - Residential	220480	1	\$36.51	\$574.13	\$610.64
20641	49.15-2-2	16 Iris Ave	Powhida, Jeffery & Rena	WD2 - Residential	99310	1	\$36.51	\$258.60	\$295.12
20642	49.15-1-3	15 Iris Ave	Young, Allen & Donna	WD2 - Residential	139730	1	\$36.51	\$363.86	\$400.37
20643	49.15-2-31	27 Iris Ave	Austin, Elizabeth	WD2 - Residential	66620	1	\$36.51	\$173.48	\$209.99
20644	49.15-2-30	29 Iris Ave	Saxton, Robert & Mary	WD2 - Residential	84900	1	\$36.51	\$221.08	\$257.59
20645	49.15-2-29	31 Iris Ave	Colvin, Mark & Jacki	WD2 - Residential	74520	1	\$36.51	\$194.05	\$230.56
20646	49.15-2-28	33 Iris Ave	SHOD, LLC	WD2 - Residential	23260	1	\$36.51	\$60.57	\$97.08
20647	49.15-3-4	35 Iris Ave	Wasserman, Matthew J,	WD2 - Residential	16460	1	\$36.51	\$42.86	\$79.37
20648	49.15-3-3	37 Iris Ave	Stark, Avi	WD2 - Residential	88270	1	\$36.51	\$229.86	\$266.37

Town of Moreau  
 Saratoga County, New York  
 Water District Consolidation  
 Option 2 - Billing Based on EDU  
 Estimated Billing Amounts per Parcel  
 April 2021

Account Number	SBL Number	Service Address	Owner	Account / Property Type	2019 WATER CONSUMPTION	Equivalent Dwelling Units	Minimum Charge	Use Fees	Total Amount Billed
20649	49.15-3-2	39 Iris Ave	Smith, Shawn R,	WD2 - Residential	56080	1	\$36.51	\$146.03	\$182.55
20650	49.41-2-1	36 Hilton Dr	Morrissey, Stephen & Diana	WD2 - Residential	85080	1	\$36.51	\$221.55	\$258.06
20651	49.41-2-10	18 Hilton Dr	Madonna-Morris, Julia A,	WD2 - Residential	32460	1	\$36.51	\$84.53	\$121.04
20652	49.15-2-23	6 Crocus Ct	Landry, Kathryn	WD2 - Residential	27750	1	\$36.51	\$72.26	\$108.77
20653	49.41-2-48	25 Marine Dr	Edwards, James R,	WD2 - Residential	61100	1	\$36.51	\$159.11	\$195.62
20655	49.15-1-2	17 Iris Ave	Lambert, Louis & Susan	WD2 - Residential	46830	1	\$36.51	\$121.95	\$158.46
20656	49.75-1-33	19 Connor Dr	Nelson, Mark & Lisa	WD2 - Residential	83560	1	\$36.51	\$217.59	\$254.10
20657	49.51-3-28	7 Bayberry Dr	Cleveland, Mark & Judy	WD2 - Residential	190720	1	\$36.51	\$496.64	\$533.15
20658	49.15-3-16	5 Aster Ct	Monroe, Jordan	WD2 - Residential	44210	1	\$36.51	\$115.12	\$151.64
20659	49.15-3-15	6 Aster Ct	Dickinson, Stella & John	WD2 - Residential	122810	1	\$36.51	\$319.80	\$356.31
20660	49.15-1-20	8 Iris Ave	Greenwald, Andrew & Lisa	WD2 - Residential	30210	1	\$36.51	\$78.67	\$115.18
20661	49.15-2-24	8 Crocus Ct	Eggleston, Christopher & Heather	WD2 - Residential	50330	1	\$36.51	\$131.06	\$167.57
20662	49.10-2-15	133 Feeder Dam Rd	Gregory, Sylvia	WD2 - Residential	35990	1	\$36.51	\$93.72	\$130.23
20663	49.10-1-15	7 Jackson Rd	Patten, Howard & Dayrene E,	WD2 - Residential	70320	1	\$36.51	\$183.11	\$219.63
20665	49.75-1-26	26 Congdon Rd	Hogan, Daniel & Lorrie	WD2 - Residential	94290	1	\$36.51	\$245.53	\$282.04
20666	49.75-1-35.1	15 Connor Dr	Prout-Gnann, Melissa	WD2 - Residential	69050	1	\$36.51	\$179.81	\$216.32
20667	49.15-3-6	17 Primrose Ave	Petteys, Dianne E,	WD2 - Residential	50640	1	\$36.51	\$131.87	\$168.38
20668	49.41-2-19	11 Hilton Dr	Reeves, Sebastian	WD2 - Residential	42610	1	\$36.51	\$110.96	\$147.47
20669	49.33-1-15	29 Hilton Dr	Weinberger, Shawn & Robin	WD2 - Residential	72710	1	\$36.51	\$189.34	\$225.85
20670	49.33-1-14	31 Hilton Dr	Nichols Jr, Marlo Jo & James	WD2 - Residential	38200	1	\$36.51	\$99.47	\$135.99
20671	49.33-1-12	35 Hilton Dr	Smith Sr, Dorie & Elton	WD2 - Residential	31930	1	\$36.51	\$83.15	\$119.66
20672	49.33-1-10	39 Hilton Dr	Secor, Cindy & Jean	WD2 - Residential	274040	1	\$36.51	\$713.60	\$750.12
20673	49.33-1-9	41 Hilton Dr	Barlow, Bridgett & Shawn	WD2 - Residential	28620	1	\$36.51	\$74.53	\$111.04
20674	49.41-2-11	16 Hilton Dr	Richardson Matthew, Ravert Jennifer,	WD2 - Residential	63800	1	\$36.51	\$166.14	\$202.65
20675	49.15-1-19	3 Primrose Ave	Lomaestro, Carol A,	WD2 - Residential	56460	1	\$36.51	\$147.02	\$183.53
20676	49.15-2-1	19 Iris Ave	Lloyd, Daniel & Stacy	WD2 - Residential	70520	1	\$36.51	\$183.63	\$220.15
20677	49.15-2-4	7 Crocus Ct	Keiser, Noah & Betsy	WD2 - Residential	75510	1	\$36.51	\$196.63	\$233.14
20678	49.15-3-9	14 Primrose Ave	Hall, Robert F,	WD2 - Residential	148290	1	\$36.51	\$386.15	\$422.66
20679	49.19-3-2	36 Iris Ave	Bromley, Mary Berthe	WD2 - Residential	31530	1	\$36.51	\$82.10	\$118.62
20680	49.15-3-18	34 Iris Ave	Crowe, Nikki & Michael	WD2 - Residential	77050	1	\$36.51	\$200.64	\$237.15
20681	49.15-2-32	25 Iris Ave	Dixon, Nathan	WD2 - Residential	53780	1	\$36.51	\$140.04	\$176.56
20682	49.33-1-8	43 Hilton Dr	Christman, George R,	WD2 - Residential	26850	1	\$36.51	\$69.92	\$106.43
20683	49.33-1-17	25 Hilton Dr	Peterson Jr, April & Alan	WD2 - Residential	71900	1	\$36.51	\$187.23	\$223.74
20684	49.15-2-5	5 Crocus Ct	Hansen, Thomas & Carrie	WD2 - Residential	90990	1	\$36.51	\$236.94	\$273.45
20685	49.15-2-33	23 Iris Ave	Strand, Jordan & Yurkari	WD2 - Residential	42280	1	\$36.51	\$110.10	\$146.61
20686	49.15-2-22	4 Crocus Ct	Amorosi, Lisa	WD2 - Residential	66200	1	\$36.51	\$172.39	\$208.90
20687	49.41-2-15	19 Hilton Dr	Long Jennifer, Brayman Richard,	WD2 - Residential	89740	1	\$36.51	\$233.68	\$270.20
20689	49.10-1-18	11 Middleton Dr	MB Morgan Holdings LLC	WD2 - Residential	44790	1	\$36.51	\$116.63	\$153.15
20690	49.41-2-13	23 Hilton Dr	Mitchell, James & Martha	WD2 - Residential	111960	1	\$36.51	\$291.55	\$328.06
20691	49.41-2-3	32 Hilton Dr	Gibilaro, Kristin & Tonya	WD2 - Residential	69560	1	\$36.51	\$181.14	\$217.65
20692	49.19-2-22	2 Tanglewood Dr	Nash, Peter T,	WD2 - Residential	77160	1	\$36.51	\$200.93	\$237.44
20693	49.15-3-19	32 Iris Ave	Rhodes, Christine	WD2 - Residential	72740	1	\$36.51	\$189.42	\$225.93
20694	49.15-3-21	4 Aster Ct	Fitzgerald, Robert & Pamela	WD2 - Residential	111890	1	\$36.51	\$291.36	\$327.88
20695	49.19-3-29	47 Iris Ave	Riess, Michael	WD2 - Residential	54540	1	\$36.51	\$142.02	\$178.54
20696	49.15-1-18	6 Iris Ave	Lattimore, Jeffrey & Allison	WD2 - Residential	42350	1	\$36.51	\$110.28	\$146.79
20697	49.15-2-13	10 Primrose Ave	DeSimone Kristen, Melleon Austin,	WD2 - Residential	99210	1	\$36.51	\$258.34	\$294.86
20699	49.10-1-16	15 Middleton Dr	Rosser, Lee E,	WD2 - Residential	56240	1	\$36.51	\$146.45	\$182.96
20700	49.41-2-38	10 Hilton Dr	Myette-Flis, Debra	WD2 - Residential	27540	1	\$36.51	\$71.71	\$108.23
20701	49.41-2-7	24 Hilton Dr	Craft, Joshua J,	WD2 - Residential	230570	1	\$36.51	\$600.41	\$636.92

Town of Moreau  
 Saratoga County, New York  
 Water District Consolidation  
 Option 2 - Billing Based on EDU  
 Estimated Billing Amounts per Parcel  
 April 2021

Account Number	SBL Number	Service Address	Owner	Account / Property Type	2019 WATER CONSUMPTION	Equivalent Dwelling Units	Minimum Charge	Use Fees	Total Amount Billed
20702	49.33-1-16	27 Hilton Dr	Hall, Gregory & Sharon	WD2 - Residential	94020	1	\$36.51	\$244.83	\$281.34
20703	49.33-1-6	47 Hilton Dr	Varney Amy, Morris Craig,	WD2 - Residential	43150	1	\$36.51	\$112.36	\$148.88
20704	49.33-1-11	37 Hilton Dr	Anderson Jr, Sandra & Charles	WD2 - Residential	44170	1	\$36.51	\$115.02	\$151.53
20705	49.10-1-3	3 Middleton Dr	Shkursky Jr, Lorraine & Edward	WD2 - Residential	27560	1	\$36.51	\$71.77	\$108.28
20706	49.41-2-9	20 Hilton Dr	Boisclair, Randy J,	WD2 - Residential	47500	1	\$36.51	\$123.69	\$160.20
20707	49.33-1-13	33 Hilton Dr	Schurga, Chase	WD2 - Residential	56500	1	\$36.51	\$147.13	\$183.64
20708	49.41-2-12	14 Hilton Dr	Knopka, Seth D,	WD2 - Residential	104760	1	\$36.51	\$272.80	\$309.31
20709	49.41-2-14	21 Hilton Dr	Clark Jr, Ann & Richard	WD2 - Residential	160670	1	\$36.51	\$418.39	\$454.90
20710	49.41-2-37	12 Hilton Dr	Fowler, Sonya	WD2 - Residential	37370	1	\$36.51	\$97.31	\$133.82
20711	49.41-2-8	22 Hilton Dr	Taylor, Jason P,	WD2 - Residential	104030	1	\$36.51	\$270.90	\$307.41
20712	49.41-2-4	30 Hilton Dr	Collins, Meghan L,	WD2 - Residential	65420	1	\$36.51	\$170.35	\$206.87
20713	49.41-2-5	28 Hilton Dr	Martin, Jason & Michelle	WD2 - Residential	60820	1	\$36.51	\$158.38	\$194.89
20714	49.15-3-17	3 Aster Ct	Davis, Jared & Joanna	WD2 - Residential	99470	1	\$36.51	\$259.02	\$295.53
20715	49.10-1-2	5 Middleton Dr	Ducey, Bryon & Kerry E,	WD2 - Residential	174640	1	\$36.51	\$454.76	\$491.28
20716	49.10-1-7	6 Middleton Dr	Dorvee, Mark E,	WD2 - Residential	42910	1	\$36.51	\$111.74	\$148.25
20717	49.10-1-9	10 Middleton Dr	Noonan, Jerry	WD2 - Residential	83080	1	\$36.51	\$216.34	\$252.85
20718	49-1-32	99 Feeder Dam Rd	Brown, Patricia & Timothy	WD2 - Residential	43890	1	\$36.51	\$114.29	\$150.80
20719	49.19-3-30	45 Iris Ave	Rillahan, Brenden & Shari	WD2 - Residential	82390	1	\$36.51	\$214.54	\$251.06
20720	49.15-3-5	30 Iris Ave	Newell Melissa, Rabideau Jason,	WD2 - Residential	30640	1	\$36.51	\$79.79	\$116.30
20721	49.15-2-6	3 Crocus Ct	King Jr, Diane & John	WD2 - Residential	82620	1	\$36.51	\$215.14	\$251.66
20722	49.15-2-7	1 Crocus Ct	Taylor Judy, Tracey Walter,	WD2 - Residential	11360	1	\$36.51	\$29.58	\$66.09
20723	49.51-3-30	5 Bayberry Dr	Tkac, Andrew J,	WD2 - Residential	31050	1	\$36.51	\$80.85	\$117.37
20724	49.41-2-2	34 Hilton Dr	Mouser Kimberly, Becker Matthew,	WD2 - Residential	63410	1	\$36.51	\$165.12	\$201.63
20725	49.33-1-7	45 Hilton Dr	Barakat, Fe & Nobil	WD2 - Residential	70600	1	\$36.51	\$183.84	\$220.36
20726	49.41-2-6	26 Hilton Dr	Huntington Caitlyn, Pease Jonathan,	WD2 - Residential	31630	1	\$36.51	\$82.36	\$118.88
20727	49.19-3-3	38 Iris Ave	Wilsey Tracy, Capozucca Joseph,	WD2 - Residential	72660	1	\$36.51	\$189.21	\$225.72
20728	49.15-3-8	13 Primrose Ave	Zito, James & Lynn	WD2 - Residential	26460	1	\$36.51	\$68.90	\$105.41
20729	49.15-2-14	2 Crocus Ct	Jones, R Daniel	WD2 - Residential	53400	1	\$36.51	\$139.05	\$175.57
20730	49.41-1-27.2	102 Feeder Dam Rd	Durkee, Kevin & Kathy	WD2 - Residential	70410	1	\$36.51	\$183.35	\$219.86
20731	49.15-2-16	11 Primrose Ave	Streeter, Steven & Doreen	WD2 - Residential	229130	1	\$36.51	\$596.66	\$633.17
20732	49.15-1-16	4 Primrose Ave	Loy, Todd & Nancy	WD2 - Residential	74710	1	\$36.51	\$194.55	\$231.06
20733	49.10-1-1	7 Middleton Dr	Middleton, Robert N,	WD2 - Residential	22240	1	\$36.51	\$57.91	\$94.43
20734	49.51-3-27	6 Bayberry Dr	Fitzsimmons, Scott & Kelly	WD2 - Residential	155680	1	\$36.51	\$405.39	\$441.90
20735	49.15-3-23	16 Primrose Ave	Jurnak, Scott & Kari	WD2 - Residential	85710	1	\$36.51	\$223.19	\$259.70
20736	49.15-1-15	6 Primrose Ave	Ryther Cheryl, Ryther-St. John Jodi,	WD2 - Residential	87630	1	\$36.51	\$228.19	\$264.70
20737	49.15-1-17	2 Primrose Ave	Greenwood, Jackie A,	WD2 - Residential	27000	1	\$36.51	\$70.31	\$106.82
20738	49.15-2-12	12 Primrose Ave	Prieur, Jeffrey	WD2 - Residential	48790	1	\$36.51	\$127.05	\$163.56
20739	49.15-2-15	9 Primrose Ave	O'Keefe, James & Alice	WD2 - Residential	132900	1	\$36.51	\$346.07	\$382.59
20740	49.15-2-19	28 Iris Ave	Gibson, Patricia D,	WD2 - Residential	40780	1	\$36.51	\$106.19	\$142.70
20741	49.15-3-7	15 Primrose Ave	Stark, Clifford & Cynthia	WD2 - Residential	58850	1	\$36.51	\$153.25	\$189.76
20742	49.19-3-4	40 Iris Ave	Farrell, John & Sharon	WD2 - Residential	144820	1	\$36.51	\$377.11	\$413.63
20743	49.19-3-5	13 Dogwood Dr	Brunelle, Michael	WD2 - Residential	45520	1	\$36.51	\$118.53	\$155.05
20744	49.15-2-8	8 Primrose Ave	Urbonowicz, Sarah	WD2 - Residential	60250	1	\$36.51	\$156.89	\$193.40
20746	49.75-1-25	28 Congdon Rd	Sciancalepore, Cosmo & Penny	WD2 - Residential	60810	1	\$36.51	\$158.35	\$194.86
20747	49.15-3-20	1 Aster Ct	Capozucca, John & Margarita	WD2 - Residential	163190	1	\$36.51	\$424.95	\$461.46
20748	49.19-3-8	7 Dogwood Dr	Theis, Kurt & Meghan	WD2 - Residential	63260	1	\$36.51	\$164.73	\$201.24
20749	49.19-3-10	3 Dogwood Dr	Gibson Kaylah, Lacasse Jon,	WD2 - Residential	107650	1	\$36.51	\$280.32	\$316.83
20750	49.19-3-27	51 Iris Ave	Huntington, Matthew	WD2 - Residential	260430	1	\$36.51	\$678.16	\$714.68
20751	49.19-3-16	4 Dogwood Dr	Friday, Stephen P,	WD2 - Residential	97710	1	\$36.51	\$254.44	\$290.95

Town of Moreau  
 Saratoga County, New York  
 Water District Consolidation  
 Option 2 - Billing Based on EDU  
 Estimated Billing Amounts per Parcel  
 April 2021

Account Number	SBL Number	Service Address	Owner	Account / Property Type	2019 WATER CONSUMPTION	Equivalent Dwelling Units	Minimum Charge	Use Fees	Total Amount Billed
20752	49.19-3-17	6 Dogwood Dr	Deuel Jr, Jon J,	WD2 - Residential	49490	1	\$36.51	\$128.87	\$165.38
20753	49.19-3-7	9 Dogwood Dr	Davis, Randolph B,	WD2 - Residential	34070	1	\$36.51	\$88.72	\$125.23
20754	49.19-3-18	1 Daffodil Dr	Elder, Ryan & Jackie	WD2 - Residential	81150	1	\$36.51	\$211.32	\$247.83
20755	49.19-2-13	3 Daffodil Dr	Stoddard, Kim	WD2 - Residential	25710	1	\$36.51	\$66.95	\$103.46
20756	49.19-2-11	7 Daffodil Dr	Caggiano Cathyren Trustee, Caggiano Edith	WD2 - Residential	25650	1	\$36.51	\$66.79	\$103.31
20757	49.19-3-15	4 Daffodil Dr	Community Work & Independence Inc	WD2 - Residential	70220	1	\$36.51	\$182.85	\$219.37
20758	49.19-2-15	8 Daffodil Dr	Ray, William & Tonia	WD2 - Residential	75140	1	\$36.51	\$195.67	\$232.18
20759	49.19-2-16	10 Daffodil Dr	Morris, Jeffrey & Janet	WD2 - Residential	64020	1	\$36.51	\$166.71	\$203.22
20760	49.19-2-17	12 Daffodil Dr	Graham, James & Lynn	WD2 - Residential	62370	1	\$36.51	\$162.41	\$198.92
20761	49.19-2-18	14 Daffodil Dr	Lawson, Bruce & Kerry	WD2 - Residential	80760	1	\$36.51	\$210.30	\$246.81
20762	49.15-3-22.1	2 Aster Ct	Heffner, Dennis & Deborah	WD2 - Residential	104720	1	\$36.51	\$272.69	\$309.20
20763	49.19-2-14	6 Daffodil Dr	Delzotto, Paul & Jennifer	WD2 - Residential	47510	1	\$36.51	\$123.72	\$160.23
20764	49.19-2-2	26 Columbine Ave	O'Brien, Kevin & Linda	WD2 - Residential	55450	1	\$36.51	\$144.39	\$180.90
20765	49.19-2-3	18 Daffodil Dr	McClouth, Theodore & Sheri	WD2 - Residential	79690	1	\$36.51	\$207.51	\$244.03
20766	49.19-2-10	9 Daffodil Dr	Jones-Taft Trudy, Taft James,	WD2 - Residential	82550	1	\$36.51	\$214.96	\$251.47
20767	49.19-2-1	28 Columbine Ave	Hartwell, John E,	WD2 - Residential	39660	1	\$36.51	\$103.28	\$139.79
20768	49.19-2-9	11 Daffodil Dr	Ryan, Rhonda	WD2 - Residential	17890	1	\$36.51	\$46.59	\$83.10
20769	49.19-3-9	5 Dogwood Dr	Smith, Daniel & Jill	WD2 - Residential	73170	1	\$36.51	\$190.54	\$227.05
20770	49.19-3-6	11 Dogwood Dr	Stewart, Daniel & Cheryl	WD2 - Residential	79920	1	\$36.51	\$208.11	\$244.63
20771	49.19-2-4	20 Daffodil Dr	Swedberg, Todd D,	WD2 - Residential	184350	1	\$36.51	\$480.05	\$516.56
20772	49.19-2-12	5 Daffodil Dr	Kelly, Christopher & Amy J,	WD2 - Residential	113760	1	\$36.51	\$296.23	\$332.74
20773	49.-1-50.3	103 Feeder Dam Rd	Whipple, Scott F,	WD2 - Residential	46540	1	\$36.51	\$121.19	\$157.70
20774	49.43-1-18	48 Feeder Dam Rd	Wilson, David S,	WD2 - Residential	54740	1	\$36.51	\$142.54	\$179.06
20775	49.51-1-14	40 Wynnefield Dr	Matteson, Glenn & Kristine	WD2 - Residential	30630	1	\$36.51	\$79.76	\$116.27
20776	49.15-3-22.2	18 Primrose Ave	Smith Jr., Christine A. & Erwin R	WD2 - Residential	45470	1	\$36.51	\$118.40	\$154.92
20777	49.19-2-8	13 Daffodil Dr	Hogue, Jesse & Larissa	WD2 - Residential	129390	1	\$36.51	\$336.93	\$373.45
20779	49.19-3-20	12 Dogwood Dr	Aubrey, Mark D,	WD2 - Residential	120820	1	\$36.51	\$314.62	\$351.13
20780	49.19-3-22	16 Dogwood Dr	Rillahan, Terry & Mary	WD2 - Residential	82900	1	\$36.51	\$215.87	\$252.38
20781	49.19-3-19	10 Dogwood Dr	Cahill, Mark & Taralynn	WD2 - Residential	110800	1	\$36.51	\$288.52	\$325.04
20782	49.19-3-21	14 Dogwood Dr	Briggs, Frank & Mary	WD2 - Residential	177440	1	\$36.51	\$462.06	\$498.57
20783	49.10-2-2	8 Meadow Dr	Livingston, Timothy & Jennifer	WD2 - Residential	146310	1	\$36.51	\$380.99	\$417.51
20784	49.75-1-27	24 Congdon Rd	Smith, John J,	WD2 - Residential	232400	1	\$36.51	\$605.17	\$641.68
20785	49.19-2-5	22 Daffodil Dr	Bergman, Erik C,	WD2 - Residential	97920	1	\$36.51	\$254.98	\$291.50
20786	49.19-3-25	19 Dogwood Dr	Dickinson, Christie D,	WD2 - Residential	164480	1	\$36.51	\$428.31	\$464.82
20787	49.10-2-9	15 Meadow Dr	Hopkins, Thomas & Lois	WD2 - Residential	36130	1	\$36.51	\$94.08	\$130.60
20788	49.10-2-5	14 Meadow Dr	Casey, Richard & Linda	WD2 - Residential	35890	1	\$36.51	\$93.46	\$129.97
20789	49.10-2-6	16 Meadow Dr	Cortese, Michael & Linda	WD2 - Residential	100450	1	\$36.51	\$261.57	\$298.09
20790	49.10-2-1	6 Meadow Dr	Breen, Patrick & Tammy	WD2 - Residential	183590	1	\$36.51	\$478.07	\$514.58
20791	49.10-2-3	10 Meadow Dr	Donohue, Stephen & Mary	WD2 - Residential	177990	1	\$36.51	\$463.49	\$500.00
20792	49.10-2-4	12 Meadow Dr	Furlani, Carol	WD2 - Residential	195280	1	\$36.51	\$508.51	\$545.02
20793	49.10-2-8	17 Meadow Dr	Tourge, Gerald D,	WD2 - Residential	25980	1	\$36.51	\$67.65	\$104.16
20794	49.15-4-15	20 Pine Valley Dr	Youngs Jr, Warren F,	WD2 - Residential	170420	1	\$36.51	\$443.78	\$480.29
20795	49.15-4-12	29 Pine Valley Dr	Parathiras, Lee & Mary	WD2 - Residential	337940	1	\$36.51	\$880.00	\$916.51
20796	49.15-4-13	27 Pine Valley Dr	Ball, Dr. Eric L,	WD2 - Residential	40480	1	\$36.51	\$105.41	\$141.92
20797	49.15-4-11	31 Pine Valley Dr	Tucker, Allen & Jacqueline	WD2 - Residential	70880	1	\$36.51	\$184.57	\$221.08
20798	49.15-4-7	39 Pine Valley Dr	Breen, Martin & Margaret	WD2 - Residential	162150	1	\$36.51	\$422.24	\$458.75
20799	49.15-3-11	30 Tanglewood Dr	McDonald, Peggy Lee	WD2 - Residential	27790	1	\$36.51	\$72.37	\$108.88
20800	49.10-2-10	13 Meadow Dr	Normandin, Michele M,	WD2 - Residential	135340	1	\$36.51	\$352.43	\$388.94
20801	49.15-4-4	45 Pine Valley Dr	Morency, Michael & Diane	WD2 - Residential	52850	1	\$36.51	\$137.62	\$174.13



Town of Moreau  
 Saratoga County, New York  
 Water District Consolidation  
 Option 2 - Billing Based on EDU  
 Estimated Billing Amounts per Parcel  
 April 2021

Account Number	SBL Number	Service Address	Owner	Account / Property Type	2019 WATER CONSUMPTION	Equivalent Dwelling Units	Minimum Charge	Use Fees	Total Amount Billed
20802	49.10-2-12	9 Meadow Dr	Mulcahy, Michael & Cynthia	WD2 - Residential	121490	1	\$36.51	\$316.36	\$352.87
20803	49.10-2-14	5 Meadow Dr	Holub Jr., Edward A,	WD2 - Residential	196280	1	\$36.51	\$511.12	\$547.63
20804	49.15-4-24	38 Pine Valley Dr	Haley, Michael & Kim	WD2 - Residential	116380	1	\$36.51	\$303.05	\$339.57
20805	49.15-4-5	43 Pine Valley Dr	Sarti, Karen	WD2 - Residential	105740	1	\$36.51	\$275.35	\$311.86
20806	49.15-4-10	33 Pine Valley Dr	Eggleston, Seawn & Michelle	WD2 - Residential	158840	1	\$36.51	\$413.62	\$450.13
20807	49.15-4-9	35 Pine Valley Dr	Tedesco, Jean	WD2 - Residential	197010	1	\$36.51	\$513.02	\$549.53
20808	49.15-4-3	47 Pine Valley Dr	Polidore, Stephen & Gayle	WD2 - Residential	59710	1	\$36.51	\$155.49	\$192.00
20809	49.15-4-8	37 Pine Valley Dr	Currier, Jason & Amalia	WD2 - Residential	233190	1	\$36.51	\$607.23	\$643.74
20810	49.15-4-19	28 Pine Valley Dr	Viau, Tammy S,	WD2 - Residential	203080	1	\$36.51	\$528.82	\$565.34
20811	49.15-4-1	51 Pine Valley Dr	Haq, Irfan U,	WD2 - Residential	209940	1	\$36.51	\$546.69	\$583.20
20812	49.15-4-18	26 Pine Valley Dr	Johnston, Matthew & Terry	WD2 - Residential	94930	1	\$36.51	\$247.20	\$283.71
20813	49.15-4-20	30 Pine Valley Dr	Klotz, Teresa M,	WD2 - Residential	130540	1	\$36.51	\$339.93	\$376.44
20814	49.15-4-14	25 Pine Valley Dr	Ball, Leonard & Jacqueline	WD2 - Residential	115700	1	\$36.51	\$301.28	\$337.80
20815	49.15-4-16	22 Pine Valley Dr	Mathias, David & Meredith	WD2 - Residential	103050	1	\$36.51	\$268.34	\$304.86
20816	49.15-4-17	24 Pine Valley Dr	Henzel, Joseph J,	WD2 - Residential	165140	1	\$36.51	\$430.03	\$466.54
20817	49.15-4-21	32 Pine Valley Dr	Hallenbeck, Stacey M,	WD2 - Residential	193620	1	\$36.51	\$504.19	\$540.70
20818	49.15-4-22	34 Pine Valley Dr	Hazewski, Daniel & Alison	WD2 - Residential	91820	1	\$36.51	\$239.10	\$275.61
20819	49.15-4-6	41 Pine Valley Dr	Wickham, Virginia A,	WD2 - Residential	145470	1	\$36.51	\$378.81	\$415.32
20820	49.10-2-13	7 Meadow Dr	Stephenson, Philip & Eleanor	WD2 - Residential	117230	1	\$36.51	\$305.27	\$341.78
20821	49.15-4-2	49 Pine Valley Dr	Amadon, Charles & Emmaline	WD2 - Residential	87730	1	\$36.51	\$228.45	\$264.96
20822	49.15-4-23	36 Pine Valley Dr	Seabury, Michael J,	WD2 - Residential	187910	1	\$36.51	\$489.32	\$525.83
20823	49.42-1-23	18 Fuller Rd	Bradley, Courtney	WD2 - Residential	60190	1	\$36.51	\$156.74	\$193.25
20824	49.42-1-21	22 Fuller Rd	Pechtel, Helen	WD2 - Residential	26020	1	\$36.51	\$67.76	\$104.27
20825	49.10-2-11	11 Meadow Dr	Roberts, Brent & Janice	WD2 - Residential	28320	1	\$36.51	\$73.75	\$110.26
20826	49.50-2-40	43 Merritt Rd	Paris, Timothy & Tracy	WD2 - Residential	126500	1	\$36.51	\$329.41	\$365.92
20827	49.-1-69	1 Hawk's Ledge	Jorgensen, Shawn P,	WD2 - Residential	84690	1	\$36.51	\$220.53	\$257.05
20828	49.10-2-7	18 Meadow Dr	Potter, Susan & Kathryn	WD2 - Residential	46030	1	\$36.51	\$119.86	\$156.38
20829	49.19-1-1	36 Nolan Rd	Baker, Donna & Larry	WD2 - Residential	88240	1	\$36.51	\$229.78	\$266.29
20830	49.51-2-12	25 Jacobie Rd	Corhouse, Scott L,	WD2 - Residential	128710	1	\$36.51	\$335.16	\$371.67
20831	49.75-1-12	11 Nolan Rd	Keech, Andrew M,	WD2 - Residential	59210	1	\$36.51	\$154.18	\$190.70
20832	49.59-1-5	10 Wynnefield Dr	Beames, James & Alison	WD2 - Residential	80780	1	\$36.51	\$210.35	\$246.86
20833	49.59-1-20	2 Wynnefield Dr	Abbott, Karolyn M,	WD2 - Residential	65800	1	\$36.51	\$171.34	\$207.86
20834	49.74-1-4	5 Congdon Rd	Prendergast, Robert L,	WD2 - Residential	97960	1	\$36.51	\$255.09	\$291.60
20835	49.51-3-13	10 Bayberry Dr	Gallagher, Randall & Wendy	WD2 - Residential	63970	1	\$36.51	\$166.58	\$203.09
20836	49.19-2-29	15 Daffodil Dr	Philo, Patti L,	WD2 - Residential	27580	1	\$36.51	\$71.82	\$108.33
20837	49.10-1-19	9 Middleton Dr	C/O George Middleton, Yefimenko Krista	WD2 - Residential	12130	1	\$36.51	\$31.59	\$68.10
20838	49.75-1-24	30 Congdon Rd	Bain, Sean	WD2 - Residential	37120	1	\$36.51	\$96.66	\$133.17
20893	49.41-2-26	4 Hilton Dr	Cembalski, Thomas & Jeannette	WD2 - Residential	146760	1	\$36.51	\$382.16	\$418.68
20894	49.41-2-34	5 Windy Ln	Brown, Kenneth & Lynn M.,	WD2 - Residential	63110	1	\$36.51	\$164.34	\$200.85
20895	49.19-3-28	49 Iris Ave	Krepplein, Keith & Rebecca	WD2 - Residential	197950	1	\$36.51	\$515.46	\$551.98
20896	49.41-2-17.1	13 Hilton Dr	Conlon, Marie F,	WD2 - Residential	148630	1	\$36.51	\$387.03	\$423.55
20897	49.51-1-17	34 Wynnefield Dr	Johnson, Eric & Julie	WD2 - Residential	108330	1	\$36.51	\$282.09	\$318.61
20898	49.41-2-17.3	17 Hilton Dr	McKinney, Joan	WD2 - Residential	90660	1	\$36.51	\$236.08	\$272.59
20899	49.74-1-19	20 Congdon Rd	Anuszewski, Felix & Virginia	WD2 - Residential	27440	1	\$36.51	\$71.45	\$107.97
20900	49.41-2-17.2	15 Hilton Dr	Heald, Nicholas	WD2 - Residential	19710	1	\$36.51	\$51.33	\$87.84
20901	49.43-1-6	13 East Rd	Minnolera, Michael & Carol	WD2 - Residential	100990	1	\$36.51	\$262.98	\$299.49
20902	49.-1-50.2	2 Jackson Rd	Patel, Niral A,	WD2 - Residential	148680	1	\$36.51	\$387.16	\$423.68
20903	49.52-1-54	3 Bayberry Dr	Hotmer Alicia, Canfield John,	WD2 - Residential	51480	1	\$36.51	\$134.05	\$170.57
20904	49.50-1-18	1 Oakwood Dr	Woykowski Tallah, Sweet Leroy,	WD2 - Residential	74190	1	\$36.51	\$193.19	\$229.70

Town of Moreau  
 Saratoga County, New York  
 Water District Consolidation  
 Option 2 - Billing Based on EDU  
 Estimated Billing Amounts per Parcel  
 April 2021

Account Number	SBL Number	Service Address	Owner	Account / Property Type	2019 WATER CONSUMPTION	Equivalent Dwelling Units	Minimum Charge	Use Fees	Total Amount Billed
20905	49.51-1-11.2	29 Feeder Dam Rd	Ogburn, Benjamin & Amy	WD2 - Residential	60170	1	\$36.51	\$156.68	\$193.20
20906	49.41-2-32	14 Marine Dr	Levison, Karen A,	WD2 - Residential	159300	1	\$36.51	\$414.82	\$451.33
20908	49.51-3-10	9 Bayberry Dr	Reynolds, Gregory & Deirdre	WD2 - Residential	39750	1	\$36.51	\$103.51	\$140.02
20909	49.35-1-23	1 North Rd	Currier, Elizabeth A.,	WD2 - Residential	135800	1	\$36.51	\$353.62	\$390.14
20910	49.41-2-31	12 Marine Dr	Goodman, John	WD2 - Residential	158590	1	\$36.51	\$412.97	\$449.48
20911	49.10-1-8	8 Middleton Dr	Legault, Emily	WD2 - Residential	32460	1	\$36.51	\$84.53	\$121.04
20912	49.41-2-56	116 Feeder Dam Rd	Stanton, Howe & Sandra	WD2 - Residential	83540	1	\$36.51	\$217.54	\$254.05
20913	49.10-1-17	13 Middleton Dr	Savona, Gina	WD2 - Residential	93190	1	\$36.51	\$242.67	\$279.18
20914	49.50-1-20.2	5 Oakwood Dr	Fanning, Thomas & Stephanie	WD2 - Residential	110880	1	\$36.51	\$288.73	\$325.25
20915	49.50-1-28.2	57 Feeder Dam Rd	Billington Viola, Billington Floyd Sr.	WD2 - Residential	57520	1	\$36.51	\$149.78	\$186.30
20916	49.19-3-26	17 Dogwood Dr	Moynihan, Michael	WD2 - Residential	99370	1	\$36.51	\$258.76	\$295.27
20917	49.33-2-19	4 Sandy Blvd	Cerrone Construction LLC	WD2 - Residential	110370	1	\$36.51	\$287.40	\$323.92
20918	49.10-2-17	129 Feeder Dam Rd	Weinberger Seth, Howard Angela,	WD2 - Residential	62030	1	\$36.51	\$161.53	\$198.04
20919	49.25-1-2	42 Sandy Blvd	Podwirny, Mark J & Rose M	WD2 - Residential	144730	1	\$36.51	\$376.88	\$413.39
20920	49.25-1-1	Sandy Blvd	Wood Creek Home Owners Association	WD2 - Residential	249910	1	\$36.51	\$650.77	\$687.28
20921	49.33-2-18	6 Sandy Blvd	Komarony, Theresa	WD2 - Residential	61160	1	\$36.51	\$159.26	\$195.77
30001	50.-4-8	64 Farnan Rd	Momentive Specialty Chemicals	WD3 - Industrial	21194000	105	\$3,833.80	\$55,189.43	\$59,023.23
40001	49.4-3-1	6 Bluebird Rd	South Glens Falls Central School	WD4 - Indust & Munic	36080	1	\$36.51	\$93.95	\$130.47
40002	49.76-2-41	8 Bluebird Rd	Cooper, Joseph J,	WD4 - Residential	33140	1	\$36.51	\$86.30	\$122.81
40003	49.76-2-40	10 Bluebird Rd	Morrill, Lawrence A,	WD4 - Residential	177300	1	\$36.51	\$461.69	\$498.20
40004	49.76-2-36	12 Bluebird Rd	Butler, Timothy & Karen	WD4 - Residential	27590	1	\$36.51	\$71.84	\$108.36
40005	49.76-2-34	16 Bluebird Rd	Emmons, John	WD4 - Residential	3300	1	\$36.51	\$8.59	\$45.11
40006	49.76-2-29	18 Bluebird Rd	Fialkovich, Scott C & Sara	WD4 - Residential	56960	1	\$36.51	\$148.32	\$184.84
40007	49.76-2-28	20 Bluebird Rd	Przybylo, Edward	WD4 - Residential	9440	1	\$36.51	\$24.58	\$61.09
40008	49.76-2-27	22 Bluebird Rd	Monsour, Theodore G,	WD4 - Residential	36860	1	\$36.51	\$95.98	\$132.50
40009	49.76-2-23	24 Bluebird Rd	Pelkey, Wayne B,	WD4 - Residential	31250	1	\$36.51	\$81.38	\$117.89
40010	49.76-2-22	26 Bluebird Rd	Baker, Holly	WD4 - Residential	17460	1	\$36.51	\$45.47	\$81.98
40011	49.76-2-15	30 Bluebird Rd	ARCA Enterprises LLC	WD4 - Residential	8770	1	\$36.51	\$22.84	\$59.35
40012	50.69-1-20	32 Bluebird Rd	Alden, Susan N,	WD4 - Residential	44240	1	\$36.51	\$115.20	\$151.71
40013	50.69-1-14	34 Bluebird Rd	Walkup II, Edward H,	WD4 - Residential	24390	1	\$36.51	\$63.51	\$100.02
40014	50.69-1-13	36 Bluebird Rd	Morgan, Wray M & Rose Ann	WD4 - Residential	69270	1	\$36.51	\$180.38	\$216.89
40015	50.70-1-7	3 Jan Ave	Novack, Janine A,	WD4 - Residential	16720	1	\$36.51	\$43.54	\$80.05
40016	50.69-1-12	38 Bluebird Rd	Jacobie Apartments LLC	WD4 - Residential	35950	1	\$36.51	\$93.61	\$130.13
40017	50.69-1-11.1	40 Bluebird Rd	Jacobie Apartments, LLC	WD4 - Residential	48410	1	\$36.51	\$126.06	\$162.57
40018	50.69-1-22	569 Gansevoort Rd	Bugman Inc.	WD4 - Residential	350750	4	\$146.05	\$913.36	\$1,059.41
40019	50.70-1-9	5 Jan Ave	OLeary, Edward	WD4 - Residential	155730	1	\$36.51	\$405.52	\$442.04
40020	50.3-1-5	48 Bluebird Rd	Haseltine, Gary & Elizabeth	WD4 - Residential	53240	1	\$36.51	\$138.64	\$175.15
40021	50.70-1-1	62 Bluebird Rd	Congdon, Vincent M,	WD4 - Residential	5500	1	\$36.51	\$14.32	\$50.83
40022	50.70-1-2	64 Bluebird Rd	Rosati Jr, Dominick	WD4 - Residential	71960	1	\$36.51	\$187.38	\$223.90
40023	50.70-1-3	66 Bluebird Rd	McCarty, David T,	WD4 - Residential	49810	1	\$36.51	\$129.71	\$166.22
40024	50.70-1-4	68 Bluebird Rd	Iuliucci, Angelo	WD4 - Residential	18130	1	\$36.51	\$47.21	\$83.72
40025	50.70-1-5	70 Bluebird Rd	Mckenna, Patrick	WD4 - Residential	45390	1	\$36.51	\$118.20	\$154.71
40026	50.-3-27	76 Bluebird Rd	South Glens Falls Central School	WD4 - Indust & Munic	360000	4	\$146.05	\$937.44	\$1,083.49
40027	50.-3-26	86 Bluebird Rd	Ross Sr, Shelly & John J,	WD4 - Residential	35520	1	\$36.51	\$92.49	\$129.01
40028	50.-3-25	88 Bluebird Rd	Woodruff, Ward & Karla W,	WD4 - Residential	55580	1	\$36.51	\$144.73	\$181.24
40029	50.-3-1	110 Bluebird Rd	Miller, Eric & Jennifer	WD4 - Residential	54050	1	\$36.51	\$140.75	\$177.26
40030	50.-3-2	112 Bluebird Rd	Wren, Reginald	WD4 - Residential	55370	1	\$36.51	\$144.18	\$180.70
40031	50.-3-3	114 Bluebird Rd	Dishon, Jean P & Christine	WD4 - Residential	173820	1	\$36.51	\$452.63	\$489.14
40032	50.-3-4.1	116 Bluebird Rd	Cannone Ventures Inc.	WD4 - Residential	2230000	26	\$949.32	\$5,806.95	\$6,756.27

Town of Moreau  
 Saratoga County, New York  
 Water District Consolidation  
 Option 2 - Billing Based on EDU  
 Estimated Billing Amounts per Parcel  
 April 2021

Account Number	SBL Number	Service Address	Owner	Account / Property Type	2019 WATER CONSUMPTION	Equivalent Dwelling Units	Minimum Charge	Use Fees	Total Amount Billed
40033	50.-3-5	118 Bluebird Rd	Zollinger Jr, Ronald J,	WD4 - Residential	49680	1	\$36.51	\$129.37	\$165.88
40034	50.-3-6	120 Bluebird Rd	Harrington, Robert E,	WD4 - Residential	38170	1	\$36.51	\$99.40	\$135.91
40035	50.-3-4.2	122 Bluebird Rd	Frias, Luis & Bobbi	WD4 - Residential	41260	1	\$36.51	\$107.44	\$143.95
40036	50.-3-34	257 Fort Edward Rd	Gamble, Matthew	WD4 - Residential	38900	1	\$36.51	\$101.30	\$137.81
40037	50.-3-35.1	251 Fort Edward Rd	Johnson, David & Robin	WD4 - Residential	68250	1	\$36.51	\$177.72	\$214.24
40038	50.-3-9	245 Fort Edward Rd	Detrick, Ray	WD4 - Residential	13330	1	\$36.51	\$34.71	\$71.22
40039	50.-3-10	243 Fort Edward Rd	TenEyck, Jeremy & Pamela	WD4 - Residential	108520	1	\$36.51	\$282.59	\$319.10
40040	50.-3-11	237 Fort Edward Rd	Vance, Christopher	WD4 - Residential	42320	1	\$36.51	\$110.20	\$146.71
40041	50.-3-12	233 Fort Edward Rd	Hall Martha, Mack Nolan,	WD4 - Residential	49680	1	\$36.51	\$129.37	\$165.88
40042	50.-3-14.1	231 Fort Edward Rd	Blanchard, Una	WD4 - Residential	20280	1	\$36.51	\$52.81	\$89.32
40043	50.-3-15	219 Fort Edward Rd	Kelly Madeline, Butler Jarred,	WD4 - Residential	21580	1	\$36.51	\$56.19	\$92.71
40045	50.-1-26.12	271 Fort Edward Rd	LaPoint, Mark Jon & Karen	WD4 - Residential	41850	1	\$36.51	\$108.98	\$145.49
40046	50.1-2-4	275 Fort Edward Rd	Swinton, Dean	WD4 - Residential	26830	1	\$36.51	\$69.87	\$106.38
40047	50.1-2-5	277 Fort Edward Rd	Hamilton, Jacqueline	WD4 - Residential	16280	1	\$36.51	\$42.39	\$78.91
40048	50.1-2-1	279 Fort Edward Rd	Harrington, Clinton	WD4 - Residential	67060	1	\$36.51	\$174.63	\$211.14
40050	50.-1-25	289 Fort Edward Rd	Martin, Lawrence & Joan	WD4 - Residential	35920	1	\$36.51	\$93.54	\$130.05
40051	50.-1-24.21	291 Fort Edward Rd	Adirondack Two-Way Radio Inc	WD4 - Residential	4230	1	\$36.51	\$11.01	\$47.53
40052	50.-1-24.22	293 Fort Edward Rd	Oudekerk, James E,	WD4 - Residential	30930	1	\$36.51	\$80.54	\$117.05
40053	50.1-1-43	297 Fort Edward Rd	Parker, Edward & Joanne	WD4 - Residential	20320	1	\$36.51	\$52.91	\$89.43
40054	50.1-1-44	301 Fort Edward Rd	Webster, John & Barbara	WD4 - Residential	39820	1	\$36.51	\$103.69	\$140.20
40055	50.1-1-3	6 William St	Lafond, Adam	WD4 - Residential	20150	1	\$36.51	\$52.47	\$88.98
40056	50.1-1-2	8 William St	Lauder, Colan S,	WD4 - Residential	46420	1	\$36.51	\$120.88	\$157.39
40057	50.1-1-1	10 William St	Clear, Paula & John J.,	WD4 - Residential	59190	1	\$36.51	\$154.13	\$190.64
40058	50.-1-22	24 William St	Perkins, Carol A,	WD4 - Residential	59470	1	\$36.51	\$154.86	\$191.37
40059	50.-1-46	26 William St	Perkins, Carol Ann	WD4 - Residential	68360	1	\$36.51	\$178.01	\$214.52
40060	50.-1-19.21	30 William St	Bailey, Deborah	WD4 - Residential	67590	1	\$36.51	\$176.01	\$212.52
40061	50.-1-47.1	32 William St	Casey, Susanne M,	WD4 - Residential	90930	1	\$36.51	\$236.78	\$273.30
40062	50.-1-48	34 William St	Ward, Judith W,	WD4 - Residential	41670	1	\$36.51	\$108.51	\$145.02
40063	50.-1-44	40 William St	Brown Sr, Roger D,	WD4 - Agricultural Use	71910	1	\$36.51	\$187.25	\$223.77
40064	50.-1-16	42 William St	Ireland, Wendy & Bryan	WD4 - Residential	68520	1	\$36.51	\$178.43	\$214.94
40065	50.-1-3.12	78 William St	Noble St Andrews Partnership	WD4 - Residential	40020	1	\$36.51	\$104.21	\$140.72
40067	49.75-1-51	1634 Route 9	264 Bradford Street, LLC	WD4 - Residential	7830	1	\$36.51	\$20.39	\$56.90
40068	49.75-1-50	1638-1644 Route 9	Evergreen Communities LLC	WD4 - Residential	200000	3	\$109.54	\$520.80	\$630.34
40069	49.68-1-54	1646-1650 Route 9	K & J Real Estate LLC	WD4 - Residential	249000	3	\$109.54	\$648.40	\$757.94
40071	49.68-1-52.1	1656 Route 9	RSA Building Corp	WD4 - Residential	8890	1	\$36.51	\$23.15	\$59.66
40073	49.68-1-49	1662 Route 9	Chester, Melissa A,	WD4 - Residential	49090	1	\$36.51	\$127.83	\$164.34
40074	49.68-1-8	1668 Route 9	Thomas, Michael M,	WD4 - Residential	29770	1	\$36.51	\$77.52	\$114.03
40075	49.60-1-36	1672 Route 9	Peters, Susan M,	WD4 - Residential	18930	1	\$36.51	\$49.29	\$85.81
40076	49.60-1-35	1674 Route 9	1674 US 9 LLC	WD4 - Residential	26450	1	\$36.51	\$68.88	\$105.39
40077	49.60-1-34	1676 Route 9	Seaton, Kyle & Jessica	WD4 - Residential	86070	1	\$36.51	\$224.13	\$260.64
40078	49.60-1-40	1678 Route 9	Leonard, Mary & Stewart	WD4 - Residential	25570	1	\$36.51	\$66.58	\$103.10
40079	49.60-1-11	1680 Route 9	Nolan, James	WD4 - Residential	12060	1	\$36.51	\$31.40	\$67.92
40080	49.60-1-10	1686 Route 9	Norris, Laurence	WD4 - Residential	39650	1	\$36.51	\$103.25	\$139.76
40083	49.52-1-69	1694 Route 9	Yarter, Bruce	WD4 - Residential	22590	1	\$36.51	\$58.82	\$95.34
40084	49.52-1-30.1	1696 Route 9	Bardin, Donna Marie	WD4 - Residential	28690	1	\$36.51	\$74.71	\$111.22
40085	49.52-1-31	1698 Route 9	Hall, John	WD4 - Residential	20960	1	\$36.51	\$54.58	\$91.09
40086	49.52-1-32	1700 Route 9	Manell, Helen M,	WD4 - Residential	8950	1	\$36.51	\$23.31	\$59.82
40087	49.52-1-34.1	1704 Route 9	Peck, Michael & Pam	WD4 - Residential	32440	1	\$36.51	\$84.47	\$120.99
40088	49.52-1-76	1710-1712 Route 9	Baldes International Group LLC	WD4 - Residential	15760	1	\$36.51	\$41.04	\$77.55



Town of Moreau  
 Saratoga County, New York  
 Water District Consolidation  
 Option 2 - Billing Based on EDU  
 Estimated Billing Amounts per Parcel  
 April 2021

Account Number	SBL Number	Service Address	Owner	Account / Property Type	2019 WATER CONSUMPTION	Equivalent Dwelling Units	Minimum Charge	Use Fees	Total Amount Billed
40089	49.44-1-9.1	1720 Route 9	Mr. Bills Car Hop, LLC	WD4 - Residential	344940	4	\$146.05	\$898.23	\$1,044.28
40090	50.70-1-11	7 Jan Ave	Blake, William & Dorothy	WD4 - Residential	97340	1	\$36.51	\$253.47	\$289.99
40091	50.-1-26.111	147 Bluebird Rd	Lewis, Charlotte S,	WD4 - Residential	32440	1	\$36.51	\$84.47	\$120.99
40092	50.-1-29	139-141 Bluebird Rd	Shaw/Buhrmaster Propane Inc.	WD4 - Residential	5540	1	\$36.51	\$14.43	\$50.94
40093	50.-1-30.1	137 Bluebird Rd	McCormick, Vernon & Judy	WD4 - Residential	12530	1	\$36.51	\$32.63	\$69.14
40094	50.-1-30.21	133 Bluebird Rd	Smail, Larry & Joann	WD4 - Residential	34410	1	\$36.51	\$89.60	\$126.12
40095	50.-1-49	131 Bluebird Rd	Gates, Stephen & Kathleen	WD4 - Residential	50240	2	\$73.02	\$130.83	\$203.85
40096	50.-1-32	129 Bluebird Rd	Specht, Gene E,	WD4 - Residential	11700	1	\$36.51	\$30.47	\$66.98
40097	50.-1-33	127 Bluebird Rd	Moore, Leonard & Kristen	WD4 - Residential	79240	1	\$36.51	\$206.34	\$242.85
40098	50.70-1-13	9 Jan Ave	Howe, Clark V,	WD4 - Residential	40220	1	\$36.51	\$104.73	\$141.25
40099	50.-1-34.2	121-123 Bluebird Rd	Kelly III, Michael P,	WD4 - Residential	117750	1	\$36.51	\$306.62	\$343.13
40101	50.-1-38	109 Bluebird Rd	Monthony, Stephen & Phyllis	WD4 - Residential	59600	1	\$36.51	\$155.20	\$191.71
40102	50.-1-39	105 Bluebird Rd	Huff, David G,	WD4 - Residential	41300	1	\$36.51	\$107.55	\$144.06
40103	50.-1-42.1	97 Bluebird Rd	Jacobie, John E,	WD4 - Residential	5420	1	\$36.51	\$14.11	\$50.63
40104	50.62-2-13	83 Bluebird Rd	Deuel, Tammy	WD4 - Residential	82780	1	\$36.51	\$215.56	\$252.07
40105	50.62-2-15	81 Bluebird Rd	Andrus, Rebecca Rita	WD4 - Residential	11320	1	\$36.51	\$29.48	\$65.99
40107	50.62-2-27	67 Bluebird Rd	McDonnell, Ruth F,	WD4 - Residential	34460	1	\$36.51	\$89.73	\$126.25
40108	50.62-2-29	65 Bluebird Rd	Bennett Sr, Bonnie & Earl	WD4 - Residential	18780	1	\$36.51	\$48.90	\$85.42
40109	50.62-2-31	63 Bluebird Rd	Newell, James	WD4 - Residential	66020	1	\$36.51	\$171.92	\$208.43
40110	50.62-2-32	61 Bluebird Rd	Woodruff, Ward & Karla	WD4 - Residential	47680	1	\$36.51	\$124.16	\$160.67
40111	50.62-2-33	59 Bluebird Rd	Parker, Michele	WD4 - Residential	23390	1	\$36.51	\$60.91	\$97.42
40112	50.62-2-34	57 Bluebird Rd	Gutowski, Jason	WD4 - Residential	9520	1	\$36.51	\$24.79	\$61.30
40113	50.69-1-8	49 Bluebird Rd	Georgi, Frances	WD4 - Residential	13140	1	\$36.51	\$34.22	\$70.73
40114	50.69-1-5.2	43 Bluebird Rd	Stewarts Shop Corp	WD4 - Residential	259860	3	\$109.54	\$676.68	\$786.22
40115	50.69-1-4	39 Bluebird Rd	Crossman, John R,	WD4 - Residential	79740	1	\$36.51	\$207.64	\$244.16
40116	50.69-1-3	37 Bluebird Rd	Alix Sherri, Tougas John,	WD4 - Residential	26620	1	\$36.51	\$69.32	\$105.83
40117	50.69-1-2	35 Bluebird Rd	Stimpson, Thomas W,	WD4 - Residential	28430	1	\$36.51	\$74.03	\$110.54
40118	50.69-1-1	33 Bluebird Rd	Stewart, Evelyn K,	WD4 - Residential	68340	1	\$36.51	\$177.96	\$214.47
40119	49.76-2-14	31 Bluebird Rd	Osborne, Corine A,	WD4 - Residential	17250	1	\$36.51	\$44.92	\$81.43
40120	49.76-2-13	29 Bluebird Rd	Stark, Christopher & Karen	WD4 - Residential	11730	1	\$36.51	\$30.55	\$67.06
40121	49.76-2-12	27 Bluebird Rd	Schmidt, Kristi	WD4 - Residential	32670	1	\$36.51	\$85.07	\$121.59
40122	49.76-2-11	25 Bluebird Rd	Hopkins, Wayne E,	WD4 - Residential	34900	1	\$36.51	\$90.88	\$127.39
40123	49.76-2-10	23 Bluebird Rd	Skellie, James & Cathy	WD4 - Residential	84690	1	\$36.51	\$220.53	\$257.05
40124	49.76-2-9	21 Bluebird Rd	Rowell, Nicholas & Sarah	WD4 - Residential	10570	1	\$36.51	\$27.52	\$64.04
40125	49.76-2-8	19 Bluebird Rd	Robbins, Edwin G,	WD4 - Residential	21840	1	\$36.51	\$56.87	\$93.38
40126	49.76-2-7	17 Bluebird Rd	Olsen, Thomas	WD4 - Residential	30410	1	\$36.51	\$79.19	\$115.70
40127	49.76-2-6	15 Bluebird Rd	Keech, Randorum & Marie	WD4 - Residential	27050	1	\$36.51	\$70.44	\$106.95
40128	49.76-2-5	13 Bluebird Rd	Borovsky, Thomas J,	WD4 - Residential	3350	1	\$36.51	\$8.72	\$45.24
40129	49.76-2-4	11 Bluebird Rd	Stockman, Randy & Ann	WD4 - Residential	30130	1	\$36.51	\$78.46	\$114.97
40131	49.76-2-2	5 Bluebird Rd	Topoleski Tina, Colletti Steven,	WD4 - Residential	33350	1	\$36.51	\$86.84	\$123.36
40132	50.69-1-10	1 Castle Rd	Decker, Lance & Lisa	WD4 - Residential	62560	1	\$36.51	\$162.91	\$199.42
40133	50.61-2-24	3 Castle Rd	Crandall Donald, McCloud Mary Kate,	WD4 - Residential	52030	1	\$36.51	\$135.49	\$172.00
40134	50.61-2-23	5 Castle Rd	Daly, Joseph	WD4 - Residential	102980	1	\$36.51	\$268.16	\$304.67
40135	50.61-2-20	7 Castle Rd	Tracy, Timothy A,	WD4 - Residential	37980	1	\$36.51	\$98.90	\$135.41
40136	50.61-2-15	9 Castle Rd	Carlson, Denise M.,	WD4 - Residential	38330	1	\$36.51	\$99.81	\$136.32
40137	50.61-2-14	11 Castle Rd	Canfield, Scott	WD4 - Residential	60360	1	\$36.51	\$157.18	\$193.69
40138	50.61-2-9	13 Castle Rd	Gates Jr, Christine & Robert	WD4 - Residential	96950	1	\$36.51	\$252.46	\$288.97
40139	50.61-2-8	15 Castle Rd	Sutherland, Glenn	WD4 - Residential	32470	1	\$36.51	\$84.55	\$121.06
40140	50.62-1-18	24 Myron Rd	Gundersen, Hayley M,	WD4 - Residential	48970	1	\$36.51	\$127.52	\$164.03

Town of Moreau  
 Saratoga County, New York  
 Water District Consolidation  
 Option 2 - Billing Based on EDU  
 Estimated Billing Amounts per Parcel  
 April 2021

Account Number	SBL Number	Service Address	Owner	Account / Property Type	2019 WATER CONSUMPTION	Equivalent Dwelling Units	Minimum Charge	Use Fees	Total Amount Billed
40141	50.62-1-17	22 Myron Rd	Lewis, Adam P,	WD4 - Residential	45890	1	\$36.51	\$119.50	\$156.01
40143	50.62-1-16.2	5 Henry Rd	Rawlins, Eugene R,	WD4 - Residential	34830	1	\$36.51	\$90.70	\$127.21
40144	50.62-1-16.3	7 Henry Rd	Whible, Michael D,	WD4 - Residential	41360	1	\$36.51	\$107.70	\$144.21
40145	50.62-1-16.4	6 Henry Rd	Whitaker, Corey E,	WD4 - Residential	35640	1	\$36.51	\$92.81	\$129.32
40146	50.62-1-16.5	4 Henry Rd	Rowe, Robert C,	WD4 - Residential	123850	1	\$36.51	\$322.51	\$359.02
40147	50.62-1-15	18 Myron Rd	Caulin, Ronald D,	WD4 - Residential	116510	1	\$36.51	\$303.39	\$339.91
40148	50.62-2-30	14 Myron Rd	Gorman, Meaghan	WD4 - Residential	24510	1	\$36.51	\$63.82	\$100.34
40149	50.62-2-28	12 Myron Rd	Hull, Christine	WD4 - Residential	100340	1	\$36.51	\$261.29	\$297.80
40150	50.62-2-26	10 Myron Rd	Cook, Judy M,	WD4 - Residential	51060	1	\$36.51	\$132.96	\$169.47
40151	50.62-2-25	8 Myron Rd	Mosher, Brad	WD4 - Residential	31230	1	\$36.51	\$81.32	\$117.84
40152	50.62-2-23	6 Myron Rd	Kirk, Anthony	WD4 - Residential	77020	1	\$36.51	\$200.56	\$237.07
40153	50.62-2-17	1 Myron Rd	Burt, Cindy	WD4 - Residential	20690	1	\$36.51	\$53.88	\$90.39
40154	50.62-2-19	3 Myron Rd	Wadsworth, Joseph & Ivayla	WD4 - Residential	52500	1	\$36.51	\$136.71	\$173.22
40155	50.62-2-21	5 Myron Rd	A & C Rental Homes LLC	WD4 - Residential	51340	1	\$36.51	\$133.69	\$170.20
40156	50.62-2-20	3 Cheryl Dr	Taylor, Philip J,	WD4 - Residential	12760	1	\$36.51	\$33.23	\$69.74
40157	50.62-2-18	5 Cheryl Dr	Arnold-Spaulding, Sandra	WD4 - Residential	13120	1	\$36.51	\$34.16	\$70.68
40158	50.62-2-16	7 Cheryl Dr	Greenwood, Russell	WD4 - Residential	46330	1	\$36.51	\$120.64	\$157.16
40159	50.62-2-14	9 Cheryl Dr	Navatka, Larry & Rita	WD4 - Residential	24880	1	\$36.51	\$64.79	\$101.30
40160	50.62-2-12	11 Cheryl Dr	McConnell, Joseph	WD4 - Residential	72200	1	\$36.51	\$188.01	\$224.52
40161	50.54-2-3	13 Cheryl Dr	Seymour, Francis J,	WD4 - Residential	16130	1	\$36.51	\$42.00	\$78.52
40162	50.54-2-2	15 Cheryl Dr	Szkopic, Jeremy & Anna	WD4 - Residential	34030	1	\$36.51	\$88.61	\$125.13
40163	50.54-2-1	14 Cheryl Dr	Towne, Carol & Robert	WD4 - Residential	31740	1	\$36.51	\$82.65	\$119.16
40164	50.62-2-8	12 Cheryl Dr	McMurry, Lisa M,	WD4 - Residential	66290	1	\$36.51	\$172.62	\$209.13
40165	50.62-2-7	10 Cheryl Dr	Reed, Richard & Catherine	WD4 - Residential	161110	1	\$36.51	\$419.53	\$456.04
40166	50.62-2-6	8 Cheryl Dr	Otoupal, David J,	WD4 - Residential	39213	1	\$36.51	\$102.11	\$138.62
40167	50.62-2-5	6 Cheryl Dr	Corcoran, Mary R,	WD4 - Residential	10350	1	\$36.51	\$26.95	\$63.46
40168	50.62-2-4	4 Cheryl Dr	Etu, Shawn & Kaitlin Marie	WD4 - Residential	34880	1	\$36.51	\$90.83	\$127.34
40169	50.62-2-3	7 Myron Rd	Alund Michael, Orlow Joseph,	WD4 - Residential	45280	1	\$36.51	\$117.91	\$154.42
40170	50.62-2-2	9 Myron Rd	Baker, Timothy & Karen	WD4 - Residential	45880	1	\$36.51	\$119.47	\$155.98
40171	50.62-2-1	11 Myron Rd	Laing, Andrew & Susan	WD4 - Residential	132150	1	\$36.51	\$344.12	\$380.63
40172	50.62-1-14	15 Myron Rd	Gough, Eric & Christin	WD4 - Residential	88140	1	\$36.51	\$229.52	\$266.03
40173	50.62-1-9	17 Myron Rd	LaCarte, John & Dawn	WD4 - Residential	150500	1	\$36.51	\$391.90	\$428.42
40174	50.62-1-6	19 Myron Rd	Landry, Peter C.,	WD4 - Residential	50870	1	\$36.51	\$132.47	\$168.98
40175	50.62-1-5	21 Myron Rd	Buttles Jr, Robert J,	WD4 - Residential	94640	1	\$36.51	\$246.44	\$282.96
40176	50.54-1-24	54 Terry Dr	VanGuilder, James Arlie,	WD4 - Residential	75320	1	\$36.51	\$196.13	\$232.65
40177	50.62-1-7	50 Terry Dr	OBrien, Nancy J,	WD4 - Residential	115630	1	\$36.51	\$301.10	\$337.61
40178	50.62-1-8	48 Terry Dr	DeSorbe, Marcia	WD4 - Residential	59690	1	\$36.51	\$155.43	\$191.95
40179	50.62-1-10	46 Terry Dr	Morris, Nathan & Sheila	WD4 - Residential	58800	1	\$36.51	\$153.12	\$189.63
40180	50.62-1-11	44 Terry Dr	VanDewal, Arthur & Dorothy	WD4 - Residential	3570	1	\$36.51	\$9.30	\$45.81
40181	50.62-1-12	42 Terry Dr	Pashby, Jeffrey G,	WD4 - Residential	80970	1	\$36.51	\$210.85	\$247.36
40182	50.54-1-25	40 Terry Dr	Wheeler, Robert C,	WD4 - Residential	95490	1	\$36.51	\$248.66	\$285.17
40183	50.54-1-16	38 Terry Dr	Mazzeo, Eric & Ashley	WD4 - Residential	29250	1	\$36.51	\$76.17	\$112.68
40184	50.54-1-15	36 Terry Dr	Glidden, Gary D,	WD4 - Residential	75780	1	\$36.51	\$197.33	\$233.84
40185	50.54-1-14	34 Terry Dr	Gates, Robert T,	WD4 - Residential	46620	1	\$36.51	\$121.40	\$157.91
40186	50.54-1-13	32 Terry Dr	Kingman, Hollis A,	WD4 - Residential	30930	1	\$36.51	\$80.54	\$117.05
40187	50.54-1-12	30 Terry Dr	Purick, William	WD4 - Residential	6790	1	\$36.51	\$17.68	\$54.19
40188	50.54-1-11	28 Terry Dr	Newton, Steven J,	WD4 - Residential	10550	1	\$36.51	\$27.47	\$63.98
40189	50.54-1-10	26 Terry Dr	Austin, Robert	WD4 - Residential	24580	1	\$36.51	\$64.01	\$100.52
40190	50.54-1-9	24 Terry Dr	Brennan Teresa, Boyle Colleen,	WD4 - Residential	23160	1	\$36.51	\$60.31	\$96.82

Town of Moreau  
 Saratoga County, New York  
 Water District Consolidation  
 Option 2 - Billing Based on EDU  
 Estimated Billing Amounts per Parcel  
 April 2021

Account Number	SBL Number	Service Address	Owner	Account / Property Type	2019 WATER CONSUMPTION	Equivalent Dwelling Units	Minimum Charge	Use Fees	Total Amount Billed
40191	50.54-1-8	22 Terry Dr	Manell, Gary P,	WD4 - Residential	13490	1	\$36.51	\$35.13	\$71.64
40192	50.54-1-7	20 Terry Dr	Neubauer, Bruce & Joanne	WD4 - Residential	34070	1	\$36.51	\$88.72	\$125.23
40193	50.54-1-6	18 Terry Dr	Camp, John & Brianna	WD4 - Residential	56420	1	\$36.51	\$146.92	\$183.43
40194	50.54-1-5	16 Terry Dr	Ball, Julie & Bruce	WD4 - Residential	147830	1	\$36.51	\$384.95	\$421.46
40195	50.54-1-4	14 Terry Dr	LaFrance, Deborah	WD4 - Residential	50620	1	\$36.51	\$131.82	\$168.33
40196	50.54-1-3	12 Terry Dr	Kerr, Andrew & Debbie	WD4 - Residential	81860	1	\$36.51	\$213.16	\$249.68
40197	50.54-1-2	10 Terry Dr	Buttino, Sandra A,	WD4 - Residential	28270	1	\$36.51	\$73.62	\$110.13
40198	50.54-1-1	8 Terry Dr	Moreau, Mary Beth	WD4 - Residential	41860	1	\$36.51	\$109.00	\$145.52
40199	50.62-1-1	6 Terry Dr	Philo, Stephen J,	WD4 - Residential	49340	1	\$36.51	\$128.48	\$164.99
40200	50.62-1-2	4 Terry Dr	Park, Bryan & Kim	WD4 - Residential	73070	1	\$36.51	\$190.28	\$226.79
40201	50.62-1-4	3 Terry Dr	Cotton, Michael C,	WD4 - Residential	30460	1	\$36.51	\$79.32	\$115.83
40202	50.54-1-22	9 Terry Dr	Herman, Ryan S,	WD4 - Residential	69330	1	\$36.51	\$180.54	\$217.05
40203	50.54-1-21	11 Terry Dr	Herbaly, William G,	WD4 - Residential	72750	1	\$36.51	\$189.44	\$225.95
40204	50.54-1-20	17 Terry Dr	Seybolt, Shari L,	WD4 - Residential	53850	1	\$36.51	\$140.23	\$176.74
40205	50.54-1-19	19 Terry Dr	Campbell, Mark A,	WD4 - Residential	39490	1	\$36.51	\$102.83	\$139.34
40206	50.54-1-18	21 Terry Dr	Livingston, Bruce	WD4 - Residential	49170	1	\$36.51	\$128.04	\$164.55
40207	50.54-1-17	25 Terry Dr	Stewart III, Joseph & Ann	WD4 - Residential	236450	1	\$36.51	\$615.72	\$652.23
40208	50.54-1-23	29 Terry Dr	Catone Kara, Studnick Jr. Robert F.,	WD4 - Residential	67020	1	\$36.51	\$174.52	\$211.03
40209	50.62-1-3	23 Myron Rd	Dewey David, Friedrich Whitney,	WD4 - Residential	49930	1	\$36.51	\$130.02	\$166.53
40211	50.61-2-4	27 Myron Rd	Arnold, Robert	WD4 - Residential	60460	1	\$36.51	\$157.44	\$193.95
40212	50.61-2-3	29 Myron Rd	Bolton, Barbara Sheerer	WD4 - Residential	51460	1	\$36.51	\$134.00	\$170.51
40213	50.61-2-32	31 Myron Rd	Haynes, Andrew	WD4 - Residential	29700	1	\$36.51	\$77.34	\$113.85
40214	50.61-2-1.1	33 Myron Rd	Fuller, Cindy & Jessie	WD4 - Residential	26620	1	\$36.51	\$69.32	\$105.83
40215	50.61-2-7	28 Myron Rd	Clark, Bruce & Mary	WD4 - Residential	26280	1	\$36.51	\$68.43	\$104.95
40216	50.61-2-10	14 Castle Rd	Provo, Judith Anne	WD4 - Residential	10510	1	\$36.51	\$27.37	\$63.88
40217	50.61-2-13	12 Castle Rd	Tucker, Jeffrey C,	WD4 - Residential	39580	1	\$36.51	\$103.07	\$139.58
40219	50.61-2-19	8 Castle Rd	Carter, Esther G,	WD4 - Residential	25480	1	\$36.51	\$66.35	\$102.86
40220	50.61-2-22	6 Castle Rd	Dishon, Melissa S,	WD4 - Residential	21340	1	\$36.51	\$55.57	\$92.08
40221	50.70-1-15	11 Jan Ave	Prutsman, Patricia	WD4 - Residential	62420	1	\$36.51	\$162.54	\$199.05
40222	50.70-1-21	2 Jackie Ave	Close, Richard & Beverly	WD4 - Residential	30110	1	\$36.51	\$78.41	\$114.92
40223	50.70-1-22	4 Jackie Ave	Early, Sean Frederick	WD4 - Residential	54120	1	\$36.51	\$140.93	\$177.44
40224	50.70-1-23	6 Jackie Ave	McConnell, John F,	WD4 - Residential	154640	1	\$36.51	\$402.68	\$439.20
40225	50.70-1-24	21 Thomas Ave	Williams, Ian & Starrla	WD4 - Residential	214170	1	\$36.51	\$557.70	\$594.21
40226	50.70-1-25	19 Thomas Ave	Jones, David & Margaret	WD4 - Residential	87690	1	\$36.51	\$228.35	\$264.86
40227	50.70-1-26	17 Thomas Ave	Carpenter, Philip J,	WD4 - Residential	110640	1	\$36.51	\$288.11	\$324.62
40228	50.70-1-27	15 Thomas Ave	Weeks, Stephen J,	WD4 - Residential	69240	1	\$36.51	\$180.30	\$216.81
40229	50.70-1-29	11 Thomas Ave	Ceballo Gladys, Ceballo-Olazo Gregory,	WD4 - Residential	141930	1	\$36.51	\$369.59	\$406.10
40230	50.70-1-30	9 Thomas Ave	Long, Timothy & Sandra	WD4 - Residential	42770	1	\$36.51	\$111.37	\$147.89
40231	50.70-1-33	5 Thomas Ave	Stanislawsky, Joseph & Lindsay	WD4 - Residential	56010	1	\$36.51	\$145.85	\$182.36
40232	50.70-1-34	6 Thomas Ave	Gleason, Virginia & Daniel	WD4 - Residential	53600	1	\$36.51	\$139.58	\$176.09
40233	50.70-1-10	8 Thomas Ave	Gleason, Timothy P,	WD4 - Residential	65100	1	\$36.51	\$169.52	\$206.03
40234	50.70-1-12	10 Thomas Ave	Hall, Jon & Sharon	WD4 - Residential	32840	1	\$36.51	\$85.52	\$122.03
40235	50.70-1-14	12 Thomas Ave	Sawyer, Michele M,	WD4 - Residential	28910	1	\$36.51	\$75.28	\$111.79
40236	50.70-1-16	14 Thomas Ave	Rivers Sr, Harry	WD4 - Residential	31640	1	\$36.51	\$82.39	\$118.90
40237	50.70-1-18	16 Thomas Ave	Meyers Jonathan, Vaillancourt Tonya,	WD4 - Residential	29110	1	\$36.51	\$75.80	\$112.32
40238	50.70-1-20	18 Thomas Ave	Caldwell, Roger & Deborah	WD4 - Residential	22220	1	\$36.51	\$57.86	\$94.37
40239	49.76-2-24	4 Flushing Ave	Monsour, Edward	WD4 - Residential	62850	1	\$36.51	\$163.66	\$200.17
40240	49.76-2-19	7 Flushing Ave	Simione, Eleanor R,	WD4 - Residential	35950	1	\$36.51	\$93.61	\$130.13
40241	49.84-1-7	9 Flushing Ave	French - Trustee, Vincent M,	WD4 - Residential	13840	1	\$36.51	\$36.04	\$72.55

Town of Moreau  
 Saratoga County, New York  
 Water District Consolidation  
 Option 2 - Billing Based on EDU  
 Estimated Billing Amounts per Parcel  
 April 2021

Account Number	SBL Number	Service Address	Owner	Account / Property Type	2019 WATER CONSUMPTION	Equivalent Dwelling Units	Minimum Charge	Use Fees	Total Amount Billed
40242	49.84-1-6	1 Violet St	Hinton, Brian F,	WD4 - Residential	8090	1	\$36.51	\$21.07	\$57.58
40243	49.84-1-11	4 Violet St	Zervas, Carol A,	WD4 - Residential	7480	1	\$36.51	\$19.48	\$55.99
40244	49.76-2-46	3 Roslyn Ave	Tuthill, Marvin J,	WD4 - Residential	52240	1	\$36.51	\$136.03	\$172.55
40245	49.76-2-31	5 Roslyn Ave	Hoffer, Mary Lou	WD4 - Residential	62350	1	\$36.51	\$162.36	\$198.87
40246	49.76-2-30	7 Roslyn Ave	Dennis, Thelma	WD4 - Residential	95050	1	\$36.51	\$247.51	\$284.02
40247	49.76-2-43	4 Roslyn Ave	Mound, George H,	WD4 - Residential	44030	1	\$36.51	\$114.65	\$151.17
40249	49.76-2-38	3 Tulip St	Sassone, Anthony	WD4 - Residential	27540	1	\$36.51	\$71.71	\$108.23
40250	49.76-2-39	1 Tulip St	Underwood, Beverly	WD4 - Residential	25310	1	\$36.51	\$65.91	\$102.42
40251	49.76-2-45	2 Astoria Ave	Wood, Alan E,	WD4 - Residential	50060	1	\$36.51	\$130.36	\$166.87
40252	49.84-1-39	4 Astoria Ave	Luciano Jr, Patricia & Louis J,	WD4 - Residential	21450	1	\$36.51	\$55.86	\$92.37
40253	49.84-1-38	6 Astoria Ave	Lawrence, Timothy J,	WD4 - Residential	54930	1	\$36.51	\$143.04	\$179.55
40254	49.84-1-37	8 Astoria Ave	Reardon, Francis X,	WD4 - Residential	6640	1	\$36.51	\$17.29	\$53.80
40255	50.70-1-17	13 Jan Ave	Bourgeois, Eric & Lila	WD4 - Residential	176280	1	\$36.51	\$459.04	\$495.55
40256	49.84-1-36	10 Astoria Ave	Duell, Keith	WD4 - Residential	53730	1	\$36.51	\$139.91	\$176.43
40257	49.84-1-35	12 Astoria Ave	Palmer, Hilma C,	WD4 - Residential	63080	1	\$36.51	\$164.26	\$200.77
40258	49.84-1-34	14 Astoria Ave	Cooper, Russell	WD4 - Residential	35620	1	\$36.51	\$92.75	\$129.27
40259	49.84-1-33	2 Rose St	Pratt, Sarah E,	WD4 - Residential	113200	1	\$36.51	\$294.77	\$331.29
40260	49.84-1-22	4 Rose St	Dawson, William & Tia	WD4 - Residential	23730	1	\$36.51	\$61.79	\$98.31
40261	49.84-1-40	15 Jamaica Ave	Dashnaw, George E,	WD4 - Residential	30230	1	\$36.51	\$78.72	\$115.23
40262	49.84-1-41.2	13 Jamaica Ave	Deveney, Douglas	WD4 - Residential	42120	1	\$36.51	\$109.68	\$146.19
40263	49.84-1-17	11 Jamaica Ave	Doyle, Roger	WD4 - Residential	40200	1	\$36.51	\$104.68	\$141.19
40264	49.84-1-42	9 Jamaica Ave	Hutchins, Patrick & Carrie	WD4 - Residential	60650	1	\$36.51	\$157.93	\$194.45
40265	49.84-1-13	7 Jamaica Ave	Barber, Jeremy	WD4 - Residential	29710	1	\$36.51	\$77.37	\$113.88
40266	49.84-1-4	5 Jamaica Ave	Russell Laura, Bascue Charles,	WD4 - Residential	40140	1	\$36.51	\$104.53	\$141.04
40267	49.76-2-32	3 Jamaica Ave	Wrobel, Lisa Marie	WD4 - Residential	82570	1	\$36.51	\$215.01	\$251.53
40268	49.76-2-33	3 Jamaica Ave	Leroux Nicole, Linendoll John,	WD4 - Residential	32950	1	\$36.51	\$85.80	\$122.31
40269	49.76-2-35	1 Jamaica Ave	Schaffer f/n/a Boyack, Barbara F,	WD4 - Residential	17610	1	\$36.51	\$45.86	\$82.37
40270	49.84-1-2	2 Tulip St	Manning IV, Roger C,	WD4 - Residential	23410	1	\$36.51	\$60.96	\$97.47
40271	49.84-1-29	3 Astoria Ave	Oakes, James A & Nancy E	WD4 - Residential	32920	1	\$36.51	\$85.72	\$122.24
40272	49.84-1-30	7 Astoria Ave	Robillard, Marlene & Donald	WD4 - Residential	79070	1	\$36.51	\$205.90	\$242.41
40273	49.84-1-31	9 Astoria Ave	Ross Jr, Mark P,	WD4 - Residential	29580	1	\$36.51	\$77.03	\$113.54
40274	49.84-1-32	11 Astoria Ave	Morin, Kyle	WD4 - Residential	54940	1	\$36.51	\$143.06	\$179.58
40275	49.84-1-23	14 Jamaica Ave	Hyde, Tracy	WD4 - Residential	51070	1	\$36.51	\$132.99	\$169.50
40276	49.84-1-24	12 Jamaica Ave	Rory, Murray D,	WD4 - Residential	43130	1	\$36.51	\$112.31	\$148.82
40277	49.84-1-25	10 Jamaica Ave	Welch, Mark	WD4 - Residential	27550	1	\$36.51	\$71.74	\$108.25
40278	49.84-1-26	8 Jamaica Ave	Kelley, Robert & Gloria	WD4 - Residential	34010	1	\$36.51	\$88.56	\$125.07
40279	49.84-1-27	6 Jamaica Ave	Breault, Wendell P,	WD4 - Residential	63100	1	\$36.51	\$164.31	\$200.83
40280	50.3-1-4	566 Gansevoort Rd	Kory, Robert	WD4 - Residential	26070	1	\$36.51	\$67.89	\$104.40
40281	50.69-1-7.1	572 Gansevoort Rd	Alternatives Of Mankind Inc	WD4 - Residential	207510	1	\$36.51	\$540.36	\$576.87
40282	50.61-2-26	578 Gansevoort Rd	Rosati, Louis	WD4 - Residential	30760	1	\$36.51	\$80.10	\$116.61
40283	50.61-2-21	580 Gansevoort Rd	Nadolny, James E,	WD4 - Residential	20140	1	\$36.51	\$52.44	\$88.96
40284	50.61-2-18	582 Gansevoort Rd	Maloney, James R,	WD4 - Residential	65500	1	\$36.51	\$170.56	\$207.08
40285	50.61-2-17	584 Gansevoort Rd	Magendanz, Lora	WD4 - Residential	83400	1	\$36.51	\$217.17	\$253.69
40286	50.61-2-12	586 Gansevoort Rd	Mowery, Starr & Bruce	WD4 - Residential	1295380	1	\$36.51	\$3,373.19	\$3,409.70
40287	50.61-2-11	588 Gansevoort Rd	Lawrence, Phyllis	WD4 - Residential	15550	1	\$36.51	\$40.49	\$77.00
40288	50.61-2-6	590 Gansevoort Rd	Anderson Bonnie, Whittemore Mark,	WD4 - Residential	39990	1	\$36.51	\$104.13	\$140.65
40289	50.-1-9	600 Gansevoort Rd	St Andrew Lutheran Church	WD4 - Residential	66230	1	\$36.51	\$172.46	\$208.98
40291	50.-1-10.1	612 Gansevoort Rd	Sweet, Beatrice	WD4 - Residential	49220	1	\$36.51	\$128.17	\$164.68
40293	50.-1-8	620 Gansevoort Rd	Slattery, Donald & Rita	WD4 - Residential	40930	1	\$36.51	\$106.58	\$143.09

Town of Moreau  
 Saratoga County, New York  
 Water District Consolidation  
 Option 2 - Billing Based on EDU  
 Estimated Billing Amounts per Parcel  
 April 2021

Account Number	SBL Number	Service Address	Owner	Account / Property Type	2019 WATER CONSUMPTION	Equivalent Dwelling Units	Minimum Charge	Use Fees	Total Amount Billed
40294	50.-1-7	624 Gansevoort Rd	Morgan, Scott & Jeniene	WD4 - Residential	41220	1	\$36.51	\$107.34	\$143.85
40295	50.-1-6	626 Gansevoort Rd	Dick, Robert R,	WD4 - Residential	35540	1	\$36.51	\$92.55	\$129.06
40296	50.-1-12.1	634-652 Gansevoort Rd	South Side Cemetery	WD4 - Residential	10000	1	\$36.51	\$26.04	\$62.55
40297	50.-1-3.11	651 Gansevoort Rd	Topnotch Self Storage LLC	WD4 - Residential	154770	2	\$73.02	\$403.02	\$476.05
40298	50.-1-4.1	639 Gansevoort Rd	Cardinale, Lois R,	WD4 - Residential	26780	1	\$36.51	\$69.74	\$106.25
40299	50.-1-5	635 Gansevoort Rd	Estes, Brandon & Celine	WD4 - Residential	73750	1	\$36.51	\$192.05	\$228.56
40300	50.45-1-10	631 Gansevoort Rd	Corlew, Jack	WD4 - Residential	38750	1	\$36.51	\$100.91	\$137.42
40301	50.45-1-11	629 Gansevoort Rd	Dagles, Margaret	WD4 - Residential	14230	1	\$36.51	\$37.06	\$73.57
40302	50.45-1-12	627 Gansevoort Rd	Knowlton, Sheila	WD4 - Residential	20540	1	\$36.51	\$53.49	\$90.00
40303	50.45-1-13	625 Gansevoort Rd	Bean Jr, Jeffrey	WD4 - Residential	50270	1	\$36.51	\$130.90	\$167.42
40304	50.45-1-41	621 Gansevoort Rd	Clear, Anna Jane	WD4 - Residential	11880	1	\$36.51	\$30.94	\$67.45
40305	50.45-1-42	619 Gansevoort Rd	Holmquist, Glenn	WD4 - Residential	30470	1	\$36.51	\$79.34	\$115.86
40307	50.53-1-13	611 Gansevoort Rd	Potter, Melissa & Adin	WD4 - Residential	214130	1	\$36.51	\$557.60	\$594.11
40308	50.53-1-15	607 Gansevoort Rd	Hoffman, Nicole	WD4 - Residential	34050	1	\$36.51	\$88.67	\$125.18
40309	50.69-1-6	577 Gansevoort Rd	Jacobie Apartments, LLC	WD4 - Residential	23280	1	\$36.51	\$60.62	\$97.13
40310	50.53-1-16	603 Gansevoort Rd	Higgins, Daryl	WD4 - Residential	50040	1	\$36.51	\$130.30	\$166.82
40311	50.53-1-17	601 Gansevoort Rd	Johnson Gary, Haynes Melanie,	WD4 - Residential	156780	1	\$36.51	\$408.26	\$444.77
40312	50.61-1-5	595 Gansevoort Rd	Mett, Sheryl A,	WD4 - Residential	10990	1	\$36.51	\$28.62	\$65.13
40313	50.61-2-31	589 Gansevoort Rd	Carpenter, Mark O,	WD4 - Residential	54310	1	\$36.51	\$141.42	\$177.94
40314	50.61-2-30.1	587 Gansevoort Rd	Szabo, William F,	WD4 - Residential	15120	1	\$36.51	\$39.37	\$75.89
40315	50.61-2-29	585 Gansevoort Rd	Doyle Ashley, Albrecht Kenneth,	WD4 - Residential	39580	1	\$36.51	\$103.07	\$139.58
40316	50.61-2-28	583 Gansevoort Rd	Pedersen, Olaf M,	WD4 - Residential	31400	1	\$36.51	\$81.77	\$118.28
40317	50.70-1-19	15 Jan Ave	Seaman, Beverly	WD4 - Residential	7020	1	\$36.51	\$18.28	\$54.79
40318	50.61-1-8	5 Woodlawn Ave	Tonnessen, Patricia A,	WD4 - Residential	5600	1	\$36.51	\$14.58	\$51.09
40319	50.61-1-9	7 Woodlawn Ave	Herlihy, Joshua & Kayla	WD4 - Residential	25950	1	\$36.51	\$67.57	\$104.09
40321	50.61-1-12	11 Woodlawn Ave	Thornton, Sarah E,	WD4 - Residential	70380	1	\$36.51	\$183.27	\$219.78
40322	49.68-1-19	13 Woodlawn Ave	Eisler, Melissa R.,	WD4 - Residential	119190	1	\$36.51	\$310.37	\$346.88
40323	49.68-1-20	15 Woodlawn Ave	Wexler, Anthony & Jennifer	WD4 - Residential	231620	1	\$36.51	\$603.14	\$639.65
40324	49.68-1-22	17 Woodlawn Ave	Bennett, Harold Joseph & Janet	WD4 - Residential	38470	1	\$36.51	\$100.18	\$136.69
40325	49.68-1-23	19 Woodlawn Ave	Hanna, Cathy A,	WD4 - Residential	39480	1	\$36.51	\$102.81	\$139.32
40326	49.68-1-24	21 Woodlawn Ave	Sechler, Jenny L,	WD4 - Residential	41630	1	\$36.51	\$108.41	\$144.92
40327	49.68-1-25	23 Woodlawn Ave	OMalley, Katharina M,	WD4 - Residential	24060	1	\$36.51	\$62.65	\$99.16
40328	49.68-1-26	25 Woodlawn Ave	Casey, Maureen	WD4 - Residential	75830	1	\$36.51	\$197.46	\$233.97
40329	49.68-1-27	27 Woodlawn Ave	Clements, William	WD4 - Residential	8360	1	\$36.51	\$21.77	\$58.28
40330	49.68-1-53	29 Woodlawn Ave	McCabe, Charles T,	WD4 - Residential	31230	1	\$36.51	\$81.32	\$117.84
40331	49.68-1-29	36 Woodlawn Ave	Runkel, Collin	WD4 - Residential	7870	1	\$36.51	\$20.49	\$57.01
40332	49.68-1-30	34 Woodlawn Ave	Washburn, Albert A,	WD4 - Residential	72280	1	\$36.51	\$188.22	\$224.73
40333	49.68-1-31	32 Woodlawn Ave	St George, Joyce M,	WD4 - Residential	41250	1	\$36.51	\$107.42	\$143.93
40334	49.68-1-32	30 Woodlawn Ave	Chaplek, Joanne	WD4 - Residential	40610	1	\$36.51	\$105.75	\$142.26
40335	49.68-1-33	28 Woodlawn Ave	Marino, Marie E,	WD4 - Residential	22830	1	\$36.51	\$59.45	\$95.96
40336	49.68-1-34	26 Woodlawn Ave	Reed, Tyson & Nikki	WD4 - Residential	26190	1	\$36.51	\$68.20	\$104.71
40337	49.68-1-35.1	24 Woodlawn Ave	Duxbury, Emerson & Madeline	WD4 - Residential	14330	1	\$36.51	\$37.32	\$73.83
40338	49.68-1-36	22 Woodlawn Ave	Usher Trustee, Michael P,	WD4 - Residential	53960	1	\$36.51	\$140.51	\$177.02
40339	49.68-1-37	20 Woodlawn Ave	Palmer Jr, Gordon J,	WD4 - Residential	24760	1	\$36.51	\$64.48	\$100.99
40340	50.61-1-11	18 Woodlawn Ave	Murphy, Jeramie J,	WD4 - Residential	72720	1	\$36.51	\$189.36	\$225.88
40341	50.61-2-30.2	12 Woodlawn Ave	Szabo, Susan A,	WD4 - Residential	39490	1	\$36.51	\$102.83	\$139.34
40342	50.61-1-7	8 Woodlawn Ave	Miller, Nancy E,	WD4 - Residential	50370	1	\$36.51	\$131.16	\$167.68
40343	50.61-1-6	6 Woodlawn Ave	Morrissey, Gerald E,	WD4 - Residential	17950	1	\$36.51	\$46.74	\$83.25
40344	50.53-1-18	29 Greenway Rd	Cook, Scott J,	WD4 - Residential	72640	1	\$36.51	\$189.16	\$225.67

Town of Moreau  
 Saratoga County, New York  
 Water District Consolidation  
 Option 2 - Billing Based on EDU  
 Estimated Billing Amounts per Parcel  
 April 2021

Account Number	SBL Number	Service Address	Owner	Account / Property Type	2019 WATER CONSUMPTION	Equivalent Dwelling Units	Minimum Charge	Use Fees	Total Amount Billed
40345	50.53-1-21	27 Greenway Rd	Hill Joel, Weller Catherine,	WD4 - Residential	40000	1	\$36.51	\$104.16	\$140.67
40346	50.53-1-25	25 Greenway Rd	Abbey, Christopher L,	WD4 - Residential	69170	1	\$36.51	\$180.12	\$216.63
40347	50.53-1-26	23 Greenway Rd	Whalen, Dorothy E,	WD4 - Residential	41560	1	\$36.51	\$108.22	\$144.74
40348	50.53-1-28	21 Greenway Rd	Winkler, Naudine	WD4 - Residential	13500	1	\$36.51	\$35.15	\$71.67
40349	50.53-1-31	19 Greenway Rd	Henry, Armand F,	WD4 - Residential	46220	1	\$36.51	\$120.36	\$156.87
40350	50.53-1-32	17 Greenway Rd	Rich, Martin S,	WD4 - Residential	98280	1	\$36.51	\$255.92	\$292.43
40351	50.53-1-34	15 Greenway Rd	Pidgeon, Todd R,	WD4 - Residential	55440	1	\$36.51	\$144.37	\$180.88
40352	49.60-1-23	13 Greenway Rd	Hadley, James & Wendy	WD4 - Residential	71610	1	\$36.51	\$186.47	\$222.99
40353	49.60-1-24	11 Greenway Rd	Smaldone, Barbara	WD4 - Residential	62900	1	\$36.51	\$163.79	\$200.30
40354	49.60-1-25	9 Greenway Rd	DeLuke Jr, Frank	WD4 - Residential	112560	1	\$36.51	\$293.11	\$329.62
40355	49.60-1-28	7 Greenway Rd	McCarty, Thomas	WD4 - Residential	20580	1	\$36.51	\$53.59	\$90.10
40356	49.60-1-29	5 Greenway Rd	Limmer, Harold & Margaret	WD4 - Residential	33810	1	\$36.51	\$88.04	\$124.55
40357	49.60-1-30	3 Greenway Rd	Donbeck, Brandy	WD4 - Residential	43050	1	\$36.51	\$112.10	\$148.62
40358	49.60-1-31	1 Greenway Rd	Willis Sr., Leslie & Daniel	WD4 - Residential	62800	1	\$36.51	\$163.53	\$200.04
40359	49.68-1-11	2 Greenway Rd	Straub, Mary H,	WD4 - Residential	25570	1	\$36.51	\$66.58	\$103.10
40360	49.68-1-12	4 Greenway Rd	Mound Jennifer, Atchinson Rowan G,	WD4 - Residential	58820	1	\$36.51	\$153.17	\$189.68
40361	49.68-1-13	6 Greenway Rd	Gatchell, John	WD4 - Residential	25600	1	\$36.51	\$66.66	\$103.18
40362	49.68-1-14	8 Greenway Rd	Brale, Tamie & Ruth	WD4 - Residential	42210	1	\$36.51	\$109.92	\$146.43
40363	49.68-1-15	10 Greenway Rd	Monastero, Karen	WD4 - Residential	71950	1	\$36.51	\$187.36	\$223.87
40364	49.68-1-17	12 Greenway Rd	Wolfe, William & Deborah	WD4 - Residential	39390	1	\$36.51	\$102.57	\$139.08
40365	49.68-1-18	14 Greenway Rd	Boggie, Christopher & Brandi	WD4 - Residential	39850	1	\$36.51	\$103.77	\$140.28
40366	50.61-1-1	16 Greenway Rd	Underwood, Steven	WD4 - Residential	48780	1	\$36.51	\$127.02	\$163.54
40367	50.61-1-2	18 Greenway Rd	Liberty, John P,	WD4 - Residential	39570	1	\$36.51	\$103.04	\$139.55
40368	50.61-1-3	20 Greenway Rd	Varney, Jarod & Angeline	WD4 - Residential	51970	1	\$36.51	\$135.33	\$171.84
40369	50.53-1-40	1 Woodlawn Ave	Terrio, Michael & Kayla	WD4 - Residential	83330	1	\$36.51	\$216.99	\$253.50
40370	49.68-1-16	32 Lincoln Ave	Linehan Jr, Matthew R,	WD4 - Residential	95450	1	\$36.51	\$248.55	\$285.07
40371	49.68-1-57	22 Lincoln Ave	Goldstein Toby, Boland Erin,	WD4 - Residential	19760	1	\$36.51	\$51.46	\$87.97
40372	49.68-1-39	20 Lincoln Ave	Daniels, Marion	WD4 - Residential	4470	1	\$36.51	\$11.64	\$48.15
40373	49.68-1-40	18 Lincoln Ave	Dickinson, Joan M,	WD4 - Residential	26000	1	\$36.51	\$67.70	\$104.22
40374	49.68-1-41	16 Lincoln Ave	Fish, Daryle & Ruth	WD4 - Residential	30110	1	\$36.51	\$78.41	\$114.92
40375	49.68-1-42	14 Lincoln Ave	Webster, Mark & Bonnie	WD4 - Residential	26410	1	\$36.51	\$68.77	\$105.28
40376	49.68-1-43	12 Lincoln Ave	Anders, Jeffrey & Sandra	WD4 - Residential	43720	1	\$36.51	\$113.85	\$150.36
40377	49.68-1-44	10 Lincoln Ave	Williams, Michael & Kristen	WD4 - Residential	58440	1	\$36.51	\$152.18	\$188.69
40378	49.68-1-45	8 Lincoln Ave	Anderson, Raymond F,	WD4 - Residential	62620	1	\$36.51	\$163.06	\$199.58
40379	49.76-1-3	7 Lincoln Ave	Wallace, James & Madeline	WD4 - Residential	14420	1	\$36.51	\$37.55	\$74.06
40380	49.76-1-2	9 Lincoln Ave	King, Kathleen	WD4 - Residential	33470	1	\$36.51	\$87.16	\$123.67
40381	49.76-1-1	11 Lincoln Ave	Bottum, Diane M,	WD4 - Residential	59910	1	\$36.51	\$156.01	\$192.52
40382	50.53-1-14	1 Pine Rd	Rule, Tyler	WD4 - Residential	44410	1	\$36.51	\$115.64	\$152.16
40383	50.53-1-39	5 Pine Rd	Toney, John	WD4 - Residential	65000	1	\$36.51	\$169.26	\$205.77
40384	50.53-1-8	7 Pine Rd	Gant Jr, Donna & James	WD4 - Residential	74060	1	\$36.51	\$192.85	\$229.37
40385	50.53-1-5	9 Pine Rd	Chase, Nicole A,	WD4 - Residential	59020	1	\$36.51	\$153.69	\$190.20
40386	50.45-1-28	1 Woodside Ave	McCane, Carl & Donna	WD4 - Residential	41980	1	\$36.51	\$109.32	\$145.83
40387	50.53-1-38	11 Pine Rd	Rockett, Sandra	WD4 - Residential	33550	1	\$36.51	\$87.36	\$123.88
40388	50.53-1-37	13 Pine Rd	Walsh, Shane & Stacy	WD4 - Residential	69530	1	\$36.51	\$181.06	\$217.57
40389	50.53-1-36	15 Pine Rd	Barton, James & Heather	WD4 - Residential	106730	1	\$36.51	\$277.93	\$314.44
40390	49.60-1-19	17 Pine Rd	Piersol, Seth	WD4 - Residential	43170	1	\$36.51	\$112.42	\$148.93
40391	49.60-1-42	21 Pine Rd	Furey, John T,	WD4 - Residential	21380	1	\$36.51	\$55.67	\$92.19
40392	49.60-1-12	23 Pine Rd	Bessey, Barbara	WD4 - Residential	26660	1	\$36.51	\$69.42	\$105.94
40393	49.60-1-45	24 Pine Rd	Pelicone, Joseph & Debbie	WD4 - Residential	54590	1	\$36.51	\$142.15	\$178.67

Town of Moreau  
 Saratoga County, New York  
 Water District Consolidation  
 Option 2 - Billing Based on EDU  
 Estimated Billing Amounts per Parcel  
 April 2021

Account Number	SBL Number	Service Address	Owner	Account / Property Type	2019 WATER CONSUMPTION	Equivalent Dwelling Units	Minimum Charge	Use Fees	Total Amount Billed
40394	49.60-1-26	22 Pine Rd	Abbott, Barbara Ann	WD4 - Residential	26130	1	\$36.51	\$68.04	\$104.56
40395	49.60-1-20	20 Pine Rd	Johnson, Alice	WD4 - Residential	32060	1	\$36.51	\$83.48	\$120.00
40396	49.60-1-21	18 Pine Rd	Nicholson, Phillip	WD4 - Residential	71680	1	\$36.51	\$186.66	\$223.17
40397	50.53-1-35	16 Pine Rd	Thornton, Angela & Joseph	WD4 - Residential	72450	1	\$36.51	\$188.66	\$225.17
40398	50.53-1-33	14 Pine Rd	Hazard, Bruce & Elizabeth	WD4 - Residential	36840	1	\$36.51	\$95.93	\$132.44
40399	50.53-1-30	12 Pine Rd	Potter, Robert James & Carol	WD4 - Residential	29120	1	\$36.51	\$75.83	\$112.34
40400	50.53-1-29	10 Pine Rd	Washburn, Scott F,	WD4 - Residential	21650	1	\$36.51	\$56.38	\$92.89
40401	50.53-1-27	8 Pine Rd	Kristel, Brian G,	WD4 - Residential	86580	1	\$36.51	\$225.46	\$261.97
40402	50.53-1-24	6 Pine Rd	Joseph, Marisa	WD4 - Residential	59890	1	\$36.51	\$155.95	\$192.47
40403	50.53-1-23	4 Pine Rd	Greene, William G,	WD4 - Residential	59270	1	\$36.51	\$154.34	\$190.85
40404	50.53-1-22	2 Pine Rd	Bahr, Lynn M,	WD4 - Residential	82980	1	\$36.51	\$216.08	\$252.59
40405	50.45-1-44	1 Willow St	Sanok, Edward	WD4 - Residential	56370	1	\$36.51	\$146.79	\$183.30
40406	50.45-1-39	5 Willow St	Weaver, Lawrence W,	WD4 - Residential	31840	1	\$36.51	\$82.91	\$119.42
40407	50.45-1-38	7 Willow St	Caruthers, Warren S,	WD4 - Residential	202200	1	\$36.51	\$526.53	\$563.04
40408	50.45-1-35	9 Willow St	Cicchinelli, Karen	WD4 - Residential	119210	1	\$36.51	\$310.42	\$346.94
40409	50.45-1-34	11 Willow St	Lareau Alexei, Clark Erin,	WD4 - Residential	28380	1	\$36.51	\$73.90	\$110.41
40410	50.45-1-30	17 Willow St	Beladino, Nicole A,	WD4 - Residential	63750	1	\$36.51	\$166.01	\$202.52
40411	50.45-1-29	19 Willow St	Ryan, Robin & Joyce	WD4 - Residential	63210	1	\$36.51	\$164.60	\$201.11
40412	49.52-1-25	21 Willow St	Rumrill, Pamela	WD4 - Residential	123710	1	\$36.51	\$322.14	\$358.65
40413	49.60-1-17	20 Willow St	Baker, Dennis R,	WD4 - Residential	24010	1	\$36.51	\$62.52	\$99.03
40414	49.60-1-18	18 Willow St	Baker, Eric W,	WD4 - Residential	22630	1	\$36.51	\$58.93	\$95.44
40415	50.53-1-1	16 Willow St	Pratt III Arthur, DeRush Sue,	WD4 - Residential	43520	1	\$36.51	\$113.33	\$149.84
40416	50.53-1-2	14 Willow St	Tyler, Carpenter F,	WD4 - Residential	23750	1	\$36.51	\$61.85	\$98.36
40417	50.53-1-6	10 Willow St	Sullivan, Patrick J,	WD4 - Residential	40020	1	\$36.51	\$104.21	\$140.72
40418	50.53-1-7	8 Willow St	Aitcheson, William J,	WD4 - Residential	44880	1	\$36.51	\$116.87	\$153.38
40419	50.53-1-12	4 Willow St	Long, Nichele M,	WD4 - Residential	351300	1	\$36.51	\$914.79	\$951.30
40420	50.45-1-14	2 Spruce St	Taylor, Duane P,	WD4 - Residential	76270	1	\$36.51	\$198.61	\$235.12
40421	50.45-1-17	4 Spruce St	Kelly, Peter & Margaret	WD4 - Residential	189470	1	\$36.51	\$493.38	\$529.89
40422	50.45-1-21	6 Spruce St	Wood, Leslie V,	WD4 - Residential	13580	1	\$36.51	\$35.36	\$71.87
40423	50.45-1-22	10 Spruce St	Curran, Joseph A,	WD4 - Residential	76050	1	\$36.51	\$198.04	\$234.55
40424	50.45-1-24	12 Spruce St	Vanderwerken, Scott & April	WD4 - Residential	45200	1	\$36.51	\$117.70	\$154.21
40425	50.45-1-25	14 Spruce St	Hayes, David & Katherine	WD4 - Residential	81770	1	\$36.51	\$212.93	\$249.44
40426	50.45-1-27	16 Spruce St	Goliber, Roberta	WD4 - Residential	22840	1	\$36.51	\$59.48	\$95.99
40427	50.45-1-33	7 Spruce St	Salerno, Alyssa N.,	WD4 - Residential	28430	1	\$36.51	\$74.03	\$110.54
40428	50.45-1-36	5 Spruce St	Cardinale, James & Stacey	WD4 - Residential	58640	1	\$36.51	\$152.70	\$189.21
40429	50.45-1-37	3 Spruce St	Rozell, Judith A,	WD4 - Residential	21920	1	\$36.51	\$57.08	\$93.59
40430	50.45-1-40	1 Spruce St	Alonzo De Paz, Raul	WD4 - Residential	49210	1	\$36.51	\$128.14	\$164.66
40431	50.45-1-9	2 Linden St	Morrow, Benjamin J,	WD4 - Residential	28590	1	\$36.51	\$74.45	\$110.96
40432	50.45-1-8	4 Linden St	Deet Jason, Taylor Kristy,	WD4 - Residential	148980	1	\$36.51	\$387.95	\$424.46
40433	50.45-1-7	6 Linden St	Corso, Jason Scott & Anne Marie	WD4 - Residential	121330	1	\$36.51	\$315.94	\$352.46
40434	50.45-1-6	8 Linden St	Lubera, Paul	WD4 - Residential	33350	1	\$36.51	\$86.84	\$123.36
40435	50.45-1-45	10 Linden St	Bottari, Carol E,	WD4 - Residential	37440	1	\$36.51	\$97.49	\$134.01
40436	50.45-1-3	14 Linden St	McInnis, Maureen & Michael	WD4 - Residential	24950	1	\$36.51	\$64.97	\$101.48
40437	50.45-1-23	9 Linden St	Smith, Carole & James	WD4 - Residential	15190	1	\$36.51	\$39.55	\$76.07
40438	50.45-1-20	7 Linden St	Bedian, Amanda	WD4 - Residential	44400	1	\$36.51	\$115.62	\$152.13
40439	50.45-1-19	5 Linden St	Corso, Michael A,	WD4 - Residential	64270	1	\$36.51	\$167.36	\$203.87
40440	50.45-1-16	3 Linden St	Searles Jr., Lyndon	WD4 - Residential	8960	1	\$36.51	\$23.33	\$59.84
40441	50.45-1-15	1 Linden St	Robillard, Mary & Paul	WD4 - Residential	3970	1	\$36.51	\$10.34	\$46.85
40442	50.53-1-9	1 Douglas Ave	Mouser, Cecil & M Diane	WD4 - Residential	147830	1	\$36.51	\$384.95	\$421.46

Town of Moreau  
 Saratoga County, New York  
 Water District Consolidation  
 Option 2 - Billing Based on EDU  
 Estimated Billing Amounts per Parcel  
 April 2021

Account Number	SBL Number	Service Address	Owner	Account / Property Type	2019 WATER CONSUMPTION	Equivalent Dwelling Units	Minimum Charge	Use Fees	Total Amount Billed
40443	50.45-1-18	5 Douglas Ave	Moon, Frederick	WD4 - Residential	27010	1	\$36.51	\$70.33	\$106.85
40444	50.45-1-32	2 Woodside Ave	McAllister Jr, Victoria & Brian	WD4 - Residential	287080	1	\$36.51	\$747.56	\$784.07
40445	50.45-1-31	4 Woodside Ave	Fichtner, Julie	WD4 - Residential	43340	1	\$36.51	\$112.86	\$149.37
40446	50.53-1-3	6 Woodside Ave	Owens, Leo	WD4 - Residential	28240	1	\$36.51	\$73.54	\$110.05
40447	50.53-1-4	10 Woodside Ave	Rumrill, Brian	WD4 - Residential	16480	1	\$36.51	\$42.91	\$79.43
40448	50.-1-4.2	32 Donna Ave	Cartier, Andrew J,	WD4 - Residential	51860	1	\$36.51	\$135.04	\$171.56
40449	50.45-1-2	28 Donna Ave	Taylor, Brian & Helen	WD4 - Residential	111550	1	\$36.51	\$290.48	\$326.99
40450	50.45-1-1	26 Donna Ave	Gebro, Bryan & Theresa	WD4 - Residential	75840	1	\$36.51	\$197.49	\$234.00
40451	49.52-1-18	24 Donna Ave	Forth, Tina	WD4 - Residential	23440	1	\$36.51	\$61.04	\$97.55
40452	49.52-1-19	22 Donna Ave	Holmquist, Peter E,	WD4 - Residential	49010	1	\$36.51	\$127.62	\$164.14
40453	49.52-1-20	18 Donna Ave	Lawrence, William T,	WD4 - Residential	36170	1	\$36.51	\$94.19	\$130.70
40454	49.52-1-21	16 Donna Ave	Truesdale, Robert G,	WD4 - Residential	22370	1	\$36.51	\$58.25	\$94.76
40455	49.52-1-22	14 Donna Ave	Taylor, Joseph & Christina	WD4 - Residential	52130	1	\$36.51	\$135.75	\$172.26
40456	49.52-1-23	12 Donna Ave	Springer, Jaqueline	WD4 - Residential	73330	1	\$36.51	\$190.95	\$227.46
40457	49.52-1-27	8 Donna Ave	LaRose, Shirley J,	WD4 - Residential	15850	1	\$36.51	\$41.27	\$77.79
40458	49.60-1-14	6 Donna Ave	Hoffer, Robert & Amy	WD4 - Residential	46910	1	\$36.51	\$122.15	\$158.67
40459	50.45-1-26	13 Donna Ave	Rodriguez, Jorge & Lynne	WD4 - Residential	67520	1	\$36.51	\$175.82	\$212.34
40460	50.53-1-20	2 Woodlawn Ave	Thorne, Michael & Christine	WD4 - Residential	54540	1	\$36.51	\$142.02	\$178.54
40461	49.84-1-3	4 Jamaica Ave	Tucker, Bobby & Annette	WD4 - Residential	59900	1	\$36.51	\$155.98	\$192.49
40462	50.61-2-27.1	581 Gansevoort Rd	Mulholland, Rena & Glenn	WD4 - Residential	19530	1	\$36.51	\$50.86	\$87.37
40463	50.61-2-25	4 Castle Rd	McKinney Darren, Bennett Lynn,	WD4 - Residential	79630	1	\$36.51	\$207.36	\$243.87
40464	50.69-1-9	2 Castle Rd	Van Tassel, Dylan J,	WD4 - Residential	32940	1	\$36.51	\$85.78	\$122.29
40465	50.-3-24.1	19 Jan Ave	Town of Moreau	WD4 - Indust & Munic	4398340	41	\$1,497.01	\$11,453.33	\$12,950.34
40466	50.-1-43.1	1726 Route 9	7 Properties, LLC	WD4 - Residential	33280	1	\$36.51	\$86.66	\$123.17
40468	50.53-1-19	597 Gansevoort Rd	Boucher, Katelyn E,	WD4 - Residential	34460	1	\$36.51	\$89.73	\$126.25
40470	50.6-1-25	10 Pheasant Way	Buser Randee, Suckman Kirk	WD4 - Residential	65420	1	\$36.51	\$170.35	\$206.87
40471	50.6-1-24	12 Pheasant Way	Linehan, Kyle F,	WD4 - Residential	158650	1	\$36.51	\$413.13	\$449.64
40472	50.6-1-17	24 Pheasant Way	Nolan, James	WD4 - Residential	39030	1	\$36.51	\$101.63	\$138.15
40473	50.6-1-23	14 Pheasant Way	Fougere, Donald & Aleesan	WD4 - Residential	151950	1	\$36.51	\$395.68	\$432.19
40474	50.6-1-22	16 Pheasant Way	Glen, Helen M,	WD4 - Residential	17340	1	\$36.51	\$45.15	\$81.67
40475	50.6-1-41	11 Pheasant Way	Barber, Christopher I,	WD4 - Residential	158460	1	\$36.51	\$412.63	\$449.14
40476	49.60-1-22	27 Lincoln Ave	Pallis, Evangelos & Loula	WD4 - Residential	37680	1	\$36.51	\$98.12	\$134.63
40477	50.-1-28	143 Bluebird Rd	Tri-County Holiness Assoc Inc	WD4 - Residential	2240	1	\$36.51	\$5.83	\$42.35
40478	50.6-1-2	1 Pheasant Way	DeFrancisco, Robert J.,	WD4 - Residential	39400	1	\$36.51	\$102.60	\$139.11
40479	50.6-1-29	3 Pheasant Way	Hall Iris, Brown Larry,	WD4 - Residential	136220	1	\$36.51	\$354.72	\$391.23
40480	50.6-1-18	22 Pheasant Way	Migliori, Michael A,	WD4 - Residential	161000	1	\$36.51	\$419.25	\$455.76
40481	50.6-1-20	18 Pheasant Way	Friedel, Paul	WD4 - Residential	132980	1	\$36.51	\$346.28	\$382.79
40482	50.6-1-45	9 Deer Run	Yellen, Tina	WD4 - Residential	127590	1	\$36.51	\$332.25	\$368.76
40483	50.1-1-27	308 Fort Edward Rd	Farmer, Christine	WD4 - Residential	37620	1	\$36.51	\$97.96	\$134.48
40484	50.6-1-48	3 Deer Run	Johnson, Christopher	WD4 - Residential	126780	1	\$36.51	\$330.14	\$366.65
40485	50.6-1-43	7 Pheasant Way	Potter, Edward & Susan	WD4 - Residential	39910	1	\$36.51	\$103.93	\$140.44
40486	50.6-1-19	20 Pheasant Way	Sears Jr, Mina & James	WD4 - Residential	108560	1	\$36.51	\$282.69	\$319.20
40487	50.6-1-16	26 Pheasant Way	DeLuca, Maureen A,	WD4 - Residential	26720	1	\$36.51	\$69.58	\$106.09
40488	50.6-1-46	7 Deer Run	Yakush, Michael & Christine	WD4 - Residential	163270	1	\$36.51	\$425.16	\$461.67
40489	50.6-1-51	8 Deer Run	Polito, Ines & Mark	WD4 - Residential	157950	1	\$36.51	\$411.30	\$447.82
40490	50.6-1-47	5 Deer Run	Hubinger, Jennette	WD4 - Residential	54330	1	\$36.51	\$141.48	\$177.99
40491	50.6-1-50	6 Deer Run	Gardner, Ethel C,	WD4 - Residential	79720	1	\$36.51	\$207.59	\$244.10
40492	50.6-1-27	6 Pheasant Way	Colombo, Joseph & Laura	WD4 - Residential	130640	1	\$36.51	\$340.19	\$376.70
40493	50.6-1-26	8 Pheasant Way	Pichardo, Robert & Jennifer	WD4 - Residential	40910	1	\$36.51	\$106.53	\$143.04



Town of Moreau  
 Saratoga County, New York  
 Water District Consolidation  
 Option 2 - Billing Based on EDU  
 Estimated Billing Amounts per Parcel  
 April 2021

Account Number	SBL Number	Service Address	Owner	Account / Property Type	2019 WATER CONSUMPTION	Equivalent Dwelling Units	Minimum Charge	Use Fees	Total Amount Billed
40494	50.6-1-1	2 Pheasant Way	Sutphin Jr, George E,	WD4 - Residential	41190	1	\$36.51	\$107.26	\$143.77
40495	50.6-1-42	9 Pheasant Way	Newell, Paul & Elsa	WD4 - Residential	60840	1	\$36.51	\$158.43	\$194.94
40497	50.6-1-49	4 Deer Run	Hutter, Kyle & Cynthia	WD4 - Residential	275160	1	\$36.51	\$716.52	\$753.03
40499	50.6-1-38	2 Deer Run	Ranck, Don & Rosemarye	WD4 - Residential	61280	1	\$36.51	\$159.57	\$196.09
40500	49.84-1-10	6 Violet St	Simmons, Kevin	WD4 - Residential	22810	2	\$73.02	\$59.40	\$132.42
40501	50.6-1-44	11 Deer Run	Green, Brian & Lisa	WD4 - Residential	199540	1	\$36.51	\$519.60	\$556.12
40502	50.6-1-28	4 Pheasant Way	Whitman Sr, Donald T,	WD4 - Residential	164330	1	\$36.51	\$427.92	\$464.43
40503	50.6-1-40	13 Pheasant Way	Tourtellot, Andrew J,	WD4 - Residential	102030	1	\$36.51	\$265.69	\$302.20
40504	50.6-1-33	27 Pheasant Way	Smith II, Kelly & Thomas E,	WD4 - Residential	147720	1	\$36.51	\$384.66	\$421.18
40505	50.6-1-8	40 Pheasant Way	Humowitz, Richard & Virginia	WD4 - Residential	121530	1	\$36.51	\$316.47	\$352.98
40506	50.-1-15	44 William St	Ireland Trustee, Edith	WD4 - Residential	90910	1	\$36.51	\$236.73	\$273.24
40507	50.6-1-10	36 Pheasant Way	Naranjo, Blake & Stacey	WD4 - Residential	149930	1	\$36.51	\$390.42	\$426.93
40508	50.1-1-42	306 Fort Edward Rd	Burt, Frank A,	WD4 - Residential	73220	1	\$36.51	\$190.67	\$227.18
40509	50.6-1-39	15 Pheasant Way	Sharp, Daniel A,	WD4 - Residential	133500	1	\$36.51	\$347.64	\$384.15
40510	50.6-1-34	25 Pheasant Way	Mitchell, Chad	WD4 - Residential	73190	1	\$36.51	\$190.59	\$227.10
40511	50.1-1-41	304 Fort Edward Rd	CWASAY REI LLC	WD4 - Residential	70800	1	\$36.51	\$184.36	\$220.88
40512	50.62-2-22	2 Myron Rd	Loomis, Clint & Cynthia	WD4 - Residential	44020	1	\$36.51	\$114.63	\$151.14
40513	50.6-1-35	23 Pheasant Way	Sefcik, Paul & Jaime	WD4 - Residential	166110	1	\$36.51	\$432.55	\$469.06
40514	50.6-1-5	46 Pheasant Way	Campbell, Ron & Deborah	WD4 - Residential	82310	1	\$36.51	\$214.34	\$250.85
40515	50.6-1-11	34 Pheasant Way	Blake, Scott & Tammy	WD4 - Residential	233170	1	\$36.51	\$607.18	\$643.69
40516	50.6-1-15	28 Pheasant Way	Iliucci, James & Judy	WD4 - Residential	145480	1	\$36.51	\$378.83	\$415.34
40517	50.6-1-9	38 Pheasant Way	Baldwin, Michael & Andrea	WD4 - Residential	191340	1	\$36.51	\$498.25	\$534.76
40518	50.1-1-26	310 Fort Edward Rd	Newell, James	WD4 - Residential	42810	1	\$36.51	\$111.48	\$147.99
40519	50.6-1-32	29 Pheasant Way	Blauvelt, Roger & Anne	WD4 - Residential	170760	1	\$36.51	\$444.66	\$481.17
40520	50.-2-72.12	242 Fort Edward Rd	Bashant, Jesse J,	WD4 - Residential	62670	2	\$73.02	\$163.19	\$236.22
40521	50.-2-72.111	234 Fort Edward Rd	Bashant, Lanny & Jacqueline	WD4 - Residential	58210	2	\$73.02	\$151.58	\$224.60
40522	50.1-1-25	312 Fort Edward Rd	Patricia Johnson LLC	WD4 - Residential	35310	2	\$73.02	\$91.95	\$164.97
40523	50.-2-72.112	230 Fort Edward Rd	Legault, James & Donna A,	WD4 - Residential	72290	2	\$73.02	\$188.24	\$261.27
40524	50.-2-78	274 Fort Edward Rd	Walls, Larry A,	WD4 - Residential	102340	1	\$36.51	\$266.49	\$303.01
40525	50.6-1-12	32 Pheasant Way	Fronhofer, Denise	WD4 - Residential	96190	1	\$36.51	\$250.48	\$286.99
40526	50.6-1-31	31 Pheasant Way	Thomsen, Brian	WD4 - Residential	154540	1	\$36.51	\$402.42	\$438.94
40527	50.6-1-6	44 Pheasant Way	Ryan, Matthew & Micah	WD4 - Residential	184400	1	\$36.51	\$480.18	\$516.69
40528	50.6-1-7	42 Pheasant Way	Kirk, Christopher & Stacy	WD4 - Residential	127580	1	\$36.51	\$332.22	\$368.73
40529	50.6-1-36	21 Pheasant Way	Sliva, Thomas	WD4 - Residential	282970	1	\$36.51	\$736.86	\$773.37
40531	50.1-1-5	2 Grover Ave	White, Hank & Christina	WD4 - Residential	54460	1	\$36.51	\$141.81	\$178.33
40532	50.6-1-14	30 Pheasant Way	Carroll, Tracy J,	WD4 - Residential	187360	1	\$36.51	\$487.89	\$524.40
40533	50.6-1-30	33 Pheasant Way	Bartholomew, Elizabeth & Jacob	WD4 - Residential	77340	1	\$36.51	\$201.39	\$237.91
40534	49.44-1-12	1735 Route 9	Herringshaw Heather, Lamere Erica,	WD4 - Residential	37910	1	\$36.51	\$98.72	\$135.23
40535	49.44-1-11	1737 Route 9	Boucher Sr, Cathleen & Ronald M,	WD4 - Residential	115650	2	\$73.02	\$301.15	\$374.18
40536	49.44-1-13	1733 Route 9	Endal, Charlene	WD4 - Residential	84750	1	\$36.51	\$220.69	\$257.20
40537	50.-2-71	220 Fort Edward Rd	McHugh, Marie	WD4 - Residential	151820	1	\$36.51	\$395.34	\$431.85
40538	50.-1-34.1	125 Bluebird Rd	Stroffoleno Nathan, Wright Alesha,	WD4 - Residential	44770	1	\$36.51	\$116.58	\$153.09
40539	50.6-1-3	35 Pheasant Way	Rice, Karen & Walter	WD4 - Residential	181030	1	\$36.51	\$471.40	\$507.92
40540	50.6-1-37	1 Deer Run	Hoover, Kimberly Elizabeth & Richard	WD4 - Residential	182600	1	\$36.51	\$475.49	\$512.00
40541	50.6-1-4	48 Pheasant Way	Charron, Nelson	WD4 - Residential	171190	1	\$36.51	\$445.78	\$482.29
40543	50.-2-6	197 Bluebird Rd	Delvaux, Jean-Pierre & Huguette	WD4 - Residential	30430	1	\$36.51	\$79.24	\$115.75
40544	50.62-2-24.2	69 Bluebird Rd	Otruba, Jeffrey D,	WD4 - Residential	36770	1	\$36.51	\$95.75	\$132.26
40545	49.84-2-9	8 Violet St	Biel, George F,	WD4 - Residential	47970	1	\$36.51	\$124.91	\$161.43
40546	49.60-1-6.1	1705 Route 9	Row, Peter I,	WD4 - Residential	66540	1	\$36.51	\$173.27	\$209.78

Town of Moreau  
 Saratoga County, New York  
 Water District Consolidation  
 Option 2 - Billing Based on EDU  
 Estimated Billing Amounts per Parcel  
 April 2021

Account Number	SBL Number	Service Address	Owner	Account / Property Type	2019 WATER CONSUMPTION	Equivalent Dwelling Units	Minimum Charge	Use Fees	Total Amount Billed
40547	49.60-1-38	1693-1699 Route 9	V T Rentals LLC	WD4 - Residential	87920	2	\$73.02	\$228.94	\$301.97
40548	49.52-1-39	1719 Route 9	Rich, Michael & Connie	WD4 - Residential	34620	1	\$36.51	\$90.15	\$126.66
40549	49.52-1-37	1725 Route 9	Baptist Church	WD4 - Residential	2810	1	\$36.51	\$7.32	\$43.83
40550	49.52-1-40	1717 Route 9	Sears, Derick R,	WD4 - Residential	182980	1	\$36.51	\$476.48	\$512.99
40551	49.67-1-13	1669-1671 Route 9	K & J Real Estate LLC	WD4 - Residential	53450	1	\$36.51	\$139.18	\$175.70
40552	49.75-1-16	1663 Route 9	Rubin II, Danny L,	WD4 - Residential	3300	1	\$36.51	\$8.59	\$45.11
40553	49.67-1-12	1673-1675 Route 9	Williams, Mary L,	WD4 - Residential	18890	1	\$36.51	\$49.19	\$85.70
40554	49.52-1-41	1715 Route 9	Davidson, Suzanne	WD4 - Residential	70170	1	\$36.51	\$182.72	\$219.24
40555	49.67-1-11	1677 Route 9	Alden, Timothy & Carol	WD4 - Residential	42810	1	\$36.51	\$111.48	\$147.99
40556	49.52-1-15	1731 Route 9	Peck, Ryan	WD4 - Residential	80120	1	\$36.51	\$208.63	\$245.15
40557	49.52-1-16	1729 Route 9	Buttino, Kristine & Michael	WD4 - Residential	105150	1	\$36.51	\$273.81	\$310.32
40558	49.60-1-8	1711 Route 9	Green-Gunta, Valerie S,	WD4 - Residential	17600	1	\$36.51	\$45.83	\$82.34
40559	49.75-1-5	1661 Route 9	Cottone, Alfonso & Deborah	WD4 - Residential	43170	1	\$36.51	\$112.42	\$148.93
40560	49.4-1-7	2 Nolan Rd	VT Rentals	WD4 - Residential	6420	1	\$36.51	\$16.72	\$53.23
40561	49.52-1-24	13 Spruce St	Bulman, Lawrence Scott & Vicki	WD4 - Residential	160660	1	\$36.51	\$418.36	\$454.87
40562	49.52-1-26	10 Donna Ave	Wickert, Justin & Lindsay	WD4 - Residential	50590	1	\$36.51	\$131.74	\$168.25
40563	50.1-1-39	302 Fort Edward Rd	Doody, Erin	WD4 - Residential	51040	1	\$36.51	\$132.91	\$169.42
40565	49.75-1-2	1667 Route 9	Wilson, David H,	WD4 - Residential	110600	2	\$73.02	\$288.00	\$361.03
40566	49.52-1-72.1	1727 Route 9	Morris, Todd M,	WD4 - Residential	42540	1	\$36.51	\$110.77	\$147.29
40567	50.-2-1.2	280 Fort Edward Rd	Saunders, Ronald & Tamara	WD4 - Residential	45330	1	\$36.51	\$118.04	\$154.55
40609	50.-2-87	170-178 Bluebird Rd	DCR Management LLC	WD4 - Residential	2351700	26	\$949.32	\$6,123.86	\$7,073.18
40610	50.-2-19.2	202 Bluebird Rd	Nicholson, Jeffrey James,	WD4 - Residential	77020	1	\$36.51	\$200.56	\$237.07
40611	50.-2-100.3	230 Bluebird Rd	Pecon Properties LLC	WD4 - Residential	73000	1	\$36.51	\$190.09	\$226.61
40612	50.-2-19.12	196-198 Bluebird Rd	Church Aid of the Protestant	WD4 - Residential	1344000	64	\$2,336.79	\$3,499.79	\$5,836.58
40613	50.-2-75.12	250 Fort Edward Rd	Noftle, Stephen	WD4 - Residential	39670	2	\$73.02	\$103.30	\$176.33
40614	49.76-2-20	5 Flushing Ave	Sears, Frank	WD4 - Residential	314210	1	\$36.51	\$818.21	\$854.72
40615	50.1-1-7	316 Fort Edward Rd	Wright, James	WD4 - Residential	25730	1	\$36.51	\$67.00	\$103.51
40616	50.-1-4.12	17 Donna Ave	Dewey David, Barody Mary Jo,	WD4 - Residential	48360	1	\$36.51	\$125.93	\$162.44
40617	49.84-1-28	1 Astoria Ave	Walsh, Nancy	WD4 - Residential	79210	1	\$36.51	\$206.26	\$242.78
40618	50.-3-35.2	255 Fort Edward Rd	Brown Lindsey, St Clair Travis,	WD4 - Residential	51760	1	\$36.51	\$134.78	\$171.30
40619	49.60-1-13.2	4 Donna Ave	Tierney, Thomas	WD4 - Residential	113960	1	\$36.51	\$296.75	\$333.27
40620	49.76-2-43.2	6 Flushing Dr.	Fitzgerald, Eric & Hillary	WD4 - Residential	89970	1	\$36.51	\$234.28	\$270.80
50001	63.2-1-23.1	248 Reservoir Rd	Phair, James	WD5 - Residential	36670	1	\$36.51	\$95.49	\$132.00
50003	63.2-1-21	242 Reservoir Rd	Harrington, Earl E,	WD5 - Residential	71930	1	\$36.51	\$187.31	\$223.82
50005	63.2-1-1	1611 Route 9	Billington, Floyd & Lynn	WD5 - Residential	23740	1	\$36.51	\$61.82	\$98.33
50006	63.2-2-38.1	220 Reservoir Rd	Winne, Patrick & Kim	WD5 - Residential	85920	1	\$36.51	\$223.74	\$260.25
50008	63.-1-17	1569 Route 9	Smith Industries LLC	WD5 - Residential	52230	1	\$36.51	\$136.01	\$172.52
50009	63.2-1-39	1583 Route 9	Moreau Emergency Squad Inc	WD5 - Indust & Munic	425340	4	\$146.05	\$1,107.59	\$1,253.64
50010	63.12-1-20	16 Hawthorn Dr	Geraghty, Thomas & Marilyn	WD5 - Residential	51940	1	\$36.51	\$135.25	\$171.76
50011	63.12-1-23	10 Hawthorn Dr	Ostrander, Gary & Barbara	WD5 - Residential	26050	1	\$36.51	\$67.83	\$104.35
50012	63.12-1-41	7 Hawthorn Dr	Dotte, John D,	WD5 - Residential	37040	1	\$36.51	\$96.45	\$132.96
50013	63.2-1-38	246 Reservoir Rd	Sanders, Chester O,	WD5 - Residential	133250	1	\$36.51	\$346.98	\$383.50
50014	63.2-2-26	236 Reservoir Rd	Sweet, James L,	WD5 - Residential	32040	1	\$36.51	\$83.43	\$119.94
50015	63.12-1-22	12 Hawthorn Dr	Ludemann, Matthew & Michele	WD5 - Residential	26690	1	\$36.51	\$69.50	\$106.01
50016	63.12-1-40	9 Hawthorn Dr	Skeen, Henry & Florence	WD5 - Residential	20280	1	\$36.51	\$52.81	\$89.32
50017	63.12-1-43	3 Hawthorn Dr	Monahan, Patrick & Joan	WD5 - Residential	26510	1	\$36.51	\$69.03	\$105.54
50018	63.12-1-3	6 Sage Ln	Powers, Jeremy & Kelly	WD5 - Residential	66560	1	\$36.51	\$173.32	\$209.84
50019	63.12-1-21	14 Hawthorn Dr	Constant, Donna	WD5 - Residential	32600	1	\$36.51	\$84.89	\$121.40
50020	63.12-1-18	20 Woodscape Dr	Vanvranken Deborah, Smyth Timothy,	WD5 - Residential	31470	1	\$36.51	\$81.95	\$118.46

Town of Moreau  
 Saratoga County, New York  
 Water District Consolidation  
 Option 2 - Billing Based on EDU  
 Estimated Billing Amounts per Parcel  
 April 2021

Account Number	SBL Number	Service Address	Owner	Account / Property Type	2019 WATER CONSUMPTION	Equivalent Dwelling Units	Minimum Charge	Use Fees	Total Amount Billed
50021	63.12-1-19	18 Hawthorn Dr	Collender, Robert	WD5 - Residential	39870	1	\$36.51	\$103.82	\$140.33
50022	63.2-2-34.12	186 Reservoir Rd	Carpenter, David P,	WD5 - Residential	85970	1	\$36.51	\$223.87	\$260.38
50023	63.12-1-24	8 Hawthorn Dr	Lemery, George & David	WD5 - Residential	2090	1	\$36.51	\$5.44	\$41.95
50024	63.12-1-42	5 Hawthorn Dr	Gentry, Charles & Kathryn	WD5 - Residential	30830	1	\$36.51	\$80.28	\$116.79
50025	63.12-1-44	1 Hawthorn Dr	Sturgis, Harold & Dolores	WD5 - Residential	42360	1	\$36.51	\$110.31	\$146.82
50026	63.12-1-27	2 Hawthorn Dr	Clark, Steven & Kyleen	WD5 - Residential	43320	1	\$36.51	\$112.81	\$149.32
50027	63.12-1-26	4 Hawthorn Dr	Adegoke, Aderemi O,	WD5 - Residential	34350	1	\$36.51	\$89.45	\$125.96
50028	63.2-2-2	226 Reservoir Rd	Tefft, Joseph S,	WD5 - Residential	54280	1	\$36.51	\$141.35	\$177.86
50029	63.12-1-1	2 Sage Ln	VanBuren, Jason	WD5 - Residential	84880	1	\$36.51	\$221.03	\$257.54
50030	63.12-1-30	9 Sage Ln	Sausville, Bruce J,	WD5 - Residential	17940	1	\$36.51	\$46.72	\$83.23
50031	63.12-1-45	9 Woodscape Dr	Saleem, Miriam L,	WD5 - Residential	19160	1	\$36.51	\$49.89	\$86.41
50032	63.12-1-55	10 Woodscape Dr	McDaniel, Christopher	WD5 - Residential	73690	1	\$36.51	\$191.89	\$228.40
50033	63.12-1-54	12 Woodscape Dr	Baker, Michael & Helene	WD5 - Residential	14120	1	\$36.51	\$36.77	\$73.28
50034	63.12-1-2	4 Sage Ln	Koval, Andrei J,	WD5 - Residential	43270	1	\$36.51	\$112.68	\$149.19
50035	63.12-1-28	7 Woodscape Dr	Collodi, Herve & Natalina	WD5 - Residential	25910	1	\$36.51	\$67.47	\$103.98
50036	63.2-1-35.1	1559 Route 9	Pogonowski, William D,	WD5 - Residential	2440	1	\$36.51	\$6.35	\$42.87
50037	63.12-1-7	18 Sage Ln	Gutowski, Stacey H,	WD5 - Residential	44890	1	\$36.51	\$116.89	\$153.41
50038	63.12-1-4	8 Sage Ln	Lilac, Patrick & Laura	WD5 - Residential	58510	1	\$36.51	\$152.36	\$188.87
50039	63.12-1-33	15 Sage Ln	Fronhofer, Diane	WD5 - Residential	14130	1	\$36.51	\$36.79	\$73.31
50040	63.12-1-32	13 Sage Ln	Kidwell, Richard & Virginia	WD5 - Residential	36460	1	\$36.51	\$94.94	\$131.45
50041	63.12-1-31	11 Sage Ln	Seaman, Kenneth D,	WD5 - Residential	86260	1	\$36.51	\$224.62	\$261.13
50043	63.12-1-48	15 Woodscape Dr	Gifford, Michael & Athena	WD5 - Residential	28960	1	\$36.51	\$75.41	\$111.92
50044	63.2-2-34.19	170 Reservoir Rd	King, Laura & Scott	WD5 - Residential	45790	1	\$36.51	\$119.24	\$155.75
50045	63.12-1-49	17 Woodscape Dr	Kiernan, Kevin & Mary	WD5 - Residential	45700	1	\$36.51	\$119.00	\$155.52
50046	63.12-1-25	6 Hawthorn Dr	Jackson, Marie	WD5 - Residential	22400	1	\$36.51	\$58.33	\$94.84
50047	63.12-1-53	14 Woodscape Dr	Drawbridge, Timothy & Josephine	WD5 - Residential	65610	1	\$36.51	\$170.85	\$207.36
50048	63.12-1-8	24 Sage Ln	Brooks Rene, Cianfrocco Paul,	WD5 - Residential	140270	1	\$36.51	\$365.26	\$401.78
50049	63.12-1-29	7 Sage Ln	Leonard, Michael & Jodi	WD5 - Residential	44060	1	\$36.51	\$114.73	\$151.25
50050	63.12-1-5	14 Sage Ln	Passalacqua, Karen	WD5 - Residential	20620	1	\$36.51	\$53.69	\$90.21
50051	63.2-1-17	1564 Route 9	Cottone, Alfonso & Deborah	WD5 - Residential	15650	1	\$36.51	\$40.75	\$77.27
50052	63.2-2-4	218 Reservoir Rd	Stewart, Bruce E,	WD5 - Residential	33580	1	\$36.51	\$87.44	\$123.96
50053	63.12-1-38	27 Woodscape Dr	Parten Jacquelyn, Nichols Donna,	WD5 - Residential	49870	2	\$73.02	\$129.86	\$202.89
50054	63.12-1-6	16 Sage Ln	Aday, Mark & Patricia	WD5 - Residential	92280	1	\$36.51	\$240.30	\$276.81
50055	63.12-1-10	28 Sage Ln	Stidd, Brian J,	WD5 - Residential	76300	1	\$36.51	\$198.69	\$235.20
50056	63.12-1-34	21 Sage Ln	Federico, Michael & Meghan	WD5 - Residential	48280	1	\$36.51	\$125.72	\$162.23
50057	63.12-1-39	25 Woodscape Dr	Widowski, Lynn T,	WD5 - Residential	21340	1	\$36.51	\$55.57	\$92.08
50058	63.12-1-52	23 Woodscape Dr	Reed, Daniel, Jeana & Kim	WD5 - Residential	1800	1	\$36.51	\$4.69	\$41.20
50059	49.4-2-1	1635-1645 Route 9	Tucker, Jacqueline F	WD5 - Residential	92510	2	\$73.02	\$240.90	\$313.92
50060	63.12-1-47	13 Woodscape Dr	Tulley, Douglas H,	WD5 - Residential	26340	1	\$36.51	\$68.59	\$105.10
50061	63.12-1-9	26 Sage Ln	Melton, Christopher & Robyn	WD5 - Residential	94880	1	\$36.51	\$247.07	\$283.58
50062	63.12-1-50	19 Woodscape Dr	Mars, Deborah N,	WD5 - Residential	32720	1	\$36.51	\$85.20	\$121.72
50063	63.12-1-37	27 Sage Ln	Seybolt, Craig & Annetoinette	WD5 - Residential	51830	1	\$36.51	\$134.97	\$171.48
50064	63.12-1-35	23 Sage Ln	Dumas Rebecca, Deso Edward,	WD5 - Residential	37800	1	\$36.51	\$98.43	\$134.94
50065	63.12-1-12	32 Sage Ln	Weller, Robert & Jane	WD5 - Residential	31870	1	\$36.51	\$82.99	\$119.50
50066	63.12-1-11	30 Sage Ln	Corbisiero, Victor & Gayle	WD5 - Residential	17280	1	\$36.51	\$45.00	\$81.51
50067	63.12-1-36	25 Sage Ln	Thomas, James & Jean	WD5 - Residential	61270	1	\$36.51	\$159.55	\$196.06
50068	63.12-1-14	36 Sage Ln	Cirelli, Eric	WD5 - Residential	37260	1	\$36.51	\$97.03	\$133.54
50069	63.12-1-13	34 Sage Ln	Stidd, Gail E,	WD5 - Residential	13570	1	\$36.51	\$35.34	\$71.85
50070	63.12-1-46	11 Woodscape Dr	Hartgraves, Kenneth & Marianne	WD5 - Residential	43680	1	\$36.51	\$113.74	\$150.26

Town of Moreau  
 Saratoga County, New York  
 Water District Consolidation  
 Option 2 - Billing Based on EDU  
 Estimated Billing Amounts per Parcel  
 April 2021

Account Number	SBL Number	Service Address	Owner	Account / Property Type	2019 WATER CONSUMPTION	Equivalent Dwelling Units	Minimum Charge	Use Fees	Total Amount Billed
50071	63.12-1-15	38 Sage Ln	McGrath, James & Barbara	WD5 - Residential	36790	1	\$36.51	\$95.80	\$132.31
50072	63.12-1-16	40 Sage Ln	Woodard, James & Karen	WD5 - Residential	75750	1	\$36.51	\$197.25	\$233.77
50073	63.12-1-51	21 Woodscape Dr	French, Margie	WD5 - Residential	15000	1	\$36.51	\$39.06	\$75.57
50074	49.4-2-8	1612 Route 9	Concra, Shannon M.,	WD5 - Residential	63400	1	\$36.51	\$165.09	\$201.61
50075	64.1-1-32.12	495 Gansevoort Rd	Morrison- Baker, Carrie E,	WD5 - Residential	64110	2	\$73.02	\$166.94	\$239.97
50076	63.2-2-13	183 Reservoir Rd	Beaver, Anthony & Erika	WD5 - Residential	39240	1	\$36.51	\$102.18	\$138.69
50077	63.12-1-57	182 Reservoir Rd	Holmes, Carl	WD5 - Residential	57470	1	\$36.51	\$149.65	\$186.16
50078	63.2-2-17	175 Reservoir Rd	Springer, Jack & Peggy	WD5 - Residential	88590	1	\$36.51	\$230.69	\$267.20
50079	63.12-3-2	199 Reservoir Rd	Moran, Rita A,	WD5 - Residential	86510	1	\$36.51	\$225.27	\$261.79
50080	63.8-1-35	21 Ella Dr	Kovacs Penny, Mende Elly,	WD5 - Residential	377130	1	\$36.51	\$982.05	\$1,018.56
50081	63.8-1-19	22 Ella Dr	Santos, Carol	WD5 - Residential	139740	1	\$36.51	\$363.88	\$400.40
50082	63.12-2-55	4 Amber Ln	Stevens, Mary Ellen	WD5 - Residential	19140	1	\$36.51	\$49.84	\$86.35
50083	63.8-1-15	30 Ella Dr	Brennan Trustee, Agnes	WD5 - Residential	96400	1	\$36.51	\$251.03	\$287.54
50084	63.8-1-33	17 Ella Dr	Cutts, Murray & Sherrie	WD5 - Residential	196420	1	\$36.51	\$511.48	\$547.99
50085	63.12-2-1	3 Amber Ln	Juliano, Peter & Sara	WD5 - Residential	39800	1	\$36.51	\$103.64	\$140.15
50086	63.8-1-40	37 Ella Dr	Bayer Abigail, Pratt Shane,	WD5 - Residential	213720	1	\$36.51	\$556.53	\$593.04
50087	63.12-2-56	17 Amber Ln	Stahler III, Tami & George	WD5 - Residential	40710	1	\$36.51	\$106.01	\$142.52
50088	49.4-2-14	1625-1627 Route 9	Walkup, Alan J,	WD5 - Residential	50750	2	\$73.02	\$132.15	\$205.18
50089	63.8-1-5	50 Ella Dr	Osakowicz, Kristopher & Julie	WD5 - Residential	142430	1	\$36.51	\$370.89	\$407.40
50090	63.12-2-15	1 Royal Pines Dr	Lewis, Thomas & Sandra	WD5 - Residential	102110	1	\$36.51	\$265.90	\$302.41
50091	63.8-1-10	40 Ella Dr	Scalera, Vincent & Barbara	WD5 - Residential	150630	1	\$36.51	\$392.24	\$428.75
50092	63.2-2-34.18	172 Reservoir Rd	Snowball, Timothy & Mary Beth	WD5 - Residential	87110	1	\$36.51	\$226.84	\$263.35
50093	49.4-2-10	1606-1608 Route 9	Burt, Frank	WD5 - Residential	50750	1	\$36.51	\$132.15	\$168.67
50094	63.12-2-14	2 Royal Pines Dr	Patel, Snehal & Chetna	WD5 - Residential	162380	1	\$36.51	\$422.84	\$459.35
50095	63.8-1-6	48 Ella Dr	Harper, Jodie & Lyl	WD5 - Residential	51690	1	\$36.51	\$134.60	\$171.11
50097	63.8-1-14	32 Ella Dr	Labrum, Robert	WD5 - Residential	107460	1	\$36.51	\$279.83	\$316.34
50098	63.12-2-5	11 Amber Ln	Cottrell Jr, Susan & Leroy	WD5 - Residential	33130	1	\$36.51	\$86.27	\$122.78
50099	63.12-2-24	49 Woodscape Dr	Seaman, Joan E,	WD5 - Residential	38080	1	\$36.51	\$99.16	\$135.67
50100	63.8-1-7	46 Ella Dr	Descgaine Kelly Anne, Hodgson Robert B.,	WD5 - Residential	198170	1	\$36.51	\$516.04	\$552.55
50101	63.8-1-18	24 Ella Dr	LiCausi, Debra Diaz,	WD5 - Residential	112810	1	\$36.51	\$293.76	\$330.27
50102	63.12-2-30	10 Royal Pines Dr	Strazza Leigh Anne, Edwards, William W,	WD5 - Residential	140990	1	\$36.51	\$367.14	\$403.65
50103	63.12-3-4	53 Ella Dr	Kearney, Claude & Nancy	WD5 - Residential	157550	1	\$36.51	\$410.26	\$446.77
50104	63.12-2-23	51 Woodscape Dr	Baxter, Kathleen G,	WD5 - Residential	41990	1	\$36.51	\$109.34	\$145.85
50105	63.8-1-16	28 Ella Dr	Murphy, David & Lori	WD5 - Residential	110580	1	\$36.51	\$287.95	\$324.46
50106	63.2-1-18	1560 Route 9	Lord, John O,	WD5 - Residential	43400	1	\$36.51	\$113.01	\$149.53
50107	63.12-2-50	14 Amber Ln	Davidson-Champagne, Penelope	WD5 - Residential	26390	1	\$36.51	\$68.72	\$105.23
50108	63.12-2-7	15 Amber Ln	Morrell, Mary June	WD5 - Residential	26710	1	\$36.51	\$69.55	\$106.07
50109	63.8-1-9	42 Ella Dr	Quirion, Chad	WD5 - Residential	223980	1	\$36.51	\$583.25	\$619.76
50110	63.12-2-18	9 Royal Pines Dr	Houle, Daniel P,	WD5 - Residential	132810	1	\$36.51	\$345.84	\$382.35
50111	63.12-2-11	37 Woodscape Dr	Trembley, Robert & Jacqueline	WD5 - Residential	84050	1	\$36.51	\$218.87	\$255.38
50112	63.12-3-1	201 Reservoir Rd	McCarty, Gregory W,	WD5 - Residential	94140	1	\$36.51	\$245.14	\$281.65
50113	63.2-2-34.13	184 Reservoir Rd	Crandall Jr, Connie & Daniel S,	WD5 - Residential	26990	1	\$36.51	\$70.28	\$106.79
50114	63.8-1-13	34 Ella Dr	OConnor, Brian	WD5 - Residential	181480	1	\$36.51	\$472.58	\$509.09
50115	63.8-1-11	38 Ella Dr	Fischer, Vincent & Theresa	WD5 - Residential	134760	1	\$36.51	\$350.92	\$387.43
50116	63.12-2-17	5 Royal Pines Dr	Schou Jr, Margaret & Kjeld K,	WD5 - Residential	75190	1	\$36.51	\$195.80	\$232.31
50117	63.2-2-10	198 Reservoir Rd	Powhida, Timothy & Julianna	WD5 - Residential	63970	1	\$36.51	\$166.58	\$203.09
50118	63.2-1-2	1609 Route 9	Miller, John & Betty	WD5 - Residential	38770	1	\$36.51	\$100.96	\$137.47
50119	49.4-2-15	1633 Route 9	Keosaian Samantha Joan, Siskavich Justin,	WD5 - Residential	60440	1	\$36.51	\$157.39	\$193.90
50120	63.12-2-6	13 Amber Ln	Lajeunesse, Dennis & Dawn	WD5 - Residential	53030	1	\$36.51	\$138.09	\$174.60

Town of Moreau  
 Saratoga County, New York  
 Water District Consolidation  
 Option 2 - Billing Based on EDU  
 Estimated Billing Amounts per Parcel  
 April 2021

Account Number	SBL Number	Service Address	Owner	Account / Property Type	2019 WATER CONSUMPTION	Equivalent Dwelling Units	Minimum Charge	Use Fees	Total Amount Billed
50121	63.8-1-46	51 Ella Dr	Kilmer Living Trust, Patricia	WD5 - Residential	125510	1	\$36.51	\$326.83	\$363.34
50122	63.12-2-2	5 Amber Ln	Chouinard, Jeffrey	WD5 - Residential	63920	1	\$36.51	\$166.45	\$202.96
50123	63.8-1-17	26 Ella Dr	Cullen, Jeffrey & Susan	WD5 - Residential	167740	1	\$36.51	\$436.80	\$473.31
50124	63.12-2-3	7 Amber Ln	Misiewicz, Raymond	WD5 - Residential	23460	1	\$36.51	\$61.09	\$97.60
50125	63.12-2-19	11 Royal Pines Dr	Welsh, James & Mary Anne	WD5 - Residential	85600	1	\$36.51	\$222.90	\$259.42
50126	63.12-2-42	36 Woodscape Dr	Blumenreiter, Edward H,	WD5 - Residential	55770	1	\$36.51	\$145.23	\$181.74
50127	63.8-1-12	36 Ella Dr	Whitehead, Jerome & Barbara	WD5 - Residential	146890	1	\$36.51	\$382.50	\$419.02
50128	63.8-1-41	39 Ella Dr	Holden, Debra A,	WD5 - Residential	17090	1	\$36.51	\$44.50	\$81.01
50129	63.8-1-45	49 Ella Dr	McNolty, Deborah J,	WD5 - Residential	54790	1	\$36.51	\$142.67	\$179.19
50130	63.12-2-28	41 Woodscape Dr	Fairley Sr, Joseph K,	WD5 - Residential	17840	1	\$36.51	\$46.46	\$82.97
50131	63.12-2-37	65 Woodscape Dr	Ernst Jr, Marina & William	WD5 - Residential	150410	1	\$36.51	\$391.67	\$428.18
50132	63.12-2-45	30 Woodscape Dr	Lewis, Fran	WD5 - Residential	38820	1	\$36.51	\$101.09	\$137.60
50133	63.12-2-4	9 Amber Ln	Redlein, Carol	WD5 - Residential	1340	1	\$36.51	\$3.49	\$40.00
50134	63.8-1-36	23 Ella Dr	Clear, Jill A,	WD5 - Residential	124810	1	\$36.51	\$325.01	\$361.52
50135	63.8-1-38	29 Ella Dr	Duffy, Brian & Marie	WD5 - Residential	226130	1	\$36.51	\$588.85	\$625.36
50136	63.12-2-36	63 Woodscape Dr	Butler, James & Megan	WD5 - Residential	115600	1	\$36.51	\$301.02	\$337.54
50137	63.8-1-37	25 Ella Dr	Bickford Jr, Brandon	WD5 - Residential	51920	1	\$36.51	\$135.20	\$171.71
50138	63.12-2-47	18 Amber Ln	Tidd, Robert & Anna	WD5 - Residential	44020	1	\$36.51	\$114.63	\$151.14
50139	63.12-2-38	44 Woodscape Dr	Fake, Thomas & Susan	WD5 - Residential	19010	1	\$36.51	\$49.50	\$86.01
50140	63.12-2-29	8 Royal Pines Dr	Wise, Ryan & Kristen	WD5 - Residential	199570	1	\$36.51	\$519.68	\$556.20
50141	63.12-2-12	35 Woodscape Dr	Derway Kelli, Long Kevin,	WD5 - Residential	103030	1	\$36.51	\$268.29	\$304.80
50142	63.12-2-57	16 Amber Ln	Kelly, Barbara & Robert	WD5 - Residential	40530	1	\$36.51	\$105.54	\$142.05
50143	63.12-2-40	40 Woodscape Dr	Kelleher, Shannon	WD5 - Residential	12190	1	\$36.51	\$31.74	\$68.26
50144	63.2-2-15	177 Reservoir Rd	Izzo, John & Diane	WD5 - Residential	49610	1	\$36.51	\$129.19	\$165.70
50145	63.12-2-13	4 Royal Pines Dr	Mallette, Jason & Tanya	WD5 - Residential	235500	1	\$36.51	\$613.24	\$649.76
50146	63.2-2-1	228 Reservoir Rd	Sharpsteen, Daniel & Kyle	WD5 - Residential	41080	1	\$36.51	\$106.97	\$143.49
50147	63.12-2-21	15 Royal Pines Dr	Marry, Sean & Lori	WD5 - Residential	167170	1	\$36.51	\$435.31	\$471.83
50148	63.2-1-14.12	1584 Route 9	Hydock Warehousing LLC	WD5 - Residential	35610	1	\$36.51	\$92.73	\$129.24
50149	63.12-3-3	60 Ella Dr	Ostrander, Donald & Ellen	WD5 - Residential	130890	1	\$36.51	\$340.84	\$377.35
50151	63.2-1-10	1589 Route 9	South Glens Falls Self Storage	WD5 - Residential	63600	1	\$36.51	\$165.62	\$202.13
50152	63.8-1-4	52 Ella Dr	Reynolds, Joseph	WD5 - Residential	111090	1	\$36.51	\$289.28	\$325.79
50153	63.8-1-44	45 Ella Dr	Bolton, Jennifer & Stephen	WD5 - Residential	123290	1	\$36.51	\$321.05	\$357.56
50154	63.12-2-33	57 Woodscape Dr	Kendall, Rodney & Patricia	WD5 - Residential	79030	1	\$36.51	\$205.80	\$242.31
50155	63.12-2-35	61 Woodscape Dr	Enser, Jason & Pamela	WD5 - Residential	75880	1	\$36.51	\$197.59	\$234.10
50156	63.12-2-52	10 Amber Ln	Creaser, John R.,	WD5 - Residential	19790	1	\$36.51	\$51.53	\$88.05
50157	63.12-3-12	57 Ella Dr	Walls, Alan & Patricia	WD5 - Residential	159660	1	\$36.51	\$415.76	\$452.27
50158	63.8-1-8	44 Ella Dr	Parker, Steven	WD5 - Residential	143840	1	\$36.51	\$374.56	\$411.07
50159	63.12-2-54	6 Amber Ln	Firth, Peter & Carol	WD5 - Residential	24260	1	\$36.51	\$63.17	\$99.69
50160	63.8-1-29	9 Ella Dr	Abraham, Thomas W. & Leslie E.	WD5 - Residential	172430	1	\$36.51	\$449.01	\$485.52
50161	63.12-3-11	62 Ella Dr	Gutowski, Jeffrey & Susan	WD5 - Residential	73690	1	\$36.51	\$191.89	\$228.40
50162	63.12-2-10	19 Amber Ln	Shawver, Susan	WD5 - Residential	36710	1	\$36.51	\$95.59	\$132.11
50163	63.12-2-20	13 Royal Pines Dr	McGough, Ryan & Jodie	WD5 - Residential	155910	1	\$36.51	\$405.99	\$442.50
50164	63.12-2-32	55 Woodscape Dr	O'Leary, Timothy & Rebecca	WD5 - Residential	184400	1	\$36.51	\$480.18	\$516.69
50165	63.12-2-16	3 Royal Pines Dr	Chapman, Andrew & Katie	WD5 - Residential	145120	1	\$36.51	\$377.89	\$414.41
50166	63.8-1-42	41 Ella Dr	Bickford, Brandon & Jeanine	WD5 - Residential	57080	1	\$36.51	\$148.64	\$185.15
50167	63.8-1-1	58 Ella Dr	Dobert, John & Susan	WD5 - Residential	153840	1	\$36.51	\$400.60	\$437.11
50168	63.8-1-2	56 Ella Dr	Carroll, Gerard & Nancy	WD5 - Residential	143060	1	\$36.51	\$372.53	\$409.04
50169	63.12-2-31	12 Royal Pines Dr	Grimm, Robert	WD5 - Residential	103280	1	\$36.51	\$268.94	\$305.45
50170	63.12-2-34	59 Woodscape Dr	Varney, Matthew & Renee	WD5 - Residential	84480	1	\$36.51	\$219.99	\$256.50

Town of Moreau  
 Saratoga County, New York  
 Water District Consolidation  
 Option 2 - Billing Based on EDU  
 Estimated Billing Amounts per Parcel  
 April 2021

Account Number	SBL Number	Service Address	Owner	Account / Property Type	2019 WATER CONSUMPTION	Equivalent Dwelling Units	Minimum Charge	Use Fees	Total Amount Billed
50171	63.12-2-22	53 Woodscape Dr	Edwards, Richard & Diane	WD5 - Residential	19880	1	\$36.51	\$51.77	\$88.28
50172	63.12-2-44	32 Woodscape Dr	Eichin, Gerald & Anna	WD5 - Residential	58010	1	\$36.51	\$151.06	\$187.57
50173	63.8-1-43	43 Ella Dr	Stewart, Matthew	WD5 - Residential	225050	1	\$36.51	\$586.03	\$622.55
50174	63.8-1-30	11 Ella Dr	Goodman, Paul C.,	WD5 - Residential	123230	1	\$36.51	\$320.89	\$357.40
50175	63.8-1-31	13 Ella Dr	Gonyeau, Richard & Judith	WD5 - Residential	73100	1	\$36.51	\$190.35	\$226.87
50176	63.8-1-3	54 Ella Dr	Mabb, Jerome E,	WD5 - Residential	138770	1	\$36.51	\$361.36	\$397.87
50177	63.12-3-10	64 Ella Dr	Brace, Leroy	WD5 - Residential	95880	1	\$36.51	\$249.67	\$286.19
50178	63.8-1-27	5 Ella Dr	Sorensen, Carol	WD5 - Residential	93310	1	\$36.51	\$242.98	\$279.49
50179	63.2-2-5.2	214 Reservoir Rd	Ketchum, Benjamin & Katherine	WD5 - Residential	59700	1	\$36.51	\$155.46	\$191.97
50180	63.12-2-43	34 Woodscape Dr	Polunci, James & Valorie	WD5 - Residential	41710	1	\$36.51	\$108.61	\$145.13
50181	63.12-2-53	8 Amber Ln	Brein, Charles & Michele	WD5 - Residential	25030	1	\$36.51	\$65.18	\$101.69
50182	63.12-2-39	42 Woodscape Dr	Brady, Joseph & Mary	WD5 - Residential	72770	1	\$36.51	\$189.49	\$226.01
50183	63.8-1-32	15 Ella Dr	Childs, Irene	WD5 - Residential	162700	1	\$36.51	\$423.67	\$460.19
50184	63.2-2-25	240 Reservoir Rd	Ball Jr, Darleena & Charles	WD5 - Residential	39640	1	\$36.51	\$103.22	\$139.74
50185	63.12-2-51	12 Amber Ln	Anderson, Walter & Betty	WD5 - Residential	72200	1	\$36.51	\$188.01	\$224.52
50186	63.2-2-14	179 Reservoir Rd	Dzialo, Wm & Gayla	WD5 - Residential	81830	1	\$36.51	\$213.09	\$249.60
50187	63.12-2-27	43 Woodscape Dr	Shattuck, Stanley & Farida	WD5 - Residential	28000	1	\$36.51	\$72.91	\$109.42
50188	63.12-2-41	38 Woodscape Dr	Giordano Sharon, Currier Clint,	WD5 - Residential	120970	1	\$36.51	\$315.01	\$351.52
50189	63.8-1-34	19 Ella Dr	Macey Jr, Robert F,	WD5 - Residential	71100	1	\$36.51	\$185.15	\$221.66
50190	63.12-2-46	28 Woodscape Dr	Bowe, Linda S.,	WD5 - Residential	24980	1	\$36.51	\$65.05	\$101.56
50191	63.12-2-25	47 Woodscape Dr	Azzara Trustee, Erica L,	WD5 - Residential	12500	1	\$36.51	\$32.55	\$69.06
50192	63.12-2-26	45 Woodscape Dr	Linehan, Patricia	WD5 - Residential	14920	1	\$36.51	\$38.85	\$75.36
50193	63.8-1-25	10 Ella Dr	Shaw, Susan	WD5 - Residential	155730	1	\$36.51	\$405.52	\$442.04
50194	63.12-3-5	3 Ella Dr	Smith, Douglas & Carol	WD5 - Residential	203560	1	\$36.51	\$530.07	\$566.59
50195	63.8-1-26	8 Ella Dr	Plata, Frank & Patricia	WD5 - Residential	67170	1	\$36.51	\$174.91	\$211.42
50196	63.2-2-7.3	208 Reservoir Rd	Gadway, Marcia	WD5 - Residential	10990	1	\$36.51	\$28.62	\$65.13
50197	63.8-1-24	12 Ella Dr	Roods, Merycarol	WD5 - Residential	48170	1	\$36.51	\$125.44	\$161.95
50198	63.2-2-8	202 Reservoir Rd	Quinn, Nicholas & Meagan	WD5 - Residential	98870	1	\$36.51	\$257.46	\$293.97
50199	63.2-1-4	1603 Route 9	Montgomery, Michael P,	WD5 - Residential	23620	1	\$36.51	\$61.51	\$98.02
50200	63.2-2-39	206 Reservoir Rd	Tardif, Joseph E,	WD5 - Residential	60030	1	\$36.51	\$156.32	\$192.83
50201	63.12-3-6	6 Ella Dr	Chatterton, Jeffrey & Shawn	WD5 - Residential	122500	1	\$36.51	\$318.99	\$355.50
50202	63.8-1-21	18 Ella Dr	Plouf Jr., Jeanette & James H,	WD5 - Residential	186310	1	\$36.51	\$485.15	\$521.67
50203	63.12-3-8	1 Ella Dr	Jarvis, Charles & Donette	WD5 - Residential	158760	1	\$36.51	\$413.41	\$449.93
50204	63.8-1-20	20 Ella Dr	Rainville, Dennis & Jennifer	WD5 - Residential	124310	1	\$36.51	\$323.70	\$360.22
50205	63.12-3-7	4 Ella Dr	Chatterton, Jeffrey & Shawn	WD5 - Residential	187670	1	\$36.51	\$488.69	\$525.21
50206	63.8-1-22	16 Ella Dr	Nichols, Colleen	WD5 - Residential	135620	1	\$36.51	\$353.16	\$389.67
50207	63.8-1-23	14 Ella Dr	Capone Lisa M, Andreassen Joan,	WD5 - Residential	113500	1	\$36.51	\$295.56	\$332.07
50208	63.2-1-20	205 Reservoir Rd	Doyle, Diana Jean,	WD5 - Residential	54150	1	\$36.51	\$141.01	\$177.52
50209	63.2-2-11	196 Reservoir Rd	Depan-Cartier, Gayle B,	WD5 - Residential	39970	1	\$36.51	\$104.08	\$140.59
60001	50.1-1-16	13 Grover Ave	Muzikar, Denise M.,	WD6 - Residential	66420	1	\$36.51	\$172.96	\$209.47
60002	63.4-3-24	11 Kimberly Ln	Berrigan, Peter & Amanda	WD6 - Residential	125250	1	\$36.51	\$326.15	\$362.66
60003	63.4-3-13	17 Kimberly Ln	Mapes, Bruce & Kathleen	WD6 - Residential	35220	1	\$36.51	\$91.71	\$128.23
60004	50.1-1-36	6 Pine View Dr	Fifield, Jeremy & Andrea	WD6 - Residential	66780	1	\$36.51	\$173.90	\$210.41
60005	50.1-1-40.112	13 Pine View Dr	Davenport, James & Antoinette	WD6 - Residential	83080	1	\$36.51	\$216.34	\$252.85
60006	63.4-3-18	15 Kimberly Ln	Di Battista, Carl & RoseMaria	WD6 - Residential	53930	1	\$36.51	\$140.43	\$176.95
60007	63.4-3-12	19 Kimberly Ln	Gericke, Kenneth & Lauren	WD6 - Residential	35570	1	\$36.51	\$92.62	\$129.14
60008	50.1-1-18	10 Adams Rd	Stearns Robert, Stearns Mary,	WD6 - Residential	13080	1	\$36.51	\$34.06	\$70.57
60009	63.4-1-77	1449-1451 Route 9	Roccia Enterprise LLC	WD6 - Residential	202020	2	\$73.02	\$526.06	\$599.09
60010	63.4-1-35	6 Kimberly Ln	Gonyea, Joseph & Pamela	WD6 - Residential	111030	1	\$36.51	\$289.12	\$325.64

Town of Moreau  
 Saratoga County, New York  
 Water District Consolidation  
 Option 2 - Billing Based on EDU  
 Estimated Billing Amounts per Parcel  
 April 2021

Account Number	SBL Number	Service Address	Owner	Account / Property Type	2019 WATER CONSUMPTION	Equivalent Dwelling Units	Minimum Charge	Use Fees	Total Amount Billed
60011	50.1-1-33	7 Pine View Dr	Ringler, Robyn E,	WD6 - Residential	43340	1	\$36.51	\$112.86	\$149.37
60012	50.1-1-35	8 Pine View Dr	Rozell, Margreta M,	WD6 - Residential	33900	1	\$36.51	\$88.28	\$124.79
60013	50.1-1-17	11 Grover Ave	Newcomb, Annette L,	WD6 - Residential	24460	1	\$36.51	\$63.69	\$100.21
60014	63.4-4-25	24 Grey Fox Dr	Dingmon, Patricia	WD6 - Residential	92770	1	\$36.51	\$241.57	\$278.09
60015	50.1-1-30	9 Adams Rd	Hyde, Edward & Margot	WD6 - Residential	51810	1	\$36.51	\$134.91	\$171.43
60016	50.1-1-31	11 Adams Rd	Alkes, Ursula M,	WD6 - Residential	14190	1	\$36.51	\$36.95	\$73.46
60017	63.4-3-39	20 Kimberly Ln	McKeown, Margaret	WD6 - Residential	18580	1	\$36.51	\$48.38	\$84.89
60018	63.4-3-40	22 Kimberly Ln	Thomson, Glen & Donna	WD6 - Residential	34570	1	\$36.51	\$90.02	\$126.53
60019	63.4-3-36	14 Kimberly Ln	Streicher, Dawn	WD6 - Residential	29980	1	\$36.51	\$78.07	\$114.58
60020	50.1-1-10	10 Grover Ave	Atkins, Kurt	WD6 - Residential	39160	1	\$36.51	\$101.97	\$138.49
60021	63.4-4-1	34 Kimberly Ln	DeCrescenzo, Laurie A,	WD6 - Residential	101640	1	\$36.51	\$264.67	\$301.18
60022	49.59-1-11	10 Washington Rd	Rivers, Sherry	WD6 - Residential	60600	1	\$36.51	\$157.80	\$194.32
60023	63.4-1-17.2	5 Kimberly Ln	Tierney, Magan S, Rowe Sr., Jeffrey B,	WD6 - Residential	38550	1	\$36.51	\$100.38	\$136.90
60024	50.1-1-11	12 Grover Ave	Powers, David & Lorraine	WD6 - Residential	36020	1	\$36.51	\$93.80	\$130.31
60025	50.1-1-20	9 Grover Ave	Hall, David A,	WD6 - Residential	36200	1	\$36.51	\$94.27	\$130.78
60026	63.4-3-19	13 Kimberly Ln	Van Guilder, Joseph & Laura	WD6 - Residential	151240	1	\$36.51	\$393.83	\$430.34
60027	63.4-3-6	23 Kimberly Ln	Jackson, Corey	WD6 - Residential	54360	1	\$36.51	\$141.55	\$178.07
60028	63.3-1-3.111	1450 Route 9	Maokin LLC	WD6 - Residential	150420	2	\$73.02	\$391.70	\$464.72
60029	50.1-1-40.111	11 Pine View Dr	Dano, Robert & Deborah	WD6 - Residential	45320	1	\$36.51	\$118.01	\$154.53
60030	50.1-1-15	12 Adams Rd	Davies, Gary & Rhonda	WD6 - Residential	58510	1	\$36.51	\$152.36	\$188.87
60031	63.4-4-4	40 Kimberly Ln	Sharpe, Karen	WD6 - Residential	99870	1	\$36.51	\$260.06	\$296.58
60032	49.67-1-5	12 Merritt Rd	Brennan, Aaron J,	WD6 - Residential	70640	1	\$36.51	\$183.95	\$220.46
60033	49.52-1-43	8 Fernwood Rd	Kobor, Ryan & Rose Marie	WD6 - Residential	35720	1	\$36.51	\$93.02	\$129.53
60034	49.52-1-49	10 Fernwood Rd	Hager, Charles H,	WD6 - Residential	54350	1	\$36.51	\$141.53	\$178.04
60035	49.52-1-42	6 Fernwood Rd	Faden, Augustus & Linda	WD6 - Residential	104450	1	\$36.51	\$271.99	\$308.50
60036	49.51-3-7	18 Fernwood Rd	Faria, Michele	WD6 - Residential	25910	1	\$36.51	\$67.47	\$103.98
60037	49.59-2-3	14 Jacobie Rd	Weston, Steven & Nicole	WD6 - Residential	48340	1	\$36.51	\$125.88	\$162.39
60038	49.67-1-2	18 Merritt Rd	Wilson, Douglas & Laurie	WD6 - Residential	47640	1	\$36.51	\$124.06	\$160.57
60039	49.51-3-19	9 Maplewood Pkwy	Brown, Karen	WD6 - Residential	14890	1	\$36.51	\$38.77	\$75.29
60040	63.4-4-30	4 Grey Fox Dr	Fisher, Richard	WD6 - Residential	78550	1	\$36.51	\$204.55	\$241.06
60041	63.4-3-11	18 Amy Dr	Speziale, Thomas & Sandi	WD6 - Residential	55170	1	\$36.51	\$143.66	\$180.18
60042	63.4-3-20	12 Amy Dr	Springer, Joyce & Richard	WD6 - Residential	97800	1	\$36.51	\$254.67	\$291.18
60043	49.51-2-11	12 Washington Rd	Linehan, Carol & John David,	WD6 - Residential	45040	1	\$36.51	\$117.28	\$153.80
60044	63.4-3-10	17 Amy Dr	US Bank Trust NA	WD6 - Residential	8930	1	\$36.51	\$23.25	\$59.77
60045	63.4-3-14	16 Amy Dr	Sims, Jeffrey R,	WD6 - Residential	51020	1	\$36.51	\$132.86	\$169.37
60046	63.4-3-16	13 Amy Dr	Curran, Maureen	WD6 - Residential	31520	1	\$36.51	\$82.08	\$118.59
60047	63.4-3-8	20 Amy Dr	Bradley, Michael & Beverly	WD6 - Residential	163420	1	\$36.51	\$425.55	\$462.06
60048	49.60-1-1	16 Maplewood Pkwy	Mckenna Brodie, Frank Steven,	WD6 - Residential	101950	1	\$36.51	\$265.48	\$301.99
60049	49.59-2-15	5 Washington Rd	Bromley, William & Katherine	WD6 - Residential	63320	1	\$36.51	\$164.89	\$201.40
60050	63.4-3-3	32 Kimberly Ln	Underwood, Norman & Carol	WD6 - Residential	28910	1	\$36.51	\$75.28	\$111.79
60051	49.59-2-5	11 Maplewood Pkwy	Barton, Jeffrey & Carol	WD6 - Residential	45390	1	\$36.51	\$118.20	\$154.71
60052	49.52-1-74	2 Maplewood Pkwy	Hill, Dennis & Edith	WD6 - Residential	43490	1	\$36.51	\$113.25	\$149.76
60053	49.51-2-10	14 Washington Rd	Prout, Donna J,	WD6 - Residential	69800	1	\$36.51	\$181.76	\$218.27
60054	50.1-1-12	14 Grover Ave	Ramsey, William & Patricia	WD6 - Residential	83340	1	\$36.51	\$217.02	\$253.53
60055	63.4-4-31	2 Grey Fox Dr	Glowinski, Regina M,	WD6 - Residential	11130	1	\$36.51	\$28.98	\$65.50
60056	49.52-1-66	17 Fernwood Rd	Hajek, Gary & Elizabeth	WD6 - Residential	25640	1	\$36.51	\$66.77	\$103.28
60057	49.51-3-23	17 Jacobie Rd	Seiferheld, Anthony S,	WD6 - Residential	160740	1	\$36.51	\$418.57	\$455.08
60058	49.59-1-35	22 Merritt Rd	Palmer, Nicole A,	WD6 - Residential	43240	1	\$36.51	\$112.60	\$149.11
60059	63.4-4-28.1	12 Grey Fox Dr	Becerril, Valente & Shelly	WD6 - Residential	75760	1	\$36.51	\$197.28	\$233.79

Town of Moreau  
 Saratoga County, New York  
 Water District Consolidation  
 Option 2 - Billing Based on EDU  
 Estimated Billing Amounts per Parcel  
 April 2021

Account Number	SBL Number	Service Address	Owner	Account / Property Type	2019 WATER CONSUMPTION	Equivalent Dwelling Units	Minimum Charge	Use Fees	Total Amount Billed
60060	49.51-3-3	21 Fernwood Rd	Sharrow, Rebecca	WD6 - Residential	59270	1	\$36.51	\$154.34	\$190.85
60061	49.59-2-12	21 Merritt Rd	Holmes, Katherine	WD6 - Residential	15150	1	\$36.51	\$39.45	\$75.96
60062	49.52-1-68	11 Fernwood Rd	Atherton-Ely, Lynn & James	WD6 - Residential	288220	1	\$36.51	\$750.53	\$787.04
60063	49.68-1-2	5 Merritt Rd	La Marche, Beverley C,	WD6 - Residential	44460	1	\$36.51	\$115.77	\$152.29
60064	49.67-1-3	16 Merritt Rd	Wurster, Kathryn E,	WD6 - Residential	0	1	\$36.51	\$0.00	\$36.51
60065	49.52-1-67	19 Fernwood Rd	Bell, David & Debbie	WD6 - Residential	29620	1	\$36.51	\$77.13	\$113.64
60066	49.67-1-4	14 Merritt Rd	Donohue, Margaret L,	WD6 - Residential	83280	1	\$36.51	\$216.86	\$253.37
60067	49.51-3-11	17 Washington Rd	Reed, Gladys D,	WD6 - Residential	57550	1	\$36.51	\$149.86	\$186.37
60068	63.4-1-7	1498 Route 9	Camarda, Lynda R,	WD6 - Residential	67680	1	\$36.51	\$176.24	\$212.75
60069	49.51-3-6	20 Fernwood Rd	Purkey, Thomas D,	WD6 - Residential	65380	1	\$36.51	\$170.25	\$206.76
60070	49.51-3-5	22 Fernwood Rd	Murphy, Diana F,	WD6 - Residential	29550	1	\$36.51	\$76.95	\$113.46
60071	49.51-3-22	15 Jacobie Rd	Delong, Barbra	WD6 - Residential	45040	1	\$36.51	\$117.28	\$153.80
60072	49.51-3-29	13 Jacobie Rd	Doody, Erin	WD6 - Residential	17740	1	\$36.51	\$46.20	\$82.71
60073	49.52-1-73	13 Fernwood Rd	Murphy, Edward & Amy	WD6 - Residential	97580	1	\$36.51	\$254.10	\$290.61
60074	63.4-4-36	451 Gansevoort Rd	Johnson, Phillip & Michelle	WD6 - Residential	55340	1	\$36.51	\$144.11	\$180.62
60075	63.4-3-38	18 Kimberly Ln	Velasquez, Ana	WD6 - Residential	25580	1	\$36.51	\$66.61	\$103.12
60076	50.1-1-6	4 Grover Ave	Michelucci, Tina M,	WD6 - Residential	27400	1	\$36.51	\$71.35	\$107.86
60077	50.1-1-9	8 Grover Ave	McLean, Brian & Christine	WD6 - Residential	133050	1	\$36.51	\$346.46	\$382.98
60078	63.3-1-22	1411 Route 9	Cross, Cheryl	WD6 - Residential	792760	29	\$1,058.86	\$2,064.36	\$3,123.22
60079	50.1-1-14	14 Adams Rd	Brunelle, Oliver P,	WD6 - Residential	22040	1	\$36.51	\$57.39	\$93.90
60080	50.1-1-13	15 Grover Ave	Lorey, Christopher & Rebecca	WD6 - Residential	69760	1	\$36.51	\$181.66	\$218.17
60081	49.67-1-9	8 Merritt Rd	Christensen, Emily A,	WD6 - Residential	93000	1	\$36.51	\$242.17	\$278.69
60082	63.4-3-5	25 Kimberly Ln	Knapp, Thomas & Adrienne	WD6 - Residential	35100	1	\$36.51	\$91.40	\$127.91
60083	49.67-1-10	6 Merritt Rd	Saville Weylin, Pagana-Saville Carmela,	WD6 - Residential	265510	1	\$36.51	\$691.39	\$727.90
60084	49.51-3-4	19 Washington Rd	Bronson, Louis & Deborah	WD6 - Residential	27000	1	\$36.51	\$70.31	\$106.82
60085	63.4-4-8	44 Grey Fox Dr	Baker, Brad & Heather	WD6 - Residential	37560	1	\$36.51	\$97.81	\$134.32
60086	63.4-4-22	11 Grey Fox Dr	DePoy, Christopher & Cheri	WD6 - Residential	58520	1	\$36.51	\$152.39	\$188.90
60087	63.4-3-23	10 Amy Dr	England Sr, Susan & John	WD6 - Residential	30570	1	\$36.51	\$79.60	\$116.12
60088	63.4-3-15	15 Amy Dr	Holzarth, Scott C,	WD6 - Residential	12600	1	\$36.51	\$32.81	\$69.32
60089	50.1-1-21	7 Grover Ave	Duell, Paul Raymond,	WD6 - Residential	36370	1	\$36.51	\$94.71	\$131.22
60090	49.59-2-7.112	20 Maplewood Pkwy	United Methodist Church	WD6 - Residential	28750	1	\$36.51	\$74.87	\$111.38
60091	49.51-3-2	23 Fernwood Rd	Daniels, Edward & Patricia	WD6 - Residential	11050	1	\$36.51	\$28.77	\$65.29
60093	49.67-1-28	7 Merritt Rd	Hall, Larry & Wilma	WD6 - Residential	30240	1	\$36.51	\$78.75	\$115.26
60094	63.4-4-50.112	26 Grey Fox Dr	Darrow, Joseph & Lori	WD6 - Residential	69340	1	\$36.51	\$180.56	\$217.07
60095	63.4-4-32	44 Kimberly Ln	Comar, Paul & Lori	WD6 - Residential	114730	1	\$36.51	\$298.76	\$335.27
60096	63.4-4-16	35 Grey Fox Dr	Jacox, Kenneth & Anissa	WD6 - Residential	52210	1	\$36.51	\$135.96	\$172.47
60097	63.4-4-21	7 Grey Fox Dr	Van Tassel, Bruce & Maryann	WD6 - Residential	40680	1	\$36.51	\$105.93	\$142.44
60098	63.4-4-13	27 Grey Fox Dr	Hastings, David & Sarah	WD6 - Residential	15290	1	\$36.51	\$39.82	\$76.33
60099	63.4-4-23	15 Grey Fox Dr	Sperry, Dennis & Lisa	WD6 - Residential	79330	1	\$36.51	\$206.58	\$243.09
60100	63.4-4-20	3 Grey Fox Dr	Salazar, Patricia & David	WD6 - Residential	53020	1	\$36.51	\$138.06	\$174.58
60101	63.4-4-3	38 Kimberly Ln	England, Catherine & John J,	WD6 - Residential	38690	1	\$36.51	\$100.75	\$137.26
60102	63.4-4-14	29 Grey Fox Dr	Rooke, Gary & Dolly	WD6 - Residential	34130	1	\$36.51	\$88.87	\$125.39
60103	50.1-1-24	5 Grover Ave	Manz, Alice G,	WD6 - Residential	32370	1	\$36.51	\$84.29	\$120.80
60104	63.4-4-51	21 Grey Fox Dr	Baldwin, Ronald & Terry	WD6 - Residential	49140	1	\$36.51	\$127.96	\$164.47
60105	50.1-1-23	4 Adams Rd	McArdell, Carol	WD6 - Residential	51810	1	\$36.51	\$134.91	\$171.43
60106	63.4-3-41	24 Kimberly Ln	Carr, Beatrice F,	WD6 - Residential	20000	1	\$36.51	\$52.08	\$88.59
60107	63.18-1-2	396 Reynolds Rd	ABC Preschool LLC	WD6 - Residential	20720	1	\$36.51	\$53.96	\$90.47
60108	50.1-1-29	7 Adams Rd	Bennett, David & Jill	WD6 - Residential	46320	1	\$36.51	\$120.62	\$157.13
60109	63.4-3-25	9 Kimberly Ln	Cummings, Edward J,	WD6 - Residential	35920	1	\$36.51	\$93.54	\$130.05



Town of Moreau  
 Saratoga County, New York  
 Water District Consolidation  
 Option 2 - Billing Based on EDU  
 Estimated Billing Amounts per Parcel  
 April 2021

Account Number	SBL Number	Service Address	Owner	Account / Property Type	2019 WATER CONSUMPTION	Equivalent Dwelling Units	Minimum Charge	Use Fees	Total Amount Billed
60110	63.4-1-34.1	10 Kimberly Ln	La Fountain Jr, Brenda & William	WD6 - Residential	53340	1	\$36.51	\$138.90	\$175.41
60111	63.4-4-2	36 Kimberly Ln	Hayes, Dayna S,	WD6 - Residential	0	1	\$36.51	\$0.00	\$36.51
60112	63.4-1-34.2	8 Kimberly Ln	Loyst, Richard W,	WD6 - Residential	11570	1	\$36.51	\$30.13	\$66.64
60113	63.4-4-6	29 Kimberly Ln	Guay, Jeffrey & Ingrid	WD6 - Residential	17220	1	\$36.51	\$44.84	\$81.35
60115	63.4-4-27	16 Grey Fox Dr	Healy, Victoria	WD6 - Residential	37570	1	\$36.51	\$97.83	\$134.35
60116	63.4-1-43	335 Reynolds Rd	White Birch MHC LLC	WD6 - Residential	22157600	134	\$4,892.66	\$57,698.66	\$62,591.32
60117	49.44-1-3	6 Sunset Dr	Paul, Carl & Donna	WD6 - Residential	60900	1	\$36.51	\$158.58	\$195.10
60118	63.4-2-7	370 Reynolds Rd	Bourdeau III, Wendy & Francis	WD6 - Residential	50720	1	\$36.51	\$132.08	\$168.59
60119	63.4-2-19	344 Reynolds Rd	Graves, Louise	WD6 - Residential	16420	1	\$36.51	\$42.76	\$79.27
60120	63.4-2-21	338 Reynolds Rd	Bushman, Michael & Lisa	WD6 - Residential	83020	1	\$36.51	\$216.19	\$252.70
60121	63.4-1-41	339 Reynolds Rd	Picinich, Michael	WD6 - Residential	42930	1	\$36.51	\$111.79	\$148.30
60123	77.4-4-42	414 Reynolds Rd	Pickett, Florence & Paul D	WD6 - Residential	25700	1	\$36.51	\$66.92	\$103.44
60124	63.4-2-3	378 Reynolds Rd	Tatsey, Bruce & Donna	WD6 - Residential	160370	1	\$36.51	\$417.61	\$454.12
60125	77.1-1-75.2	1297 Route 9	Burke, Thomas & Jeremiah	WD6 - Residential	363970	4	\$146.05	\$947.78	\$1,093.83
60126	49.52-1-56	16 Fernwood Rd	Hemingway, Judy & Susan	WD6 - Residential	116230	1	\$36.51	\$302.66	\$339.18
60127	49.52-1-44	5 Fernwood Rd	Duket-Stockdale, Joe Ann	WD6 - Residential	45860	1	\$36.51	\$119.42	\$155.93
60128	63.-1-18.2	1549 Route 9	Labarge, Frank A,	WD6 - Residential	41750	1	\$36.51	\$108.72	\$145.23
60129	63.4-2-11	360 Reynolds Rd	Ross, Sandra G,	WD6 - Residential	21410	1	\$36.51	\$55.75	\$92.26
60130	49.51-2-9	16 Washington Rd	Cardinale-Harris Josephine S, Harris Robert S,	WD6 - Residential	469550	1	\$36.51	\$1,222.71	\$1,259.23
60131	63.4-4-48	301 Reynolds Rd	Chase Jr, Susan & Lewis	WD6 - Residential	32370	1	\$36.51	\$84.29	\$120.80
60132	77.1-1-73.1	24-26 Fawn Rd	Pecue, Roy & Debbie	WD6 - Residential	16220	1	\$36.51	\$42.24	\$78.75
60133	63.4-1-61	393 Reynolds Rd	LaRock, Cecil & Johnathan	WD6 - Residential	34660	1	\$36.51	\$90.26	\$126.77
60134	50.1-1-32	13 Adams Rd	Reynolds, Keith R,	WD6 - Residential	24690	1	\$36.51	\$64.29	\$100.81
60136	63.4-3-31.2	6 Michael Ter	Congdon, William & Kathy	WD6 - Residential	53650	1	\$36.51	\$139.71	\$176.22
60137	63.4-1-59	389 Reynolds Rd	Sutphin, Michael & Tamara	WD6 - Residential	20530	1	\$36.51	\$53.46	\$89.97
60140	63.4-1-51	369 Reynolds Rd	Sweet, Gail	WD6 - Residential	80640	1	\$36.51	\$209.99	\$246.50
60141	63.4-1-62	395 Reynolds Rd	Howe, Karen A,	WD6 - Residential	12090	1	\$36.51	\$31.48	\$67.99
60142	63.4-1-65	403 Reynolds Rd	Ashline, Dale & Susan	WD6 - Residential	35100	1	\$36.51	\$91.40	\$127.91
60143	77.1-1-68	1339 Route 9	Arnold, Kellen Lennox,	WD6 - Residential	51340	1	\$36.51	\$133.69	\$170.20
60144	63.2-1-25	1552 Route 9	Hull Family LLC	WD6 - Residential	71220	1	\$36.51	\$185.46	\$221.97
60145	63.4-1-55	377 Reynolds Rd	Paddock, Eric & Deann	WD6 - Residential	45050	1	\$36.51	\$117.31	\$153.82
60146	63.-1-18.1	1547 Route 9	Gardiner, Stephen A,	WD6 - Residential	16110	1	\$36.51	\$41.95	\$78.46
60147	63.4-1-53	373 Reynolds Rd	Butler, Marjorie	WD6 - Residential	34000	1	\$36.51	\$88.54	\$125.05
60148	77.1-1-21	1330 Route 9	Executive Property Serv LLC	WD6 - Residential	39090	1	\$36.51	\$101.79	\$138.30
60150	49.44-1-6	3 Feeder Dam Rd	Murphy, Kevin B,	WD6 - Residential	63900	1	\$36.51	\$166.40	\$202.91
60151	49.44-1-4	7 Feeder Dam Rd	AIM Services Inc	WD6 - Residential	144490	1	\$36.51	\$376.25	\$412.77
60152	49.44-1-2	11 Feeder Dam Rd	White Jr, Richard	WD6 - Residential	10660	1	\$36.51	\$27.76	\$64.27
60153	49.44-1-1	13 Feeder Dam Rd	Ball, David & Margaret	WD6 - Residential	67480	1	\$36.51	\$175.72	\$212.23
60154	49.44-3-3	15 Feeder Dam Rd	Shewell, Terry Lee	WD6 - Residential	36720	1	\$36.51	\$95.62	\$132.13
60155	49.44-3-2	17 Feeder Dam Rd	Wilson, Ted M,	WD6 - Residential	32300	1	\$36.51	\$84.11	\$120.62
60156	49.51-3-31	23 Feeder Dam Rd	Eckman, Kathleen M,	WD6 - Residential	18590	1	\$36.51	\$48.41	\$84.92
60157	49.44-1-15	3 Sunset Dr	Palmer, Gary & Vicky M,	WD6 - Residential	115350	1	\$36.51	\$300.37	\$336.89
60158	77.1-1-73.2	1318 Route 9	GROMA LLC	WD6 - Residential	0	1	\$36.51	\$0.00	\$36.51
60159	49.44-1-8	1739-1741 Route 9	Castellano, Heather	WD6 - Residential	83380	2	\$73.02	\$217.12	\$290.15
60160	77.1-1-54	39 Fawn Rd	Gilligan, Keith G,	WD6 - Residential	41870	1	\$36.51	\$109.03	\$145.54
60161	77.1-1-59	38 Fawn Rd	Hudson Headwaters	WD6 - Residential	11240	1	\$36.51	\$29.27	\$65.78
60162	77.1-1-71	1314-1316 Route 9	Danico Properties LLC	WD6 - Residential	23610	2	\$73.02	\$61.48	\$134.51
60163	49.59-2-14	3 Washington Rd	Burleigh James, Dygert Marla,	WD6 - Residential	44640	1	\$36.51	\$116.24	\$152.76
60164	49.67-1-29	4 Merritt Rd	Leroy Trustee, Gabrielle T,	WD6 - Residential	10920	1	\$36.51	\$28.44	\$64.95

Town of Moreau  
 Saratoga County, New York  
 Water District Consolidation  
 Option 2 - Billing Based on EDU  
 Estimated Billing Amounts per Parcel  
 April 2021

Account Number	SBL Number	Service Address	Owner	Account / Property Type	2019 WATER CONSUMPTION	Equivalent Dwelling Units	Minimum Charge	Use Fees	Total Amount Billed
60165	49.59-1-29	32 Merritt Rd	Holman, Christopher & Mallory	WD6 - Residential	40170	1	\$36.51	\$104.60	\$141.12
60167	77.1-1-76	1352 Route 9	Noftle Enterprises Inc	WD6 - Residential	36470	1	\$36.51	\$94.97	\$131.48
60170	77.1-1-79	1277-1283 Route 9	Finke Enterprises, LLC	WD6 - Residential	28430	1	\$36.51	\$74.03	\$110.54
60171	77.1-1-35	1304 Route 9	GROMA LLC	WD6 - Residential	26270	1	\$36.51	\$68.41	\$104.92
60172	77.1-1-61	1311 Route 9	Stewart's Shoppe Corp.	WD6 - Residential	60490	1	\$36.51	\$157.52	\$194.03
60173	77.1-1-24	1320-1322 Route 9	GROMA LLC	WD6 - Residential	0	1	\$36.51	\$0.00	\$36.51
60174	49.52-1-45	7 Fernwood Rd	Weller, Michelle L,	WD6 - Residential	42180	1	\$36.51	\$109.84	\$146.35
60175	63.3-1-14	1393 Route 9	Sean Kam & Logan Realty Inc	WD6 - Residential	333170	3	\$109.54	\$867.58	\$977.12
60176	63.4-3-21	11 Amy Dr	Rumrill, Herman & Susan	WD6 - Residential	25690	1	\$36.51	\$66.90	\$103.41
60177	49.67-1-8	9 Merritt Rd	Hammond, Richard & Leeann	WD6 - Residential	21560	1	\$36.51	\$56.14	\$92.65
60178	63.4-3-33	4 Amy Dr	Van Tassel, Alan & Colleen	WD6 - Residential	46960	1	\$36.51	\$122.28	\$158.80
60179	63.19-1-1	388 Reynolds Rd	Dominy, Joseph	WD6 - Residential	65940	1	\$36.51	\$171.71	\$208.22
60180	49.51-3-18	7 Maplewood Pkwy	C/O WRI Property Management, US Bank Trust	WD6 - Residential	19840	1	\$36.51	\$51.66	\$88.18
60181	49.60-1-5	3 Jacobie Rd	Carpenter, Michael & Cynthia	WD6 - Residential	44150	1	\$36.51	\$114.97	\$151.48
60182	49.44-1-7	1 Feeder Dam Rd	Jones, Patrick	WD6 - Residential	54040	2	\$73.02	\$140.72	\$213.75
60183	49.59-1-12	8 Washington Rd	Federal National Mortgage Assn.	WD6 - Residential	54060	1	\$36.51	\$140.77	\$177.29
60184	49.59-1-25	28 Merritt Rd	Coe, Andrew & Kara	WD6 - Residential	76220	1	\$36.51	\$198.48	\$234.99
60185	63.4-4-12.2	36 Grey Fox Dr	Falova, Louis & Angela	WD6 - Residential	14700	1	\$36.51	\$38.28	\$74.79
60186	49.59-2-11	19 Merritt Rd	Morrell, Craig & Colleen	WD6 - Residential	11490	1	\$36.51	\$29.92	\$66.43
60187	49.67-1-6	10 Merritt Rd	Phillips, Normande M,	WD6 - Residential	18190	1	\$36.51	\$47.37	\$83.88
60188	63.4-4-5	21 Amy Dr	Cooper, Timothy & Joanne	WD6 - Residential	45470	1	\$36.51	\$118.40	\$154.92
60189	63.4-2-31.1	304 Reynolds Rd	Joubert, Melissa & Robert	WD6 - Residential	60470	1	\$36.51	\$157.46	\$193.98
60190	49.59-2-1	11 Washington Rd	Derosia, John & Kelly	WD6 - Residential	35430	1	\$36.51	\$92.26	\$128.77
60191	49.59-2-13	23 Merritt Rd	Roberts, Phillip & Laura	WD6 - Residential	32940	1	\$36.51	\$85.78	\$122.29
60192	63.4-3-2	30 Kimberly Ln	Varney, Michael & Michelle	WD6 - Residential	93040	1	\$36.51	\$242.28	\$278.79
60193	63.4-3-35	7 Kimberly Ln	Ryan, Daniel & Valerie	WD6 - Residential	47420	1	\$36.51	\$123.48	\$159.99
60194	63.4-2-6	372 Reynolds Rd	Scarincio, Michael & Cheryl	WD6 - Residential	206010	1	\$36.51	\$536.45	\$572.96
60195	77.1-1-48	1287 Route 9	Bhatti, Elishba	WD6 - Residential	455740	5	\$182.56	\$1,186.75	\$1,369.31
60196	63.4-1-71	1462 Route 9	Bhatti, Elishba	WD6 - Residential	328840	3	\$109.54	\$856.30	\$965.84
60197	63.4-4-50.22	427 Gansevoort Rd	Savoie, Vincent P,	WD6 - Residential	39760	1	\$36.51	\$103.54	\$140.05
60198	63.4-2-12	358 Reynolds Rd	Pratt, Danielle & William J	WD6 - Residential	55000	1	\$36.51	\$143.22	\$179.73
60199	63.4-3-22	9 Amy Dr	Gregory, Evelyn P,	WD6 - Residential	0	1	\$36.51	\$0.00	\$36.51
60200	63.4-4-11	38 Grey Fox Dr	White, Ethel Heidi	WD6 - Residential	0	1	\$36.51	\$0.00	\$36.51
60201	77.1-1-77	1350 Route 9	BKM Properties, LLC.	WD6 - Residential	5370	1	\$36.51	\$13.98	\$50.50
60202	63.4-3-44	3 Amy Dr	Landon, Michael & Deanna	WD6 - Residential	50780	1	\$36.51	\$132.23	\$168.74
60203	63.4-2-5	374 Reynolds Rd	Varney III, Jolene & John	WD6 - Residential	290	1	\$36.51	\$0.76	\$37.27
60204	49.60-1-3	12 Maplewood Pkwy	Korb, Dean & Edith	WD6 - Residential	19340	1	\$36.51	\$50.36	\$86.87
60205	77.1-1-78	488 Fortsville Rd	BKM Properties, LLC	WD6 - Residential	0	1	\$36.51	\$0.00	\$36.51
60207	49.51-2-8	20 Washington Rd	Madelone, John & Kathy	WD6 - Residential	61630	1	\$36.51	\$160.49	\$197.00
60208	63.4-3-17	14 Amy Dr	Crofut, Keith & Sara	WD6 - Residential	70960	1	\$36.51	\$184.78	\$221.29
60209	63.4-1-39	331 Reynolds Rd	Power Jr, Susan & Kevin D,	WD6 - Residential	64500	1	\$36.51	\$167.96	\$204.47
60211	63.4-2-28	322 Reynolds Rd	Braymer, James & Deborah	WD6 - Residential	40640	1	\$36.51	\$105.83	\$142.34
60212	63.4-2-8	368 Reynolds Rd	Lindstrand, Joshua C,	WD6 - Residential	22870	1	\$36.51	\$59.55	\$96.07
60213	63.3-1-15.2	1401 Route 9	Fish (Global Partners LLC), Phyllis	WD6 - Residential	27390	1	\$36.51	\$71.32	\$107.84
60214	63.-2-2.12	342 Reynolds Rd	Carayiannis, Constantine & Rosalie	WD6 - Residential	57600	1	\$36.51	\$149.99	\$186.50
60215	63.4-2-18	346 Reynolds Rd	Suttle, David W,	WD6 - Residential	9180	1	\$36.51	\$23.90	\$60.42
60216	63.4-2-20	340 Reynolds Rd	Hilton Jr, Teresa & Robert	WD6 - Residential	63190	1	\$36.51	\$164.55	\$201.06
60217	63.3-1-4	405 Reynolds Rd	Naja, John & Baiba	WD6 - Residential	116860	1	\$36.51	\$304.30	\$340.82
60218	49.59-1-23	24 Merritt Rd	Merrill, Patrick S,	WD6 - Residential	62340	1	\$36.51	\$162.33	\$198.85

Town of Moreau  
 Saratoga County, New York  
 Water District Consolidation  
 Option 2 - Billing Based on EDU  
 Estimated Billing Amounts per Parcel  
 April 2021

Account Number	SBL Number	Service Address	Owner	Account / Property Type	2019 WATER CONSUMPTION	Equivalent Dwelling Units	Minimum Charge	Use Fees	Total Amount Billed
60219	63.4-2-32.1	298 Reynolds Rd	Rich, Sharlene	WD6 - Residential	51500	1	\$36.51	\$134.11	\$170.62
60220	49.51-3-12	15 Washington Rd	Trollip, Adrian	WD6 - Residential	23890	1	\$36.51	\$62.21	\$98.72
60221	63.4-1-37	327 Reynolds Rd	Hunt, Robert & Sharon	WD6 - Residential	71970	1	\$36.51	\$187.41	\$223.92
60222	63.4-2-56	376 Reynolds Rd	Carey, Guy & Lois	WD6 - Residential	5540	1	\$36.51	\$14.43	\$50.94
60223	63.4-2-25	330 Reynolds Rd	Cook, Kathleen D,	WD6 - Residential	23610	1	\$36.51	\$61.48	\$97.99
60224	63.4-3-7	21 Kimberly Ln	Beecher Jeffrey, Carpenter Danica,	WD6 - Residential	28820	1	\$36.51	\$75.05	\$111.56
60225	50.1-1-19	8 Adams Rd	Stock, Lisa	WD6 - Residential	25500	1	\$36.51	\$66.40	\$102.91
60226	63.4-1-38	329 Reynolds Rd	Passinaut, Christopher J,	WD6 - Residential	59430	1	\$36.51	\$154.76	\$191.27
60227	63.3-1-3.12	1434 Route 9	PJM 612 Enterprises LLC	WD6 - Residential	88450	1	\$36.51	\$230.32	\$266.84
60228	63.3-1-26	1438-1440 Route 9	Moffitt, Patricia & Tom	WD6 - Residential	7760	1	\$36.51	\$20.21	\$56.72
60229	63.4-2-9	366 Reynolds Rd	Brittany Catlin, Tonya Barrows	WD6 - Residential	38040	1	\$36.51	\$99.06	\$135.57
60230	49.59-1-30	31 Merritt Rd	Pease, Timothy & Barbara	WD6 - Residential	40090	1	\$36.51	\$104.39	\$140.91
60231	63.4-2-22	336 Reynolds Rd	Linneman Robert, Waldron Robin,	WD6 - Residential	53480	1	\$36.51	\$139.26	\$175.77
60232	63.4-2-26	326 Reynolds Rd	Hall, Terry L,	WD6 - Residential	46390	1	\$36.51	\$120.80	\$157.31
60233	63.4-2-10	362 Reynolds Rd	Walsh, Joan M,	WD6 - Residential	27410	1	\$36.51	\$71.38	\$107.89
60234	63.4-2-27	324 Reynolds Rd	Wright, James & Rosa	WD6 - Residential	90960	1	\$36.51	\$236.86	\$273.37
60235	63.3-1-17	1407 Route 9	Madden, David C,	WD6 - Residential	156910	3	\$109.54	\$408.60	\$518.13
60236	63.18-1-3	2 Coriander Dr	Lloyd, John & Rebecca	WD6 - Residential	110450	1	\$36.51	\$287.61	\$324.13
60237	63.18-1-4	1 Coriander Dr	Gorham, Lester & Laura	WD6 - Residential	84460	1	\$36.51	\$219.93	\$256.45
60238	63.4-3-32	3 Michael Ter	Smatko, Eric & Jessica	WD6 - Residential	67470	1	\$36.51	\$175.69	\$212.21
60239	63.4-2-30	585 Selfridge Rd	Miner, Stephen B,	WD6 - Residential	28800	1	\$36.51	\$75.00	\$111.51
60240	63.4-1-3.11	1453-1459 Route 9	H J Enterprises Inc	WD6 - Residential	410180	4	\$146.05	\$1,068.11	\$1,214.16
60241	63.3-1-21.1	1421-1423 Route 9	Hewlett, Gregory & Charlene	WD6 - Residential	4160	1	\$36.51	\$10.83	\$47.35
60242	49.44-1-16	5 Sunset Dr	Casey, William & Lynn	WD6 - Residential	28990	1	\$36.51	\$75.49	\$112.00
60243	63.2-1-29	1518 Route 9	Patel, Sandip & Yasmini	WD6 - Residential	225500	2	\$73.02	\$587.20	\$660.23
60244	63.4-1-54	375 Reynolds Rd	Elms, Kevin	WD6 - Residential	46380	1	\$36.51	\$120.77	\$157.29
60245	63.4-3-26	8 Amy Dr	Taylor, Timothy & Kellie	WD6 - Residential	88110	1	\$36.51	\$229.44	\$265.95
60246	63.3-1-24	1448 Route 9	Hudson Headwaters Health Network	WD6 - Residential	103720	1	\$36.51	\$270.09	\$306.60
60247	63.19-1-21.1	382 Reynolds Rd	Elms, Kevin	WD6 - Residential	22220	1	\$36.51	\$57.86	\$94.37
60248	63.3-1-16	1405 Route 9	RDDC Development Corp	WD6 - Residential	8350	1	\$36.51	\$21.74	\$58.26
60249	63.4-4-44	443 Gansevoort Rd	Bullock, Michael D,	WD6 - Residential	48990	1	\$36.51	\$127.57	\$164.08
60250	49.59-2-21	12 Jacobie Rd	Cormier, Andrew & Trish	WD6 - Residential	55780	1	\$36.51	\$145.25	\$181.76
60251	49.52-1-9	17 Sunset Dr	Balcom, Dolores	WD6 - Residential	10440	1	\$36.51	\$27.19	\$63.70
60252	63.3-1-9	1369 Route 9	Emerich Sales & Service	WD6 - Residential	101760	1	\$36.51	\$264.98	\$301.50
60254	63.3-1-23	1446 Route 9	Stepmar Development Inc	WD6 - Residential	139620	2	\$73.02	\$363.57	\$436.60
60255	77.1-1-22	1324-1328 Route 9	Caccavo, Debra J,	WD6 - Residential	219080	2	\$73.02	\$570.49	\$643.51
60256	63.3-1-7	1416 Route 9	Speedway	WD6 - Residential	235050	3	\$109.54	\$612.07	\$721.61
60257	63.4-3-27.2	7 Amy Dr	Macy, Scott D,	WD6 - Residential	32630	1	\$36.51	\$84.97	\$121.48
60258	63.4-1-42	341 Reynolds Rd	Hamm, Matthew T,	WD6 - Residential	31910	1	\$36.51	\$83.09	\$119.61
60259	77.1-1-70.2	1312 Route 9	Bakhru, Deepak H,	WD6 - Residential	34460	1	\$36.51	\$89.73	\$126.25
60260	49.52-1-38	1721 Route 9	Baptist Church	WD6 - Residential	8630	1	\$36.51	\$22.47	\$58.99
60261	77.1-1-74	1284 Route 9	Macs Retail LLC	WD6 - Residential	393500	4	\$146.05	\$1,024.68	\$1,170.73
60262	63.4-1-12	1480 Route 9	Suburban Propane	WD6 - Residential	36730	1	\$36.51	\$95.65	\$132.16
60263	63.4-1-69.3	1468 Route 9	von Linden, Donald & Jeannette	WD6 - Residential	26700	1	\$36.51	\$69.53	\$106.04
60264	63.4-1-81	1484-1488 Route 9	Horning, Lee	WD6 - Residential	0	1	\$36.51	\$0.00	\$36.51
60265	49.60-1-4	5 Jacobie Rd	Wright, Kathleen & Keith	WD6 - Residential	25970	1	\$36.51	\$67.63	\$104.14
60266	49.60-1-2	7 Jacobie Rd	Hulka, George W,	WD6 - Residential	24530	1	\$36.51	\$63.88	\$100.39
60267	49.52-1-71	15 Sunset Dr	Carpenter, Dawn M,	WD6 - Residential	44040	1	\$36.51	\$114.68	\$151.19
60268	49.52-1-53	5 Maplewood Pkwy	Bates, Susan	WD6 - Residential	32200	1	\$36.51	\$83.85	\$120.36

Town of Moreau  
 Saratoga County, New York  
 Water District Consolidation  
 Option 2 - Billing Based on EDU  
 Estimated Billing Amounts per Parcel  
 April 2021

Account Number	SBL Number	Service Address	Owner	Account / Property Type	2019 WATER CONSUMPTION	Equivalent Dwelling Units	Minimum Charge	Use Fees	Total Amount Billed
60269	49.59-1-21	4 Washington Rd	Wood Debra, Fox Laurence M,	WD6 - Residential	41990	1	\$36.51	\$109.34	\$145.85
60270	49.59-2-2	16 Jacobie Rd	Ciurzynski, Joanne	WD6 - Residential	50010	1	\$36.51	\$130.23	\$166.74
60271	63.4-4-9	42 Grey Fox Dr	Doetch, Dawn & William	WD6 - Residential	0	1	\$36.51	\$0.00	\$36.51
60272	50.1-1-34	9 Pine View Dr	Morrison, Stephen & Megan	WD6 - Residential	82110	1	\$36.51	\$213.82	\$250.33
60273	49.52-1-51	8 Maplewood Pkwy	Tomasovic, Karen A,	WD6 - Residential	0	1	\$36.51	\$0.00	\$36.51
60275	49.44-3-4	23 Sunset Dr	Maffetore, Charles P,	WD6 - Residential	54060	1	\$36.51	\$140.77	\$177.29
60276	76.-3-21.1	1276 Route 9	Villano John, Hubbell Susan,	WD6 - Residential	21730	1	\$36.51	\$56.59	\$93.10
60277	49.59-1-13	6 Washington Rd	Cochran, Todd & Theresa	WD6 - Residential	62690	1	\$36.51	\$163.25	\$199.76
60278	50.1-1-28	5 Adams Rd	Kennedy, Lorraine	WD6 - Residential	21490	1	\$36.51	\$55.96	\$92.47
60279	63.4-4-43	445 Gansevoort Rd	Voegtling, Linda & Carl	WD6 - Residential	42250	1	\$36.51	\$110.02	\$146.53
60280	63.3-1-13.1	1377-1387 Route 9	Route 9 Autoworld Inc	WD6 - Residential	0	1	\$36.51	\$0.00	\$36.51
60281	63.3-1-10	1373 Route 9	Glens Falls Area Habitat	WD6 - Residential	25360	1	\$36.51	\$66.04	\$102.55
60282	63.4-1-8	1496 Route 9	Horning, Lee	WD6 - Residential	30740	1	\$36.51	\$80.05	\$116.56
60283	63.4-1-75	1441-1443 Route 9	Tierney Jr., Thomas	WD6 - Residential	25150	1	\$36.51	\$65.49	\$102.00
60284	63.3-1-13.2	1391 Route 9	North Tract Properties LLC	WD6 - Residential	7490	1	\$36.51	\$19.50	\$56.02
60285	77.1-1-37	1296-1300 Route 9	P & M Enterprises LLC	WD6 - Residential	39650	1	\$36.51	\$103.25	\$139.76
60286	49.52-1-75	19 Sunset Dr	James, Anastasia R,	WD6 - Residential	23830	1	\$36.51	\$62.05	\$98.57
60287	49.52-1-58	1 Maplewood Pkwy	Kopf, Dorothy D,	WD6 - Residential	39440	1	\$36.51	\$102.70	\$139.21
60288	50.1-1-8	6 Grover Ave	Carma, Robert & Joanne	WD6 - Residential	23470	1	\$36.51	\$61.12	\$97.63
60289	63.4-4-34	461 Gansevoort Rd	Hanlon, Jonathan	WD6 - Residential	84950	1	\$36.51	\$221.21	\$257.72
60290	63.4-4-10	40 Grey Fox Dr	Lindsey, Donald & Jennifer	WD6 - Residential	30210	1	\$36.51	\$78.67	\$115.18
60291	49.59-1-26	27 Merritt Rd	Wood, Mary Lou	WD6 - Residential	65260	1	\$36.51	\$169.94	\$206.45
60292	50.1-1-22	6 Adams Rd	Wescott, Robert & Kara	WD6 - Residential	41240	1	\$36.51	\$107.39	\$143.90
60293	49.52-1-13	9 Sunset Dr	Baxter, Sean & Gabrielle	WD6 - Residential	14810	1	\$36.51	\$38.57	\$75.08
60294	63.3-1-8	1365 Route 9	Petrush, Edward	WD6 - Residential	1680	1	\$36.51	\$4.37	\$40.89
60295	63.4-4-26	18 Grey Fox Dr	DeLancey, Tammy & David	WD6 - Residential	37730	1	\$36.51	\$98.25	\$134.76
60296	63.4-3-30.2	1 Amy Dr	Carey, John J,	WD6 - Residential	51700	1	\$36.51	\$134.63	\$171.14
60297	63.4-4-7	46 Grey Fox Dr	Upper NY Annual Conf. of United Methodist Church	WD6 - Residential	7570	1	\$36.51	\$19.71	\$56.22
60298	77.1-1-83	1299 Route 9	Hudson Headwaters Health Network	WD6 - Residential	11180	1	\$36.51	\$29.11	\$65.63
60299	63.4-1-33	1 Michael Ter	Depew, Kyle & Kristie	WD6 - Residential	60130	1	\$36.51	\$156.58	\$193.09
60300	49.59-2-19	9 Washington Rd	Viola Trustee, Ronald C,	WD6 - Residential	33540	1	\$36.51	\$87.34	\$123.85
60301	77.1-1-53	31 Spier Falls Rd	Hoag, Andrew J,	WD6 - Residential	76990	2	\$73.02	\$200.48	\$273.51
60302	49.59-2-20	7 Washington Rd	Villano, Kevin & Jeanne	WD6 - Residential	59420	1	\$36.51	\$154.73	\$191.24
60303	63.4-1-74.2	365 Reynolds Rd	Phair, Peter	WD6 - Residential	35430	1	\$36.51	\$92.26	\$128.77
60304	63.4-3-42	26 Kimberly Ln	Plimpton, Gary & Joan	WD6 - Residential	28100	1	\$36.51	\$73.17	\$109.69
60305	63.4-1-36	4 Kimberly Ln	Snyder, Paul & Barbara	WD6 - Residential	65100	1	\$36.51	\$169.52	\$206.03
60306	63.4-4-35	455 Gansevoort Rd	Lary, Michael & Jennifer	WD6 - Residential	323800	1	\$36.51	\$843.18	\$879.69
60307	63.2-1-35.2	1555 Route 9	DDA Management LLC	WD6 - Residential	6230	1	\$36.51	\$16.22	\$52.74
60308	63.4-4-29	6 Grey Fox Dr	Buchner, Karen M,	WD6 - Residential	46400	1	\$36.51	\$120.83	\$157.34
60309	49.59-1-24	26 Merritt Rd	Bruce Jr, Linda & Wayne	WD6 - Residential	36600	1	\$36.51	\$95.31	\$131.82
60310	63.4-3-1	28 Kimberly Ln	Abrams Sr, Bernadette & Christopher G,	WD6 - Residential	46880	1	\$36.51	\$122.08	\$158.59
60311	76.-3-20	1255 Route 9	State Of New York	WD6 - Municipal	229300	2	\$73.02	\$597.10	\$670.12
60312	77.-4-3	1386-1388 Route 9	Gray Rock Properties LLC	WD6 - Residential	95460	1	\$36.51	\$248.58	\$285.09
60313	63.4-1-64	401 Reynolds Rd	C/O Barbara Schultz, Morrissey Shane,	WD6 - Residential	13010	1	\$36.51	\$33.88	\$70.39
60314	63.4-1-78	355 Reynolds Rd	South Glens Falls Fire Company	WD6 - Municipal	56000	1	\$36.51	\$145.82	\$182.34
60315	63.4-3-9	19 Amy Dr	Winkelman, Michael & Donna	WD6 - Residential	71690	1	\$36.51	\$186.68	\$223.19
60316	63.4-4-15	31 Grey Fox Dr	Dyer, David	WD6 - Residential	37770	1	\$36.51	\$98.35	\$134.87
60317	49.59-2-7.111	15 Maplewood Pkwy	United Methodist Church	WD6 - Residential	30550	1	\$36.51	\$79.55	\$116.06
60318	49.59-1-28	30 Merritt Rd	Christoffersen, Brian & Anne	WD6 - Residential	91650	1	\$36.51	\$238.66	\$275.17

Town of Moreau  
 Saratoga County, New York  
 Water District Consolidation  
 Option 2 - Billing Based on EDU  
 Estimated Billing Amounts per Parcel  
 April 2021

Account Number	SBL Number	Service Address	Owner	Account / Property Type	2019 WATER CONSUMPTION	Equivalent Dwelling Units	Minimum Charge	Use Fees	Total Amount Billed
60319	49.59-1-27	29 Merritt Rd	Secor, Cynthia A,	WD6 - Residential	78450	1	\$36.51	\$204.28	\$240.80
60320	77.1-1-2	1378 Route 9	Deeb, David	WD6 - Residential	8070	1	\$36.51	\$21.01	\$57.53
60321	77.-4-37	1408 Route 9	Electro-Med Extrusion Inc	WD6 - Residential	35000	1	\$36.51	\$91.14	\$127.65
60322	63.4-2-23	334 Reynolds Rd	Foster, Kelly & Ann	WD6 - Residential	0	1	\$36.51	\$0.00	\$36.51
60323	50.1-1-46	12 Pine View Dr	Corlew, Diana	WD6 - Residential	22020	1	\$36.51	\$57.34	\$93.85
60324	49.44-1-5	5 Feeder Dam Rd	Villano Brandon, Harrington Jackie,	WD6 - Residential	42890	1	\$36.51	\$111.69	\$148.20
60325	63.-4-2	1403 Route 9	RDDC Development Corp	WD6 - Residential	13524000	379	\$13,838.19	\$35,216.66	\$49,054.85
60327	63.3-1-2.1	1431 Route 9	Ridge Street Yogi Mini Inc.	WD6 - Residential	0	1	\$36.51	\$0.00	\$36.51
60328	77.1-1-81	17 Fawn Rd	Smith, Floyd H,	WD6 - Residential	20970	1	\$36.51	\$54.61	\$91.12
60329	77.1-1-57	35 Fawn Rd	NAEC For Pets LLC	WD6 - Residential	234190	3	\$109.54	\$609.83	\$719.37
60331	77.1-1-69	483 Fortsville Rd	Mackenzie, Brian	WD6 - Residential	38180	1	\$36.51	\$99.42	\$135.93
60332	77.1-1-8	478 Fortsville Rd	Marschhauser Jr, Nicholas	WD6 - Residential	98600	1	\$36.51	\$256.76	\$293.27
60333	77.1-1-7	480 Fortsville Rd	Winslow, Franklin & Eileen	WD6 - Residential	75290	1	\$36.51	\$196.06	\$232.57
60335	77.1-1-27	20 Fawn Rd	Pecue, Roy	WD6 - Residential	22980	1	\$36.51	\$59.84	\$96.35
60337	77.1-1-32	25 Fawn Rd	Bardin, Arthur L,	WD6 - Residential	28610	1	\$36.51	\$74.50	\$111.01
60338	77.1-1-56	1289 Route 9	Roland, Madeline E,	WD6 - Residential	96210	1	\$36.51	\$250.53	\$287.04
60339	77.1-1-55	1291-1293 Route 9	Roland, Madeline E,	WD6 - Residential	4750	2	\$73.02	\$12.37	\$85.39
60340	77.-4-43	412 Reynolds Rd	Barron, Timothy J,	WD6 - Residential	27040	1	\$36.51	\$70.41	\$106.92
60341	63.4-4-41	449 Gansevoort Rd	Daigneault, Joshua J & Ellen L,	WD6 - Residential	58670	1	\$36.51	\$152.78	\$189.29
60342	63.4-1-76	1445-1447 Route 9	Saunders, Rusty & Nancy	WD6 - Residential	77970	1	\$36.51	\$203.03	\$239.55
60343	49.59-2-8	13 Merritt Rd	Smith-Sheldon, Gail M,	WD6 - Residential	32510	1	\$36.51	\$84.66	\$121.17
60344	63.4-4-24	17 Grey Fox Dr	Reynolds Jr, Barbra & William H,	WD6 - Residential	24650	1	\$36.51	\$64.19	\$100.70
60346	63.4-1-40.2	333 Reynolds Rd	White Birch MHC LLC	WD6 - Residential	22070	1	\$36.51	\$57.47	\$93.98
60347	77.1-1-20	1332-1348 Route 9	Stone, Tara	WD6 - Residential	255500	2	\$73.02	\$665.33	\$738.35
60349	63.4-4-47.11	293 Reynolds Rd	Horne, Donna	WD6 - Residential	87870	1	\$36.51	\$228.81	\$265.33
60350	63.4-2-24	332 Reynolds Rd	(Delurey) Kenyon, Lexie A,	WD6 - Residential	85230	1	\$36.51	\$221.94	\$258.45
60351	63.4-3-34	6 Amy Dr	Bosford, Robin Ann	WD6 - Residential	30630	1	\$36.51	\$79.76	\$116.27
60352	63.2-2-33	1532 Route 9	Chesney, Brian	WD6 - Residential	72930	1	\$36.51	\$189.91	\$226.42
60353	63.4-1-79	1461 Route 9	Greenwood, James P,	WD6 - Residential	42540	1	\$36.51	\$110.77	\$147.29
60354	63.4-1-69.1	1470 Route 9	Buhrmaster Propane	WD6 - Residential	11930	1	\$36.51	\$31.07	\$67.58
60355	63.2-1-35.3	1553 Route 9	Whiting Jr, Crystal & Albert R,	WD6 - Residential	33660	1	\$36.51	\$87.65	\$124.16
60356	63.4-1-40.1	337 Reynolds Rd	Harrington, Diane C,	WD6 - Residential	54780	1	\$36.51	\$142.65	\$179.16
60357	63.3-1-1	1433 Route 9	DMMH Corp	WD6 - Residential	17100	1	\$36.51	\$44.53	\$81.04
60358	77.-4-46	408 Reynolds Rd	Elms, Charles & Sharlet	WD6 - Residential	12470	1	\$36.51	\$32.47	\$68.98
60359	49.59-1-33	37 Merritt Rd	Goguen, Robert & Rebecca	WD6 - Residential	93150	1	\$36.51	\$242.56	\$279.08
60360	63.3-1-15.1	1397 Route 9	Sean Kam & Logan Realty Inc	WD6 - Residential	6130	1	\$36.51	\$15.96	\$52.47
60362	63.2-2-31.1	1540 Route 9	Gargano, Lyndsey & Michael	WD6 - Residential	16860	1	\$36.51	\$43.90	\$80.42
60363	63.4-2-16	350 Reynolds Rd	Brosius, Melissa	WD6 - Residential	33290	1	\$36.51	\$86.69	\$123.20
60364	49.51-3-25	19 Jacobie Rd	Hall, Tyrone & Victoria	WD6 - Residential	105770	1	\$36.51	\$275.43	\$311.94
60367	63.4-4-54.3	32 Grey Fox Dr	Stewart, Mark C,	WD6 - Residential	91610	1	\$36.51	\$238.55	\$275.07
60368	63.4-4-54.2	34 Grey Fox Dr	Jackowski, John	WD6 - Residential	19440	1	\$36.51	\$50.62	\$87.13
60369	63.4-1-60	391 Reynolds Rd	Beames, Peter A,	WD6 - Residential	52380	1	\$36.51	\$136.40	\$172.91
60370	63.4-4-19	42 Kimberly Ln	Oliver Jr, Richard K,	WD6 - Residential	70000	1	\$36.51	\$182.28	\$218.79
60371	63.4-1-63.1	397 Reynolds Rd	Squadere Emily, Bayle Steven,	WD6 - Residential	39700	1	\$36.51	\$103.38	\$139.89
60372	63.4-1-63.2	399 Reynolds Rd	Heydrick, Scott & Jennifer	WD6 - Residential	47560	1	\$36.51	\$123.85	\$160.36
60373	49.52-1-48	9 Fernwood Rd	Kirk, Lester & Jacqueline	WD6 - Residential	20170	1	\$36.51	\$52.52	\$89.04
60374	63.4-2-15	352 Reynolds Rd	Smith, Rebecca M,	WD6 - Residential	162620	1	\$36.51	\$423.46	\$459.98
60375	63.18-1-5	390 Reynolds Rd	Callahan, Debra A,	WD6 - Residential	287820	1	\$36.51	\$749.49	\$786.00
60376	77.1-1-64	1323-1325 Route 9	Blue Flame Gas Co	WD6 - Residential	16160	1	\$36.51	\$42.08	\$78.59

Town of Moreau  
 Saratoga County, New York  
 Water District Consolidation  
 Option 2 - Billing Based on EDU  
 Estimated Billing Amounts per Parcel  
 April 2021

Account Number	SBL Number	Service Address	Owner	Account / Property Type	2019 WATER CONSUMPTION	Equivalent Dwelling Units	Minimum Charge	Use Fees	Total Amount Billed
60377	63.4-4-54.5	25 Grey Fox Drive	Moon Margaret, Finigan Robert,	WD6 - Residential	145300	1	\$36.51	\$378.36	\$414.88
60378	63.4-3-31.11	2 Michael Terrace	LaFarr, Peter	WD6 - Residential	118540	1	\$36.51	\$308.68	\$345.19
60379	63.4-4-55	28 Grey Fox Dr	Hay, Lucas & Amber	WD6 - Residential	235720	1	\$36.51	\$613.82	\$650.33
60380	77.1-1-34	1308 Route 9	Bhatti, Elishba	WD6 - Residential	55380	1	\$36.51	\$144.21	\$180.72
60381	63.4-1-1	1439 Route 9	Stone, Gary E,	WD6 - Residential	42790	1	\$36.51	\$111.43	\$147.94
60382	63.4-4-33.1	459A Gansevoort RD	Sommers, Bryan W,	WD6 - Residential	92350	1	\$36.51	\$240.48	\$276.99
60384	63.4-2-17	348 Reynolds Rd	Charpentier, Dana & Cynthia	WD6 - Residential	22220	1	\$36.51	\$57.86	\$94.37
60385	63.4-4-54.4	30 Grey Fox Dr	Oakes, Philip & Wanda	WD6 - Residential	45720	1	\$36.51	\$119.06	\$155.57
60386	63.4-4-33.4	1 Hidden Hollow	Collins, Alexis F,	WD6 - Residential	16480	1	\$36.51	\$42.91	\$79.43
60387	63.4-4-33.3	3 Hidden Hollow	Woodard, Rodney & Stephanie	WD6 - Residential	0	1	\$36.51	\$0.00	\$36.51
60388	63.4-4-33.2	5 Hidden Hollow	Scarincio, Brittany	WD6 - Residential	320	1	\$36.51	\$0.83	\$37.35
60389	49.59-1-10	20 Jacobie Terr	Brooks, Jody	WD6 - Residential	32740	1	\$36.51	\$85.26	\$121.77
60390	63.4-3-31.12	4 Michael Terr	Rodriguez, Justin & Amanda	WD6 - Residential	230	1	\$36.51	\$0.60	\$37.11
60391	63.3-1-27	407 Reynolds Rd	Naja, John A,	WD6 - Residential	9660	1	\$36.51	\$25.15	\$61.67
10038*	38.3-1-3.2	194 Ferry Blvd	Varney-Daniels, Jamie	WD1 - Residential	0	2	\$73.02	\$0.00	\$73.02
10058*	38.3-1-20	226 Ferry Blvd	Bates, Donald	WD1 - Residential	24740	1	\$36.51	\$64.42	\$100.94
10315*	37.19-1-25.1	84 Sisson Rd. - Phase I and II	Sisson Reserve Housing	WD1 - Residential	6147000	142	\$5,184.76	\$16,006.86	\$21,191.62
20394*	49.59-1-4	12 Wynnefield Dr	JCG Footprints LLC	WD2 - Residential	1420	1	\$36.51	\$3.70	\$40.21
20922*	49.25-1-13	25 Sandy Blvd	Egan, Michael	WD2 - Residential	10720	1	\$36.51	\$27.92	\$64.43
40130*	49.76-2-3	9 Bluebird Rd	Signorelli Jr, Anthony J,	WD4 - Residential	170	1	\$36.51	\$0.44	\$36.96
40210*	50.61-2-5	25 Myron Rd	Sarah Grace Krein, Dominic James Gates,	WD4 - Residential	1530	1	\$36.51	\$3.98	\$40.50
40306*	50.45-1-43	617 Gansevoort Rd	Fredricks, Heather	WD4 - Residential	1330	1	\$36.51	\$3.46	\$39.98
40496*	50.-2-72.2	240 Fort Edward Rd	Estabrook, Scott	WD4 - Residential	16780	1	\$36.51	\$43.70	\$80.21
40621*	49.68-1-7.12	33 Woodlawn Ave.	Stewart Frank R, Wood Kristine C,	WD4 - Residential	2150	1	\$36.51	\$5.60	\$42.11
40622*	49.68-1-7.1	1664 Route 9	Barber, Ronald & Barbara	WD4 - Residential	790	1	\$36.51	\$2.06	\$38.57
MULTI	37.-1-19	106-110 Harrison Ave	Harrison Place LLC	WD1 - Residential	704900	26	\$949.32	\$1,835.57	\$2,784.89
MULTI	49.41-2-60	112 Feeder Dam Rd	LaPoint, Matthew & Amy	WD2 - Residential	159280	4	\$146.05	\$414.77	\$560.82
MULTI	77.1-1-43	1269-1275 Route 9	Kilmer, Jane D,	WD6 - Residential	29200	2	\$73.02	\$76.04	\$149.06
MULTI	77.1-1-66	1331-1335 Route 9	Sutphin, Rosalie & George	WD6 - Residential	76560	2	\$73.02	\$199.36	\$272.39
MULTI	77.-4-1	1384 Route 9	Ace Homes	WD6 - Residential	5500	2	\$73.02	\$14.32	\$87.35
MULTI	77.-4-2	1390-1406 Route 9	Hillman Properties Inc.	WD6 - Residential	8640	2	\$73.02	\$22.50	\$95.52
MULTI	37.-1-10.121	150 Harrison Ave	Harrison Quarry Townhomes LLC	WD1 - Residential	3559537	117	\$4,271.95	\$9,269.08	\$13,541.03
MULTI	63.-1-33	1543 Route 9	Town of Moreau	WD6 - Municipal	114900	2	\$73.02	\$299.20	\$372.23
MULTI	63.2-1-26	1548-1550 Route 9	Chadwick, Keith & Leslee	WD6 - Residential	45120	2	\$73.02	\$117.49	\$190.52
MULTI	63.-1-12	1613-1617 Route 9	Sweet, David & Beatrice	WD5 - Residential	961160	72	\$2,628.89	\$2,502.87	\$5,131.76
MULTI	77.1-1-84	16-18 Fawn Rd	Combs, Maurice	WD6 - Residential	237100	20	\$730.25	\$617.41	\$1,347.66
MULTI	49.68-1-48	1660 Route 9	Induben LLC	WD4 - Residential	204290	7	\$255.59	\$531.97	\$787.56
MULTI	49.52-1-28	1690-1692 Route 9	ONeil, Kathleen	WD4 - Residential	8860	2	\$73.02	\$23.07	\$96.10
MULTI	50.-1-26.112	267 Fort Edward Rd	Gordon, Robert A,	WD4 - Residential	80670	4	\$146.05	\$210.07	\$356.12
MULTI	63.4-1-82	349-353 Reynolds Road	Town of Moreau	WD6 - Municipal	381540	4	\$146.05	\$993.53	\$1,139.58
MULTI	77.1-1-6.1	482-484 Fortsville Rd	Peck, Liberata	WD1 - Residential	21200	1	\$36.51	\$55.21	\$91.72
MULTI	50.-1-11	614 Gansevoort Rd	Christian And Missionary	WD4 - Residential	444790	15	\$547.69	\$1,158.24	\$1,705.92
MULTI	63.-4-14.1	English Village	English Village LLC	WD1 - Residential	3231000	111	\$4,052.87	\$8,413.56	\$12,466.44
MULTI	50.-2-1.11	Multiple Addresses	Bluebird Village LLC	WD4 - Residential	7869893	240	\$8,762.97	\$20,493.30	\$29,256.27
VACANT	49.52-1-33	ROUTE 9	MANELL, HELEN M	Res vac land	0	0.5	\$18.26	\$0.00	\$18.26
VACANT	49.52-1-34.2	1706-1708 ROUTE 9	PECK, MICHAEL	Vacant comm	0	0.5	\$18.26	\$0.00	\$18.26
VACANT	49.60-1-13.1	4 DONNA AVE	NORRIS, IRENE	Res vac land	0	0.5	\$18.26	\$0.00	\$18.26
VACANT	49.60-1-6.2	1707 ROUTE 9	CHRISTENSEN, JOSHUA	Res vac land	0	0.5	\$18.26	\$0.00	\$18.26
VACANT	49.68-1-21	28 LINCOLN AVE	BENNETT, HAROLD J	Res vac land	0	0.5	\$18.26	\$0.00	\$18.26

Town of Moreau  
 Saratoga County, New York  
 Water District Consolidation  
 Option 2 - Billing Based on EDU  
 Estimated Billing Amounts per Parcel  
 April 2021

Account Number	SBL Number	Service Address	Owner	Account / Property Type	2019 WATER CONSUMPTION	Equivalent Dwelling Units	Minimum Charge	Use Fees	Total Amount Billed
VACANT	49.68-1-55	1652 ROUTE 9	K & J REAL ESTATE LLC	Vacant comm	0	0.5	\$18.26	\$0.00	\$18.26
VACANT	49.68-1-6	1683-1685 ROUTE 9	GUNTA-KOSTEK, ALICE E	Res vac land	0	0.5	\$18.26	\$0.00	\$18.26
VACANT	49.68-1-9	1670 ROUTE 9	STRAUB, ALAN	Res vac land	0	0.5	\$18.26	\$0.00	\$18.26
VACANT	49.75-1-7	1-3 NOLAN RD	FOR PETS SAKE VET CENTER PC	Vacant comm	0	1	\$36.51	\$0.00	\$36.51
VACANT	49.76-2-1	3 BLUEBIRD RD	CURTIS Y MOBILE HOMES INC	Vacant comm	0	0.5	\$18.26	\$0.00	\$18.26
VACANT	49.76-2-16	2 PARSONS AVE	ARCA ENTERPRISES LLC	Res vac land	0	0.5	\$18.26	\$0.00	\$18.26
VACANT	49.76-2-21	28 BLUEBIRD RD	ARCA ENTERPRISES LLC	Res vac land	0	0.5	\$18.26	\$0.00	\$18.26
VACANT	49.84-1-41.1	19 JAMAICA AVE	DEVENEY, DOUGLAS W	Res vac land	0	0.5	\$18.26	\$0.00	\$18.26
VACANT	50.-1-13	46 WILLIAM ST	ELMS, CLARENCE	Vac w/imprv	0	1	\$36.51	\$0.00	\$36.51
VACANT	50.-1-26.2	281-287 FORT EDWARD RD	GENERAL ELECTRIC COMPANY	Vacant rural	0	4	\$146.05	\$0.00	\$146.05
VACANT	50.-1-35	36 WILLIAM ST	SMALDONE ALBERT J & SONS INC	Water supply	0	2	\$73.02	\$0.00	\$73.02
VACANT	50.-1-42.2	115 BLUEBIRD RD	JACOBIE, JOHN E	Vacant rural	0	2	\$73.02	\$0.00	\$73.02
VACANT	50.-1-42.3	90-108 BLUEBIRD RD	JACOBIE, JOHN E	Rural vac>10	0	4	\$146.05	\$0.00	\$146.05
VACANT	50.-2-100.13	181-187 BLUEBIRD RD	CHAKALIS, BERNICE J	Res vac land	0	2	\$73.02	\$0.00	\$73.02
VACANT	50.-2-102	205-217 BLUEBIRD RD	HAMMOND, CHRISTIAN T	Res vac land	0	1	\$36.51	\$0.00	\$36.51
VACANT	50.-2-19.111	186-188 BLUEBIRD RD	VA VA VOOM INC	Rural vac>10	0	3	\$109.54	\$0.00	\$109.54
VACANT	50.-2-75.112	180-184 BLUEBIRD RD	CACCAVO, VINCENZO	Rural vac>10	0	3	\$109.54	\$0.00	\$109.54
VACANT	50.-3-13	239-241 FORT EDWARD RD	BADRUDIN, SALIMAH	Rural vac>10	0	6	\$219.07	\$0.00	\$219.07
VACANT	50.-3-29.2	552-554 GANSEVOORT RD	SRH-TJM LLC	Vacant comm	0	5	\$182.56	\$0.00	\$182.56
VACANT	50.-3-31.3	10-12 VIOLET ST	JACOBIE APARTMENTS LLC	Vac farmland	0	4	\$146.05	\$0.00	\$146.05
VACANT	50.-3-32.1	54 BLUEBIRD RD	KORY, ROBERT	Res vac land	0	0.5	\$18.26	\$0.00	\$18.26
VACANT	50.-3-32.2	50-52 BLUEBIRD RD	KORY, ROBERT G	Res vac land	0	0.5	\$18.26	\$0.00	\$18.26
VACANT	50.1-1-4	2-4 WILLIAM ST	NIAGARA MOHAWK POWER CORP	Gas Meas Sta	0	0.5	\$18.26	\$0.00	\$18.26
VACANT	50.-2-19.112	192 BLUEBIRD RD	NIAGARA MOHAWK POWER CORP	Pub Util Vac	0	0.5	\$18.26	\$0.00	\$18.26
VACANT	50.-3-19	217 FORT EDWARD RD	VILLAGE OF FORT EDWARD WATER	Water supply	0	2	\$73.02	\$0.00	\$73.02
VACANT	50.-3-20	185-187 FORT EDWARD RD	VILLAGE OF FORT EDWARD WATER	Water supply	0	11	\$401.64	\$0.00	\$401.64
VACANT	50.-3-21	15-17 RESERVOIR RD	VILLAGE OF FORT EDWARD WATER	Water supply	0	5	\$182.56	\$0.00	\$182.56
VACANT	50.-3-22	11-13 RESERVOIR RD	VILLAGE OF FORT EDWARD WATER	Water supply	0	5	\$182.56	\$0.00	\$182.56
VACANT	50.-1-10.2	632 GANSEVOORT RD	PINE KNOLLS ALLIANCE CHURCH	Vacant comm	0	1	\$36.51	\$0.00	\$36.51
VACANT	50.-1-27	145 BLUEBIRD RD	TRI-COUNTY HOLINESS ASSOC INC	Res vac land	0	1	\$36.51	\$0.00	\$36.51
VACANT	50.-3-23	211-217 FORT EDWARD RD	TOWN OF MOREAU	Rural vac>10	0	7	\$255.59	\$0.00	\$255.59
VACANT	65.-1-16.2	A & S BR FROM SGF	COUNTY OF SARATOGA IDA	Non-ceil. rr	0	4	\$146.05	\$0.00	\$146.05
VACANT	63.4-2-50.111	565 Selfridge Rd	Phyllis M Collins	Res vac land	0	0.5	\$18.26	\$0.00	\$18.26
VACANT	76.-3-22	1270-1272 ROUTE 9	NAJA, JOHN A	Billboard	0	1	\$36.51	\$0.00	\$36.51
VACANT	77.1-1-65	1327-1329 ROUTE 9	BUCK, JAY	Billboard	0	1	\$36.51	\$0.00	\$36.51
VACANT	62.-1-44	129-149 REDMOND RD	COUNTY OF SARATOGA	Co. reforest	0	8	\$292.10	\$0.00	\$292.10
VACANT	63.-2-1	REYNOLDS RD	COUNTY OF SARATOGA	Co. reforest	0	7	\$255.59	\$0.00	\$255.59
VACANT	63.4-1-15.11	REYNOLDS RD	COUNTY OF SARATOGA	Co. reforest	0	4	\$146.05	\$0.00	\$146.05
VACANT	76.-2-21.1	96-118 SPIER FALLS RD	COUNTY OF SARATOGA	Co. reforest	0	7	\$255.59	\$0.00	\$255.59
VACANT	77.-4-34	1372 ROUTE 9 REAR	COUNTY OF SARATOGA	Co. reforest	0	4	\$146.05	\$0.00	\$146.05
VACANT	50.6-1-13	30 1/2 PHEASANT WAY	TOWN OF MOREAU	Flood contrl	0	0.5	\$18.26	\$0.00	\$18.26
VACANT	50.6-1-21	16 1/2 PHEASANT WAY	TOWN OF MOREAU	Flood contrl	0	0.5	\$18.26	\$0.00	\$18.26
VACANT	63.4-4-12.1	GREY FOX DR	MACY, SCOTT D	Flood contrl	0	0.5	\$18.26	\$0.00	\$18.26
VACANT	63.4-1-14	1502 ROUTE 9	EXCESS LAND LLC	Forest s480	0	3	\$109.54	\$0.00	\$109.54
VACANT	63.4-4-50.31	435 GANSEVOORT RD	HUDSON, TIMOTHY J	Gas Trans Impr	0	0.5	\$18.26	\$0.00	\$18.26
VACANT	49.-1-58	167-169 FEEDER DAM RD	THE NATURE CONSERVANCY INC	Priv forest	0	3	\$109.54	\$0.00	\$109.54
VACANT	37.-2-11.5	320-322 BLUEBIRD RD	NIAGARA MOHAWK POWER CORP	Pub Util Vac	0	1	\$36.51	\$0.00	\$36.51
VACANT	37.-2-9	191-201 FERRY BLVD	NIAGARA MOHAWK POWER CORP	Pub Util Vac	0	2	\$73.02	\$0.00	\$73.02
VACANT	49.-1-2.3	NORTH RD	NIAGARA MOHAWK POWER CORP	Pub Util Vac	0	1	\$36.51	\$0.00	\$36.51

Town of Moreau  
 Saratoga County, New York  
 Water District Consolidation  
 Option 2 - Billing Based on EDU  
 Estimated Billing Amounts per Parcel  
 April 2021

Account Number	SBL Number	Service Address	Owner	Account / Property Type	2019 WATER CONSUMPTION	Equivalent Dwelling Units	Minimum Charge	Use Fees	Total Amount Billed
VACANT	50.-2-2.1	BLUEBIRD RD	NIAGARA MOHAWK POWER CORP	Pub Util Vac	0	3	\$109.54	\$0.00	\$109.54
VACANT	50.-2-88	36 SISSON RD	MOREAU INDUSTRIAL PARK LLC	Pub Util Vac	0	1	\$36.51	\$0.00	\$36.51
VACANT	50.-4-1.12	286-296 BLUEBIRD RD	NIAGARA MOHAWK POWER CORP	Pub Util Vac	0	4	\$146.05	\$0.00	\$146.05
VACANT	50.-4-1.31	240-260 BLUEBIRD RD	NIAGARA MOHAWK POWER CORP	Pub Util Vac	0	5	\$182.56	\$0.00	\$182.56
VACANT	50.-4-12	95-99 FARNAN RD	NIAGARA MOHAWK POWER CORP	Pub Util Vac	0	2	\$73.02	\$0.00	\$73.02
VACANT	50.-4-2.1	17-29 HUDSON FALLS RD	NIAGARA MOHAWK POWER CORP	Pub Util Vac	0	6	\$219.07	\$0.00	\$219.07
VACANT	50.-4-90.1	95-99 FARNAN RD	NIAGARA MOHAWK POWER CORP	Pub Util Vac	0	2	\$73.02	\$0.00	\$73.02
VACANT	50.-4-92.1	BLUEBIRD RD	NIAGARA MOHAWK POWER CORP	Pub Util Vac	0	1	\$36.51	\$0.00	\$36.51
VACANT	50.-4-93	9 FARNAN RD	NIAGARA MOHAWK POWER CORP	Pub Util Vac	0	1	\$36.51	\$0.00	\$36.51
VACANT	50.-4-94	95-99 FARNAN RD	NIAGARA MOHAWK POWER CORP	Pub Util Vac	0	2	\$73.02	\$0.00	\$73.02
VACANT	50.-4-95	42 FARNAN RD	NIAGARA MOHAWK POWER CORP	Pub Util Vac	0	2	\$73.02	\$0.00	\$73.02
VACANT	63.-1-14.1	1535-1541 ROUTE 9	NIAGARA MOHAWK POWER CORP	Pub Util Vac	0	4	\$146.05	\$0.00	\$146.05
VACANT	63.-1-9	82-84 NOLAN RD	ERIE BOULEVARD HYDROPOWER LP	Pub Util Vac	0	1	\$36.51	\$0.00	\$36.51
VACANT	63.-4-1.11	2-68 BUTLER RD	NIAGARA MOHAWK POWER CORP	Pub Util Vac	0	8	\$292.10	\$0.00	\$292.10
VACANT	63.4-1-13	REYNOLDS RD	NIAGARA MOHAWK POWER CORP	Pub Util Vac	0	1	\$36.51	\$0.00	\$36.51
VACANT	63.4-1-66	REYNOLDS RD	NIAGARA MOHAWK POWER CORP	Pub Util Vac	0	1	\$36.51	\$0.00	\$36.51
VACANT	77.-3-23	417 FORTSVILLE RD	NIAGARA MOHAWK POWER CORP	Pub Util Vac	0	1	\$36.51	\$0.00	\$36.51
VACANT	37.-1-1	153 FERRY BLVD	DURHAM, NINA	Res vac land	0	1	\$36.51	\$0.00	\$36.51
VACANT	37.-1-10.13	257-269 BLUEBIRD RD	HARRISON QUARRY TOWNHOMES LLC	Res vac land	0	1	\$36.51	\$0.00	\$36.51
VACANT	37.-1-10.14	271-281 BLUEBIRD RD	HARRISON QUARRY TOWNHOMES LLC	Res vac land	0	1	\$36.51	\$0.00	\$36.51
VACANT	37.-1-10.2	283-287 BLUEBIRD RD	LEHIGH NORTHEAST CEMENT CO	Res vac land	0	0.5	\$18.26	\$0.00	\$18.26
VACANT	37.-1-34	HARRISON AVE	HAVENS, ANDREW STEPHAN	Res vac land	0	2	\$73.02	\$0.00	\$73.02
VACANT	37.19-2-1	124 HARRISON AVE	GLENS FALLS LEHIGH CEMENT CO	Res vac land	0	0.5	\$18.26	\$0.00	\$18.26
VACANT	37.19-2-10	14 APPLETREE LN	GLENS FALLS LEHIGH CEMENT CO	Res vac land	0	0.5	\$18.26	\$0.00	\$18.26
VACANT	37.19-2-11	16 APPLETREE LN	GLENS FALLS LEHIGH CEMENT CO	Res vac land	0	0.5	\$18.26	\$0.00	\$18.26
VACANT	37.19-2-12	18 APPLETREE LN	GLENS FALLS LEHIGH CEMENT CO	Res vac land	0	0.5	\$18.26	\$0.00	\$18.26
VACANT	37.19-2-13	20-22 APPLETREE LN	GLENS FALLS LEHIGH CEMENT CO	Res vac land	0	1	\$36.51	\$0.00	\$36.51
VACANT	37.19-2-14	17 APPLETREE LN	GLENS FALLS LEHIGH CEMENT CO	Res vac land	0	0.5	\$18.26	\$0.00	\$18.26
VACANT	37.19-2-17	4 PEACHTREE LN	GLENS FALLS LEHIGH CEMENT CO	Res vac land	0	0.5	\$18.26	\$0.00	\$18.26
VACANT	37.19-2-18	6 PEACHTREE LN	GLENS FALLS LEHIGH CEMENT CO	Res vac land	0	0.5	\$18.26	\$0.00	\$18.26
VACANT	37.19-2-19	5 PEACHTREE LN	GLENS FALLS LEHIGH CEMENT CO	Res vac land	0	0.5	\$18.26	\$0.00	\$18.26
VACANT	37.19-2-20	11 APPLETREE LN	GLENS FALLS LEHIGH CEMENT CO	Res vac land	0	0.5	\$18.26	\$0.00	\$18.26
VACANT	37.19-2-21	9 APPLETREE LN	GLENS FALLS LEHIGH CEMENT CO	Res vac land	0	0.5	\$18.26	\$0.00	\$18.26
VACANT	37.19-2-22	5-7 APPLETREE LN	GLENS FALLS LEHIGH CEMENT CO	Res vac land	0	0.5	\$18.26	\$0.00	\$18.26
VACANT	37.19-2-23	3 APPLETREE LN	GLENS FALLS LEHIGH CEMENT CO	Res vac land	0	0.5	\$18.26	\$0.00	\$18.26
VACANT	37.19-2-28	3 PEACHTREE LN	GLENS FALLS LEHIGH CEMENT CO	Res vac land	0	0.5	\$18.26	\$0.00	\$18.26
VACANT	37.19-2-29	81-83 SISSON RD	ARNOLD, WALTER A	Res vac land	0	1	\$36.51	\$0.00	\$36.51
VACANT	37.19-2-5	4 APPLETREE LN	GLENS FALLS LEHIGH CEMENT CO	Res vac land	0	0.5	\$18.26	\$0.00	\$18.26
VACANT	37.19-2-6	6 APPLETREE LN	GLENS FALLS LEHIGH CEMENT CO	Res vac land	0	0.5	\$18.26	\$0.00	\$18.26
VACANT	37.19-2-7	8 APPLETREE LN	GLENS FALLS LEHIGH CEMENT CO	Res vac land	0	1	\$36.51	\$0.00	\$36.51
VACANT	37.19-2-8	10 APPLETREE LN	GLENS FALLS LEHIGH CEMENT CO	Res vac land	0	0.5	\$18.26	\$0.00	\$18.26
VACANT	37.19-2-9	12 APPLETREE LN	GLENS FALLS LEHIGH CEMENT CO	Res vac land	0	0.5	\$18.26	\$0.00	\$18.26
VACANT	37.3-1-4	73 HARRISON AVE	EUBER, JEREMIAH	Res vac land	0	0.5	\$18.26	\$0.00	\$18.26
VACANT	37.3-1-5.13	HARRISON AVE	STOMSKI, LISA M	Res vac land	0	0.5	\$18.26	\$0.00	\$18.26
VACANT	37.3-1-7	22 VANBUREN ST	MCKENNA, GERARD E	Res vac land	0	0.5	\$18.26	\$0.00	\$18.26
VACANT	37.4-1-20	157 FERRY BLVD	RICE, HAROLD G	Res vac land	0	0.5	\$18.26	\$0.00	\$18.26
VACANT	37.4-1-24	164 FERRY BLVD	RICE, ALLEN G	Res vac land	0	0.5	\$18.26	\$0.00	\$18.26
VACANT	37.4-2-26	254 FERRY BLVD	GENZLINGER, ALVIN D	Res vac land	0	1	\$36.51	\$0.00	\$36.51
VACANT	37.4-2-9.2	11 ANDERSON RD	VARNEY, RICHARD A	Res vac land	0	0.5	\$18.26	\$0.00	\$18.26





Town of Moreau  
 Saratoga County, New York  
 Water District Consolidation  
 Option 2 - Billing Based on EDU  
 Estimated Billing Amounts per Parcel  
 April 2021

Account Number	SBL Number	Service Address	Owner	Account / Property Type	2019 WATER CONSUMPTION	Equivalent Dwelling Units	Minimum Charge	Use Fees	Total Amount Billed
VACANT	38.1-1-10	6 GRANT RD	MCDUGALL, ROBIN	Res vac land	0	0.5	\$18.26	\$0.00	\$18.26
VACANT	38.1-1-3	3 GRANT RD	ROSATI, NANCY	Res vac land	0	0.5	\$18.26	\$0.00	\$18.26
VACANT	38.1-1-8	171 FERRY BLVD	ROSATI, VINCENT E	Res vac land	0	0.5	\$18.26	\$0.00	\$18.26
VACANT	38.3-1-11.2	FERRY BLVD	DIFFEE, DARL	Res vac land	0	0.5	\$18.26	\$0.00	\$18.26
VACANT	38.3-1-21.2	FERRY BLVD	EWS REAL ESTATE OF NY INC	Res vac land	0	0.5	\$18.26	\$0.00	\$18.26
VACANT	49.-1-2.11	NORTH RD	GUTHEIL, HARRY G	Res vac land	0	2	\$73.02	\$0.00	\$73.02
VACANT	49.-1-2.2	31 EAST RD	GUTHIEL, HARRY G	Res vac land	0	1	\$36.51	\$0.00	\$36.51
VACANT	49.-1-3	68 FEEDER DAM RD	GUTHEIL, HARRY G	Res vac land	0	3	\$109.54	\$0.00	\$109.54
VACANT	49.-1-38.1	31-37 TANGLEWOOD DR	SGF CENTRAL SCHOOL DISTRICT	Res vac land	0	2	\$73.02	\$0.00	\$73.02
VACANT	49.-1-50.41	14 JACKSON RD	WHIPPLE, FREDERICK W	Res vac land	0	1	\$36.51	\$0.00	\$36.51
VACANT	49.15-3-1.2	41 1/2 IRIS AVE	FITZGIBBON, WILLIAM J	Res vac land	0	0.5	\$18.26	\$0.00	\$18.26
VACANT	49.-1-54.1	159-161 FEEDER DAM RD	HOWARD, NORMA V	Res vac land	0	5	\$182.56	\$0.00	\$182.56
VACANT	49.-1-63.11	9 JACKSON RD	BERGERON, JULIA MARY	Res vac land	0	2	\$73.02	\$0.00	\$73.02
VACANT	49.-1-63.31	10 JACKSON RD	SHANNON, SARAH M	Res vac land	0	1	\$36.51	\$0.00	\$36.51
VACANT	49.-1-63.32	12 JACKSON RD	BIDDISCOMBE, MARC	Res vac land	0	1	\$36.51	\$0.00	\$36.51
VACANT	49.-1-64	19 JACKSON RD	BURTON, SHERRIE	Res vac land	0	0.5	\$18.26	\$0.00	\$18.26
VACANT	49.-1-70.1	22-34 JACKSON RD	WHIPPLE, FREDERICK	Res vac land	0	3	\$109.54	\$0.00	\$109.54
VACANT	49.-1-71	20 JACKSON RD	WHIPPLE, FREDERICK	Res vac land	0	1	\$36.51	\$0.00	\$36.51
VACANT	49.-1-72	20 JACKSON RD	WHIPPLE, FREDERICK	Res vac land	0	1	\$36.51	\$0.00	\$36.51
VACANT	49.19-2-6	24 DAFFODIL DR	BERGMAN, ERIK C	Res vac land	0	0.5	\$18.26	\$0.00	\$18.26
VACANT	49.19-3-23	18 DOGWOOD DR	ARONSON, JOEL	Res vac land	0	1	\$36.51	\$0.00	\$36.51
VACANT	49.26-1-15	27-31 NORTH RD	PERRY, CHARLES H	Res vac land	0	1	\$36.51	\$0.00	\$36.51
VACANT	49.43-1-34	FEEDER DAM RD	BLONDO, RAYMOND	Res vac land	0	0.5	\$18.26	\$0.00	\$18.26
VACANT	49.44-2-14	4 FEEDER DAM RD	RICH, GORMAN H	Res vac land	0	0.5	\$18.26	\$0.00	\$18.26
VACANT	49.44-3-1	21 FEEDER DAM RD	MURPHY, KATHLEEN L	Res vac land	0	0.5	\$18.26	\$0.00	\$18.26
VACANT	49.50-2-25	53 FEEDER DAM RD	DUNBAR, CHARLES D	Res vac land	0	0.5	\$18.26	\$0.00	\$18.26
VACANT	49.50-2-41	41 MERRITT RD	PARIS, TIM D	Res vac land	0	0.5	\$18.26	\$0.00	\$18.26
VACANT	49.51-1-2.2	45 FEEDER DAM RD	GREENLAW, MICHAEL A	Res vac land	0	0.5	\$18.26	\$0.00	\$18.26
VACANT	49.51-1-5	63 MERRITT RD	LAPOINTE, MATTHEW R	Res vac land	0	1	\$36.51	\$0.00	\$36.51
VACANT	49.51-3-17	4 BAYBERRY DR	JONES, ELIZABETH M	Res vac land	0	0.5	\$18.26	\$0.00	\$18.26
VACANT	49.52-1-14.1	7 SUNSET DR	BAXTER, SEAN P	Res vac land	0	0.5	\$18.26	\$0.00	\$18.26
VACANT	49.52-1-50	6 MAPLEWOOD PKWY	HILL, DENNIS	Res vac land	0	0.5	\$18.26	\$0.00	\$18.26
VACANT	49.52-1-52	10 MAPLEWOOD PKWY	KORB, DEAN P	Res vac land	0	0.5	\$18.26	\$0.00	\$18.26
VACANT	49.52-1-57	14 FERNWOOD RD	KOPF, DOROTHY D	Res vac land	0	0.5	\$18.26	\$0.00	\$18.26
VACANT	49.59-1-17	8 WYNNEFIELD DR	WHYLAND, LINDA A	Res vac land	0	0.5	\$18.26	\$0.00	\$18.26
VACANT	49.59-2-10	17 MERRITT RD	WURSTER, KATHRYN E	Res vac land	0	0.5	\$18.26	\$0.00	\$18.26
VACANT	49.59-2-17.1	WASHINGTON RD	VIOLA, RONALD C	Res vac land	0	0.5	\$18.26	\$0.00	\$18.26
VACANT	49.59-2-18	WASHINGTON RD	VIOLA, RONALD C	Res vac land	0	0.5	\$18.26	\$0.00	\$18.26
VACANT	49.59-2-9	15 MERRITT RD	WURSTER, KATHRYN E	Res vac land	0	0.5	\$18.26	\$0.00	\$18.26
VACANT	49.66-1-13	12 JEROME LN	SCHEFFLER, ANNE	Res vac land	0	0.5	\$18.26	\$0.00	\$18.26
VACANT	49.74-1-12.2	15 CONGDON RD	STRENKOWSKI, RAYMOND	Res vac land	0	0.5	\$18.26	\$0.00	\$18.26
VACANT	49.74-1-20	21 NOLAN RD	MCLAUGHLIN, MICHAEL A	Res vac land	0	0.5	\$18.26	\$0.00	\$18.26
VACANT	49.75-1-15	17 NOLAN RD	MOREHOUSE, FORREST R	Res vac land	0	0.5	\$18.26	\$0.00	\$18.26
VACANT	49.75-1-29	25 CONGDON RD	MORRIS, RICHARD	Res vac land	0	0.5	\$18.26	\$0.00	\$18.26
VACANT	50.1-1-37.1	11 ADGRO AVE	RINGLER, BRADLEY C	Res vac land	0	0.5	\$18.26	\$0.00	\$18.26
VACANT	50.1-1-45	16 GROVER AVE REAR	RAMSEY, WILLIAM G	Res vac land	0	0.5	\$18.26	\$0.00	\$18.26
VACANT	50.-2-25.1	21 SISSON RD	MCKENNA, SHAWN	Res vac land	0	0.5	\$18.26	\$0.00	\$18.26
VACANT	50.-2-73.3	4-6 SISSON RD	SHARPE, JOSEPH	Res vac land	0	0.5	\$18.26	\$0.00	\$18.26
VACANT	50.3-1-6	559 GANSEVOORT RD	JACOBIE APARTMENTS LLC	Res vac land	0	0.5	\$18.26	\$0.00	\$18.26



Town of Moreau  
 Saratoga County, New York  
 Water District Consolidation  
 Option 2 - Billing Based on EDU  
 Estimated Billing Amounts per Parcel  
 April 2021

Account Number	SBL Number	Service Address	Owner	Account / Property Type	2019 WATER CONSUMPTION	Equivalent Dwelling Units	Minimum Charge	Use Fees	Total Amount Billed
VACANT	50.3-2-9	553-555 GANSEVOORT RD	JACOBIE APARTMENTS LLC	Res vac land	0	0.5	\$18.26	\$0.00	\$18.26
VACANT	50.61-2-27.2	GANSEVOORT RD	JACOBIE APARTMENTS LLC	Res vac land	0	1	\$36.51	\$0.00	\$36.51
VACANT	50.69-1-16	3 PARSONS AVE	JACOBIE APARTMENTS LLC	Res vac land	0	0.5	\$18.26	\$0.00	\$18.26
VACANT	50.69-1-21.1	5 PARSONS AVE	PRATT, ROBERT S	Res vac land	0	0.5	\$18.26	\$0.00	\$18.26
VACANT	50.69-1-21.2	7 PARSONS AVE	MOREY, MARY	Res vac land	0	0.5	\$18.26	\$0.00	\$18.26
VACANT	50.69-1-21.3	9 PARSONS AVE	VILLA, PETER J	Res vac land	0	0.5	\$18.26	\$0.00	\$18.26
VACANT	50.70-1-28	13 THOMAS AVE	LACKO, JOHN J	Res vac land	0	0.5	\$18.26	\$0.00	\$18.26
VACANT	63.18-1-1.1	398 REYNOLDS RD	REYNOLDS, MARK	Res vac land	0	0.5	\$18.26	\$0.00	\$18.26
VACANT	63.18-1-1.2	400 REYNOLDS RD	REYNOLDS, MARK	Res vac land	0	0.5	\$18.26	\$0.00	\$18.26
VACANT	63.19-1-21.2	380 REYNOLDS RD	ELMS, LEO F	Res vac land	0	0.5	\$18.26	\$0.00	\$18.26
VACANT	63.2-2-16	RESERVOIR RD	SPRINGER, JACK F	Res vac land	0	1	\$36.51	\$0.00	\$36.51
VACANT	63.2-2-18	173 RESERVOIR RD	DEMARCO, PETER	Res vac land	0	0.5	\$18.26	\$0.00	\$18.26
VACANT	63.2-2-31.3	1538 ROUTE 9	GARGANO, LYNDESEY	Res vac land	0	1	\$36.51	\$0.00	\$36.51
VACANT	63.2-2-31.4	1536 ROUTE 9	BARODY, GEREMIA	Res vac land	0	1	\$36.51	\$0.00	\$36.51
VACANT	63.2-2-37	RESERVOIR RD	SPRINGER, JACK F	Res vac land	0	0.5	\$18.26	\$0.00	\$18.26
VACANT	63.2-2-38.2	222 RESERVOIR RD	WINNE, PATRICK M	Res vac land	0	0.5	\$18.26	\$0.00	\$18.26
VACANT	63.2-2-41	RESERVOIR RD	SWEET, JAMES L	Res vac land	0	1	\$36.51	\$0.00	\$36.51
VACANT	63.2-2-5.1	216 RESERVOIR RD	MURPHY, TODD	Res vac land	0	0.5	\$18.26	\$0.00	\$18.26
VACANT	63.4-1-57	383 REYNOLDS RD	COOPER, FREDERICK W	Res vac land	0	0.5	\$18.26	\$0.00	\$18.26
VACANT	63.4-1-73	REYNOLDS RD	CONGDON, GARDNER R	Res vac land	0	2	\$73.02	\$0.00	\$73.02
VACANT	63.4-1-74.11	363 REYNOLDS RD	PHAIR, PETER	Res vac land	0	0.5	\$18.26	\$0.00	\$18.26
VACANT	63.4-2-29	310 REYNOLDS RD	CAROTA, ROBERT	Res vac land	0	0.5	\$18.26	\$0.00	\$18.26
VACANT	63.4-2-33	419-421 GANSEVOORT RD	RICH, CHARLENE A	Res vac land	0	1	\$36.51	\$0.00	\$36.51
VACANT	63.4-4-33	459 GANSEVOORT RD	GRIFFEN, SETH C	Res vac land	0	1	\$36.51	\$0.00	\$36.51
VACANT	63.4-4-47.12	REYNOLDS RD	HORNE, DONNA A	Res vac land	0	0.5	\$18.26	\$0.00	\$18.26
VACANT	63.4-4-47.2	423-425 GANSEVOORT RD	GAZZILLO-SLUCK, SHIREEN	Res vac land	0	1	\$36.51	\$0.00	\$36.51
VACANT	63.4-4-53	GREY FOX DR	CONGDON, R GARDNER	Res vac land	0	0.5	\$18.26	\$0.00	\$18.26
VACANT	63.4-4-54.1	305-309 REYNOLDS RD	CONGDON, GARDNER R	Res vac land	0	1	\$36.51	\$0.00	\$36.51
VACANT	63.4-4-54.6	REYNOLDS RD	CONGDON, R GARDNER	Res vac land	0	0.5	\$18.26	\$0.00	\$18.26
VACANT	63.4-4-54.7	AMY DR	CONGDON, R GARDNER	Res vac land	0	0.5	\$18.26	\$0.00	\$18.26
VACANT	63.8-1-28	7 ELLA DR	PINEWOOD ESTATES HOA INC	Res vac land	0	1	\$36.51	\$0.00	\$36.51
VACANT	63.8-1-39	33 ELLA DR	PINEWOOD ESTATES HOA INC	Res vac land	0	0.5	\$18.26	\$0.00	\$18.26
VACANT	64.1-1-35.1	509-511 GANSEVOORT RD	OSTRANDER, LEE E	Res vac land	0	1	\$36.51	\$0.00	\$36.51
VACANT	64.1-2-17	1 CENTERBAR HTS	MCWHORTER, MELVIN W	Res vac land	0	0.5	\$18.26	\$0.00	\$18.26
VACANT	76.-3-16	51 SPIER FALLS RD	MUNTER LAND HOLDINGS LLC	Res vac land	0	0.5	\$18.26	\$0.00	\$18.26
VACANT	76.-3-82.2	71-73 SPIER FALLS RD	WOOD, F HARVEY	Res vac land	0	1	\$36.51	\$0.00	\$36.51
VACANT	77.1-1-16	477 FORTSVILLE RD	COMBS, MAURICE	Res vac land	0	0.5	\$18.26	\$0.00	\$18.26
VACANT	77.1-2-13	31 CARMELLA DR	SIMIONE, BATES	Res vac land	0	1	\$36.51	\$0.00	\$36.51
VACANT	77.1-2-14	23-25 CARMELLA DR	SIMIONE, BATES	Res vac land	0	1	\$36.51	\$0.00	\$36.51
VACANT	77.1-2-15	17-19-21 CARMELLA DR	SIMIONE, BATES	Res vac land	0	0.5	\$18.26	\$0.00	\$18.26
VACANT	77.1-2-16	13 CARMELLA DR	SIMIONE, BATES	Res vac land	0	0.5	\$18.26	\$0.00	\$18.26
VACANT	77.1-2-17	7-9 CARMELLA DR	SIMIONE, BATES	Res vac land	0	1	\$36.51	\$0.00	\$36.51
VACANT	77.1-2-18	1-3-5 CARMELLA DR	SIMIONE, BATES	Res vac land	0	1	\$36.51	\$0.00	\$36.51
VACANT	77.1-2-2	24 CARMELLA DR	SIMIONE, BATES	Res vac land	0	1	\$36.51	\$0.00	\$36.51
VACANT	77.1-2-21	10-12 CARMELLA DR	SIMIONE, BATES	Res vac land	0	0.5	\$18.26	\$0.00	\$18.26
VACANT	77.1-2-22	14-16 CARMELLA DR	SIMIONE, BATES	Res vac land	0	0.5	\$18.26	\$0.00	\$18.26
VACANT	77.1-2-23	18 CARMELLA DR	SIMIONE, BATES	Res vac land	0	0.5	\$18.26	\$0.00	\$18.26
VACANT	77.1-2-24	20 CARMELLA DR	SIMIONE, BATES	Res vac land	0	1	\$36.51	\$0.00	\$36.51
VACANT	77.1-2-3	26-28 CARMELLA DR	SIMIONE, BATES	Res vac land	0	0.5	\$18.26	\$0.00	\$18.26



Town of Moreau  
 Saratoga County, New York  
 Water District Consolidation  
 Option 2 - Billing Based on EDU  
 Estimated Billing Amounts per Parcel  
 April 2021

Account Number	SBL Number	Service Address	Owner	Account / Property Type	2019 WATER CONSUMPTION	Equivalent Dwelling Units	Minimum Charge	Use Fees	Total Amount Billed
VACANT	77.1-2-4	30-32 CARMELLA DR	SIMIONE, BATES	Res vac land	0	0.5	\$18.26	\$0.00	\$18.26
VACANT	77.1-2-5	34 CARMELLA DR	SIMIONE, BATES	Res vac land	0	0.5	\$18.26	\$0.00	\$18.26
VACANT	77.1-2-6	36 CARMELLA DR	SIMIONE, BATES	Res vac land	0	0.5	\$18.26	\$0.00	\$18.26
VACANT	77.-3-8	425 FORTSVILLE RD	SUN ADIRONDACK GATEWAY RV, LLC	Res vac land	0	1	\$36.51	\$0.00	\$36.51
VACANT	77.-4-31	436 FORTSVILLE RD	MCCARVILL, JOHN	Res vac land	0	0.5	\$18.26	\$0.00	\$18.26
VACANT	77.-4-41	424 REYNOLDS RD	SASSONE, MARK S	Res vac land	0	0.5	\$18.26	\$0.00	\$18.26
VACANT	37.19-2-99.1	SISSON RD	GLENS FALLS LEHIGH CEMENT CO	Road/str/hwy	0	1	\$36.51	\$0.00	\$36.51
VACANT	37.19-2-99.2	SISSON RD	GLENS FALLS LEHIGH CEMENT CO	Road/str/hwy	0	0.5	\$18.26	\$0.00	\$18.26
VACANT	37.19-2-99.3	SISSON RD	GLENS FALLS LEHIGH CEMENT CO	Road/str/hwy	0	0.5	\$18.26	\$0.00	\$18.26
VACANT	49.59-1-32	35 MERRITT RD	TOWN OF MOREAU	Road/str/hwy	0	0.5	\$18.26	\$0.00	\$18.26
VACANT	50.-4-90.2	FARNAN RD	TOWN OF MOREAU	Road/str/hwy	0	0.5	\$18.26	\$0.00	\$18.26
VACANT	50.-4-92.3	BLUEBIRD RD	TOWN OF MOREAU	Road/str/hwy	0	1	\$36.51	\$0.00	\$36.51
VACANT	50.-4-96.1	FARNAN RD	TOWN OF MOREAU	Road/str/hwy	0	1	\$36.51	\$0.00	\$36.51
VACANT	50.-4-97.1	FARNAN RD	TOWN OF MOREAU	Road/str/hwy	0	0.5	\$18.26	\$0.00	\$18.26
VACANT	63.2-1-27	1524 ROUTE 9	OPRECAK, HELEN	Road/str/hwy	0	0.5	\$18.26	\$0.00	\$18.26
VACANT	63.2-2-32	1526 ROUTE 9	OPRECAK, HELEN	Road/str/hwy	0	0.5	\$18.26	\$0.00	\$18.26
VACANT	63.2-2-36.2	RESERVOIR RD	SWEET, JAMES L	Road/str/hwy	0	0.5	\$18.26	\$0.00	\$18.26
VACANT	63.2-2-43	RESERVOIR RD	SWEET, JAMES L	Road/str/hwy	0	0.5	\$18.26	\$0.00	\$18.26
VACANT	63.2-2-7.1	RESERVOIR RD	REYNOLDS ANNA M	Road/str/hwy	0	0.5	\$18.26	\$0.00	\$18.26
VACANT	77.-4-45	REYNOLDS RD	STATE OF NEW YORK	Road/str/hwy	0	1	\$36.51	\$0.00	\$36.51
VACANT	64.-1-33	434 GANSEVOORT RD	HEARTLAND STABLES LLC	Rural res	0	4	\$146.05	\$0.00	\$146.05
VACANT	77.-3-10	415 FORTSVILLE RD	CHAPMAN, LARRY	Rural res	0	3	\$109.54	\$0.00	\$109.54
VACANT	49.-1-10	138-140 FEEDER DAM RD	MEHNERT, WILLIAM O	Rural vac<10	0	1	\$36.51	\$0.00	\$36.51
VACANT	64.1-1-34	505-507 GANSEVOORT RD	OSTRANDER, LEE E	Rural vac<10	0	1	\$36.51	\$0.00	\$36.51
VACANT	76.-3-21.2	1280 ROUTE 9	GUTHEIL, HARRY G	Rural vac<10	0	0.5	\$18.26	\$0.00	\$18.26
VACANT	77.-2-34	207-211 HATCHERY RD	KARASZ, MARIS	Rural vac<10	0	1	\$36.51	\$0.00	\$36.51
VACANT	37.4-2-11.1	13-15 ANDERSON RD	ELNICKI, KEVIN C	Rural vac>10	0	2	\$73.02	\$0.00	\$73.02
VACANT	49.-1-4	130 FEEDER DAM RD	RIVERVIEW GALUSHA LLC	Rural vac>10	0	3	\$109.54	\$0.00	\$109.54
VACANT	49.-1-63.2	6 JACKSON RD	SGF CENTRAL SCHOOL DISTRICT	Rural vac>10	0	3	\$109.54	\$0.00	\$109.54
VACANT	63.-2-7	549 SELFRIDGE RD	CARAYIANNIS, ANDREW	Rural vac>10	0	3	\$109.54	\$0.00	\$109.54
VACANT	64.-1-2	123-129 RESERVOIR RD	GUTHEIL, HARRY G	Rural vac>10	0	9	\$328.61	\$0.00	\$328.61
VACANT	76.-3-89	86 MOUNTAIN RD	STEWART & BOVEE DEVELOPER	Rural vac>10	0	4	\$146.05	\$0.00	\$146.05
VACANT	77.-3-21	431-441 FORTSVILLE RD	CONGDON, WILLIAM E	Rural vac>10	0	4	\$146.05	\$0.00	\$146.05
VACANT	77.-4-30.1	FORTSVILLE RD	MCCARVILL, JOHN	Rural vac>10	0	3	\$109.54	\$0.00	\$109.54
VACANT	50.-2-39.4	172-174 FORT EDWARD RD	SPORRER, VINCENT PAUL	res vac land	0	2	\$73.02	\$0.00	\$73.02
VACANT	49.44-1-10	1714-1718 ROUTE 9	SMITH, WILLIAM K	Vacant comm	0	0.5	\$18.26	\$0.00	\$18.26
VACANT	37.-2-11.4	316-318 BLUEBIRD RD	NIAGARA MOHAWK POWER CORP	Utilities	0	1	\$36.51	\$0.00	\$36.51
VACANT	37.-2-11.6	11 HUDSON FALLS RD	NIAGARA MOHAWK POWER CORP	Utilities	0	0.5	\$18.26	\$0.00	\$18.26
VACANT	37.-2-7	13 HUDSON FALLS RD	NIAGARA MOHAWK POWER CORP	Utilities	0	1	\$36.51	\$0.00	\$36.51
VACANT	50.-3-31.1	551 GANSEVOORT RD	JACOBIE APARTMENTS LLC	Vac farmland	0	5	\$182.56	\$0.00	\$182.56
VACANT	37.-1-14	76-78 HARRISON AVE	CENTRAL SCHOOL DISTRICT	Vacant comm	0	5	\$182.56	\$0.00	\$182.56
VACANT	49.4-2-3.1	1624-1630 ROUTE 9	ZIMMERMAN, RONALD W	Vacant comm	0	0.5	\$18.26	\$0.00	\$18.26
VACANT	49.4-2-5.1	ROUTE 9	BRUCE, TONI A	Vacant comm	0	0.5	\$18.26	\$0.00	\$18.26
VACANT	49.52-1-47	ROUTE 9	FIRST BAPTIST CHURCH	Vacant comm	0	1	\$36.51	\$0.00	\$36.51
VACANT	49.60-1-37	1691 ROUTE 9	COOK, ROBERT	Vacant comm	0	0.5	\$18.26	\$0.00	\$18.26
VACANT	49.60-1-39	1701 ROUTE 9	COOK, ROBERT	Vacant comm	0	1	\$36.51	\$0.00	\$36.51
VACANT	49.60-1-44.1	1689 ROUTE 9	COOK, ROBERT	Vacant comm	0	0.5	\$18.26	\$0.00	\$18.26
VACANT	49.60-1-46	1687 ROUTE 9	COOK, ROBERT	Vacant comm	0	0.5	\$18.26	\$0.00	\$18.26
VACANT	63.-1-44	1588-1590 ROUTE 9	KOSTEK, ALICE E	Vacant comm	0	5	\$182.56	\$0.00	\$182.56

Town of Moreau  
 Saratoga County, New York  
 Water District Consolidation  
 Option 2 - Billing Based on EDU  
 Estimated Billing Amounts per Parcel  
 April 2021

Account Number	SBL Number	Service Address	Owner	Account / Property Type	2019 WATER CONSUMPTION	Equivalent Dwelling Units	Minimum Charge	Use Fees	Total Amount Billed
VACANT	63.2-1-14.2	1576 ROUTE 9	FREITAG, WILLIAM	Vacant comm	0	0.5	\$18.26	\$0.00	\$18.26
VACANT	63.2-1-19	1558 ROUTE 9	ORKIN EXTERMINATING CO INC	Vacant comm	0	0.5	\$18.26	\$0.00	\$18.26
VACANT	63.2-1-28	1522 ROUTE 9	BARODY, MARY JO	Vacant comm	0	0.5	\$18.26	\$0.00	\$18.26
VACANT	63.2-1-33	1577 ROUTE 9	SMITH INDUSTRIES LLC	Vacant comm	0	0.5	\$18.26	\$0.00	\$18.26
VACANT	63.3-1-20.1	1417-1419 ROUTE 9	ROGGE, RICHARD C	Vacant comm	0	1	\$36.51	\$0.00	\$36.51
VACANT	63.3-1-21.22	ROUTE 9	ROGGE, DAVID D	Vacant comm	0	0.5	\$18.26	\$0.00	\$18.26
VACANT	63.3-1-25	1442-1444 ROUTE 9	OPPENHEIM, MOIRA	Vacant comm	0	1	\$36.51	\$0.00	\$36.51
VACANT	63.3-1-3.13	1458 ROUTE 9	DESANTIS ENTERPRISES INC	Vacant comm	0	0.5	\$18.26	\$0.00	\$18.26
VACANT	63.3-1-3.14	1454-1456 ROUTE 9	BATKAY, WILLIAM	Vacant comm	0	1	\$36.51	\$0.00	\$36.51
VACANT	63.3-1-3.21	1428-1432 ROUTE 9	NAJA, JOHN A	Vacant comm	0	1	\$36.51	\$0.00	\$36.51
VACANT	63.-4-14.2	1321 ROUTE 9	ENGLISH VILLAGE LLC	Vacant comm	0	5	\$182.56	\$0.00	\$182.56
VACANT	63.4-1-70	1464 ROUTE 9	DESANTIS ENTERPRISES INC	Vacant comm	0	1	\$36.51	\$0.00	\$36.51
VACANT	63.-4-9.111	1367 ROUTE 9	ABRAMS, GERALD	Vacant comm	0	4	\$146.05	\$0.00	\$146.05
VACANT	63.-4-9.112	1349-1361 ROUTE 9	ABRAMS, GERALD	Vacant comm	0	7	\$255.59	\$0.00	\$255.59
VACANT	63.-4-9.12	1345-1347 ROUTE 9	PETRUSH, EDWARD	Vacant comm	0	4	\$146.05	\$0.00	\$146.05
VACANT	76.-3-23	ROUTE 9	CONGDON, GARDNER R	Vacant comm	0	0.5	\$18.26	\$0.00	\$18.26
VACANT	76.-3-25.2	1261 ROUTE 9	MUNTER LAND HOLDINGS LLC	Vacant comm	0	0.5	\$18.26	\$0.00	\$18.26
VACANT	76.-3-83.111	703-721 OLD SARATOGA RD	STEWART & BOVEE DEVELOPER AND	Vacant comm	0	8	\$292.10	\$0.00	\$292.10
VACANT	77.1-1-36.1	1-7 FAWN RD	GROMA LLC	Vacant comm	0	1	\$36.51	\$0.00	\$36.51
VACANT	77.1-1-38.1	1294 ROUTE 9	GUTHEIL, HARRY G	Vacant comm	0	1	\$36.51	\$0.00	\$36.51
VACANT	77.1-1-39.1	1292 ROUTE 9	GUTHEIL, HARRY G	Vacant comm	0	2	\$73.02	\$0.00	\$73.02
VACANT	77.1-1-63	1315-1319 ROUTE 9	PARILLO, FRANK J	Vacant comm	0	1	\$36.51	\$0.00	\$36.51
VACANT	77.1-1-75.1	1299 ROUTE 9	BURKE, THOMAS J	Vacant comm	0	1	\$36.51	\$0.00	\$36.51
VACANT	77.-4-36.11	416-422 REYNOLDS RD	THE ADIRONDACK TRUST CO	Vacant comm	0	2	\$73.02	\$0.00	\$73.02
VACANT	77.-4-36.12	428 REYNOLDS RD	JENSEN-BURNHAM, EILEEN	Vacant comm	0	1	\$36.51	\$0.00	\$36.51
VACANT	77.-4-44	410 REYNOLDS RD	QUINLAN, ROBERT H	Vacant comm	0	1	\$36.51	\$0.00	\$36.51
VACANT	37.-1-22.1	99-111 HARRISON AVE	ANDERSON, CHRISTINE	Vacant indus	0	1	\$36.51	\$0.00	\$36.51
VACANT	37.-1-31.2	20 VAN BUREN ST	MOREAU ROD & GUN CLUB INC	Vacant indus	0	0.5	\$18.26	\$0.00	\$18.26
VACANT	37.-1-36.2	140-142 HARRISON AVE	HARRISON AVE SELF STORAGE LLC	Vacant indus	0	2	\$73.02	\$0.00	\$73.02
VACANT	37.4-1-27	152-158 FERRY BLVD	LEHIGH NORTHEAST CEMENT CO	Vacant indus	0	2	\$73.02	\$0.00	\$73.02
VACANT	37.4-2-29	260 FERRY BLVD	LEHIGH NORTHEAST CEMENT CO	Vacant indus	0	2	\$73.02	\$0.00	\$73.02
VACANT	50.-4-11	78-104 FARNAN RD	MOREAU INDUSTRIAL PARK LLC	Vacant indus	0	3	\$109.54	\$0.00	\$109.54
VACANT	50.-4-13	2-6 CORPORATE PL	MOREAU INDUSTRIAL PARK LLC	Vacant indus	0	1	\$36.51	\$0.00	\$36.51
VACANT	50.-4-14	1-5 CORPORATE PL	MOREAU INDUSTRIAL PARK LLC	Vacant indus	0	1	\$36.51	\$0.00	\$36.51
VACANT	50.-4-16	2-6 ELECTRIC DR	MOREAU INDUSTRIAL PARK LLC	Vacant indus	0	1	\$36.51	\$0.00	\$36.51
VACANT	50.-4-17	1-5 ELECTRIC DR	TOWN OF MOREAU	Vacant indus	0	1	\$36.51	\$0.00	\$36.51
VACANT	50.-4-18	37-41 FARNAN RD	TOWN OF MOREAU	Vacant indus	0	1	\$36.51	\$0.00	\$36.51
VACANT	50.-4-19	33-35 FARNAN RD	TOWN OF MOREAU	Vacant indus	0	1	\$36.51	\$0.00	\$36.51
VACANT	50.-4-20	29 FARNAN RD	TOWN OF MOREAU	Vacant indus	0	0.5	\$18.26	\$0.00	\$18.26
VACANT	50.-4-21	7-9 ELECTRIC DR	TOWN OF MOREAU	Vacant indus	0	1	\$36.51	\$0.00	\$36.51
VACANT	50.-4-22	8-12 ELECTRIC DR	MOREAU INDUSTRIAL PARK LLC	Vacant indus	0	1	\$36.51	\$0.00	\$36.51
VACANT	50.-4-23	7 CORPORATE PL	MOREAU INDUSTRIAL PARK LLC	Vacant indus	0	1	\$36.51	\$0.00	\$36.51
VACANT	50.-4-25	8 CORPORATE PL	MOREAU INDUSTRIAL PARK LLC	Vacant indus	0	1	\$36.51	\$0.00	\$36.51
VACANT	50.-4-26	10 CORPORATE PL	MOREAU INDUSTRIAL PARK LLC	Vacant indus	0	2	\$73.02	\$0.00	\$73.02
VACANT	50.-4-27	9 CORPORATE PL	MOREAU INDUSTRIAL PARK LLC	Vacant indus	0	1	\$36.51	\$0.00	\$36.51
VACANT	50.-4-28	11-15 ELECTRIC DR	MOREAU INDUSTRIAL PARK LLC	Vacant indus	0	3	\$109.54	\$0.00	\$109.54
VACANT	50.-4-3	10-28 RAILROAD DR	MOREAU INDUSTRIAL PARK LLC	Vacant indus	0	4	\$146.05	\$0.00	\$146.05
VACANT	50.-4-30	31 FARNAN RD	TOWN OF MOREAU	Vacant indus	0	1	\$36.51	\$0.00	\$36.51
VACANT	50.-4-31	11-27 FARNAN RD	TOWN OF MOREAU	Vacant indus	0	1	\$36.51	\$0.00	\$36.51

Town of Moreau  
 Saratoga County, New York  
 Water District Consolidation  
 Option 2 - Billing Based on EDU  
 Estimated Billing Amounts per Parcel  
 April 2021

Account Number	SBL Number	Service Address	Owner	Account / Property Type	2019 WATER CONSUMPTION	Equivalent Dwelling Units	Minimum Charge	Use Fees	Total Amount Billed
VACANT	50.-4-32	40 FARNAN RD	TOWN OF MOREAU	Vacant indus	0	1	\$36.51	\$0.00	\$36.51
VACANT	50.-4-33	34-38 FARNAN RD	TOWN OF MOREAU	Vacant indus	0	1	\$36.51	\$0.00	\$36.51
VACANT	50.-4-34	26-32 FARNAN RD	TOWN OF MOREAU	Vacant indus	0	1	\$36.51	\$0.00	\$36.51
VACANT	50.-4-35	31 FARNAN RD	TOWN OF MOREAU	Vacant indus	0	1	\$36.51	\$0.00	\$36.51
VACANT	50.-4-4	30-32 RAILROAD DR	TOWN OF MOREAU	Vacant indus	0	1	\$36.51	\$0.00	\$36.51
VACANT	50.-4-5	44-46 FARNAN RD	TOWN OF MOREAU	Vacant indus	0	3	\$109.54	\$0.00	\$109.54
VACANT	50.-4-6	48-56 FARNAN RD	MOREAU INDUSTRIAL PARK LLC	Vacant indus	0	3	\$109.54	\$0.00	\$109.54
VACANT	50.-4-9	70-74 FARNAN RD	SPURLOCK ADHESIVES INC	Vacant indus	0	2	\$73.02	\$0.00	\$73.02
VACANT	50.-4-92.21	31 FARNAN RD	TOWN OF MOREAU	Vacant indus	0	1	\$36.51	\$0.00	\$36.51
VACANT	50.-4-96.2	76 FARNAN RD	SPURLOCK ADHESIVES INC	Vacant indus	0	1	\$36.51	\$0.00	\$36.51
VACANT	50.-4-98	31 FARNAN RD	TOWN OF MOREAU	Vacant indus	0	1	\$36.51	\$0.00	\$36.51
VACANT	49.19-3-24	51-53 NOLAN RD	EXCESS LAND LLC	Vacant rural	0	0.5	\$18.26	\$0.00	\$18.26
VACANT	50.-2-100.11	60-66 SISSON RD	FREDERICK, PATRICIA	Vacant rural	0	3	\$109.54	\$0.00	\$109.54
VACANT	50.-2-96.1	49-53 SISSON RD	FREDERICK, PATRICIA L	Vacant rural	0	1	\$36.51	\$0.00	\$36.51
VACANT	50.-2-96.2	45-47 SISSON RD	DORSEY, JAMES J	Vacant rural	0	1	\$36.51	\$0.00	\$36.51
VACANT	63.12-1-17	22 WOODSCAPE DR	WOODSCAPE NORTH HOMEOWNERS	Vacant rural	0	0.5	\$18.26	\$0.00	\$18.26
VACANT	63.12-1-56	17-19 SAGE LN	WOODSCAPE NORTH HOMEOWNERS	Vacant rural	0	2	\$73.02	\$0.00	\$73.02
VACANT	63.12-2-101.3	ROYAL PINES DR	WOODSCAPE NORTH HOA	Vacant rural	0	0.5	\$18.26	\$0.00	\$18.26
VACANT	63.12-2-101.4	WOODSCAPE DR	WOODSCAPE NORTH HOA II	Vacant rural	0	0.5	\$18.26	\$0.00	\$18.26
VACANT	63.4-2-54	REYNOLDS RD	GRAVES, LOUISE	Vacant rural	0	0.5	\$18.26	\$0.00	\$18.26
VACANT	64.1-1-40	537-539 GANSEVOORT RD	SEALE, MICHAEL H	Vacant rural	0	1	\$36.51	\$0.00	\$36.51
VACANT	64.-1-29.112	269 REYNOLDS RD	TOWN OF MOREAU	Vacant rural	0	0.5	\$18.26	\$0.00	\$18.26
VACANT	77.-2-29.2	HATCHERY RD	ROBERTS, CHARLES A	Vacant rural	0	0.5	\$18.26	\$0.00	\$18.26
VACANT	50.-4-29	39-41 SISSON RD	TOWN OF MOREAU	Water supply	0	1	\$36.51	\$0.00	\$36.51
VACANT	63.-1-11	40 NOLAN RD	TOWN OF MOREAU	Water supply	0	0.5	\$18.26	\$0.00	\$18.26
VACANT	50.-2-100.12	199-203 BLUEBIRD RD	KENYON, GAIL J	res vac land	0	1	\$36.51	\$0.00	\$36.51
VACANT	50.-4-1.2	262-280 BLUEBIRD RD	NORTHERN ELECTRIC POWER CO LP	Elec-fossil	0	2	\$73.02	\$0.00	\$73.02
VACANT	49.52-1-30.2	ROUTE 9	MANELL, HELEN M	Vac w/imprv	0	1	\$36.51	\$0.00	\$36.51
VACANT	49.60-1-9	1688 ROUTE 9	FLEWELLING, WILLIAM	1 Family Res	0	1	\$36.51	\$0.00	\$36.51
VACANT	49.68-1-50	1681 ROUTE 9	BARTLETT, LEIGH C	1 Family Res	0	1	\$36.51	\$0.00	\$36.51
VACANT	49.68-1-56	8 LINCOLN AVE	ANDERSON, RAYMOND F	1 Family Res	0	1	\$36.51	\$0.00	\$36.51
VACANT	49.68-1-7	1664-1666 ROUTE 9	GREEN, VALERIE S	1 Family Res	0	1	\$36.51	\$0.00	\$36.51
VACANT	49.76-2-37	2 JAMAICA AVE	VAN LEW, EDA V	1 Family Res	0	1	\$36.51	\$0.00	\$36.51
VACANT	49.76-2-43.1	4 ROSLYN AVE	MOUND, GEORGE H	1 Family Res	0	1	\$36.51	\$0.00	\$36.51
VACANT	49.76-2-44	4-8 PARSONS AVE	JACOBIE APARTMENTS LLC	Vac w/imprv	0	1	\$36.51	\$0.00	\$36.51
VACANT	50.1-1-38	300 FORT EDWARD RD	BARNES, JEFFREY K	1 Family Res	0	1	\$36.51	\$0.00	\$36.51
VACANT	50.-1-3.2	84 WILLIAM ST	7 PROPERTIES LLC	Auto body	0	1	\$36.51	\$0.00	\$36.51
VACANT	50.-1-36	117 BLUEBIRD RD	DOODY, KATHERINE L	1 Family Res	0	1	\$36.51	\$0.00	\$36.51
VACANT	50.-1-37	48 WILLIAM ST	ELMS, CLARENCE	Vac w/imprv	0	1	\$36.51	\$0.00	\$36.51
VACANT	50.-1-4.11	639 GANSEVOORT RD	CARDINALE, LOIS R	1 Family Res	0	1	\$36.51	\$0.00	\$36.51
VACANT	50.-2-1.12	161 BLUEBIRD RD	MOFFIT, CHARLES	1 Family Res	0	1	\$36.51	\$0.00	\$36.51
VACANT	50.-2-101	206 BLUEBIRD RD	FISH, JOHN E	1 Family Res	0	1	\$36.51	\$0.00	\$36.51
VACANT	50.-2-3	189 BLUEBIRD RD	HOWK, RONALD A	1 Family Res	0	1	\$36.51	\$0.00	\$36.51
VACANT	50.-2-4	193 BLUEBIRD RD	CHAKALIS, PETER W	1 Family Res	0	1	\$36.51	\$0.00	\$36.51
VACANT	50.-2-5	195 BLUEBIRD RD	CLINTON, JACQUEINE A	1 Family Res	0	1	\$36.51	\$0.00	\$36.51
VACANT	50.-2-75.111	248 FORT EDWARD RD	MACEY, REGINALD L	1 Family Res	0	1	\$36.51	\$0.00	\$36.51
VACANT	50.-2-75.2	244 FORT EDWARD RD	DINEHART, RICHARD	1 Family Res	0	1	\$36.51	\$0.00	\$36.51
VACANT	50.-2-75.3	246 FORT EDWARD RD	ALLEN, WILLIAM D	1 Family Res	0	1	\$36.51	\$0.00	\$36.51
VACANT	50.-2-77	272 FORT EDWARD RD	MACPHERSON, JUNE M	1 Family Res	0	1	\$36.51	\$0.00	\$36.51



Town of Moreau  
 Saratoga County, New York  
 Water District Consolidation  
 Option 2 - Billing Based on EDU  
 Estimated Billing Amounts per Parcel  
 April 2021

Account Number	SBL Number	Service Address	Owner	Account / Property Type	2019 WATER CONSUMPTION	Equivalent Dwelling Units	Minimum Charge	Use Fees	Total Amount Billed
VACANT	50.-2-79.1	166 BLUEBIRD RD	MAC LEAN, DONALD C	1 Family Res	0	1	\$36.51	\$0.00	\$36.51
VACANT	50.-2-80	204 BLUEBIRD RD	SUMNER, STERLING	1 Family Res	0	1	\$36.51	\$0.00	\$36.51
VACANT	50.-2-9	64 SISSON RD	COOK, RONALD F	1 Family Res	0	1	\$36.51	\$0.00	\$36.51
VACANT	50.-3-14.2	223 FORT EDWARD RD	TIERNEY, MARK W	1 Family Res	0	1	\$36.51	\$0.00	\$36.51
VACANT	50.-3-28	9 MOREAU REC RD	JACOBIE, MELVIN W	1 Family Res	0	1	\$36.51	\$0.00	\$36.51
VACANT	37.-1-13	68 SISSON RD	MARIANI, THERESA S	1 Family Res	0	1	\$36.51	\$0.00	\$36.51
VACANT	37.-1-18	112 HARRISON AVE	FITZGERALD, MYLES	1 Family Res	0	1	\$36.51	\$0.00	\$36.51
VACANT	37.-2-10.2	213 FERRY BLVD	WENDELL, JASON C	1 Family Res	0	1	\$36.51	\$0.00	\$36.51
VACANT	37.3-1-1	16 VAN BUREN ST	WOODARD, JUNE A	1 Family Res	0	1	\$36.51	\$0.00	\$36.51
VACANT	37.64-1-14	13 CIRCLE DR	MYOTT, RICHARD L	1 Family Res	0	1	\$36.51	\$0.00	\$36.51
VACANT	38.3-1-15	212 FERRY BLVD	DRINKWINE, RICHARD	1 Family Res	0	1	\$36.51	\$0.00	\$36.51
VACANT	38.3-1-16	214 FERRY BLVD	SEILER, PATRICK D	1 Family Res	0	1	\$36.51	\$0.00	\$36.51
VACANT	38.3-1-23	192 FERRY BLVD	SIMIONE, ANTHONY	1 Family Res	0	1	\$36.51	\$0.00	\$36.51
VACANT	49.10-2-19	123 FEEDER DAM RD	HACKETT, JOYCE F	1 Family Res	0	1	\$36.51	\$0.00	\$36.51
VACANT	49.-1-31	101 FEEDER DAM RD	PDH PROPERTIES LLC	1 Family Res	0	1	\$36.51	\$0.00	\$36.51
VACANT	49.-1-45	27 JACKSON RD	CORLEW, LISA M	1 Family Res	0	1	\$36.51	\$0.00	\$36.51
VACANT	49.-1-48	21 JACKSON RD	LEMERY, BRIAN A	1 Family Res	0	1	\$36.51	\$0.00	\$36.51
VACANT	49.15-3-1.1	41 IRIS AVE	FITZGIBBON, WILLIAM J	1 Family Res	0	1	\$36.51	\$0.00	\$36.51
VACANT	49.-1-60	36 JACKSON RD	BURTON, BRUCE A	1 Family Res	0	1	\$36.51	\$0.00	\$36.51
VACANT	49.-1-61.1	19 1/2 JACKSON RD	MCCLUSKEY, TERRI L	1 Family Res	0	1	\$36.51	\$0.00	\$36.51
VACANT	49.-1-62	17 JACKSON RD	BERGERON, TIMOTHY	1 Family Res	0	1	\$36.51	\$0.00	\$36.51
VACANT	49.-1-67	33 JACKSON RD	VARNEY, DOUGLAS J	1 Family Res	0	1	\$36.51	\$0.00	\$36.51
VACANT	49.41-1-15	1 MARINE DR	JOCK, PAUL	1 Family Res	0	1	\$36.51	\$0.00	\$36.51
VACANT	49.4-2-11	1604 ROUTE 9	MORRIS, PATRICIA ANN	1 Family Res	0	1	\$36.51	\$0.00	\$36.51
VACANT	49.4-2-16	1616 ROUTE 9	KNOBLAUCH, HENRY C	1 Family Res	0	1	\$36.51	\$0.00	\$36.51
VACANT	49.4-2-3.2	1632 ROUTE 9	SMITH, RAYMOND J	1 Family Res	0	1	\$36.51	\$0.00	\$36.51
VACANT	49.4-2-7	1614 ROUTE 9	CAREY, TONI A	1 Family Res	0	1	\$36.51	\$0.00	\$36.51
VACANT	49.4-2-9	1610 ROUTE 9	TOADFLAX REALTY LLC	1 Family Res	0	1	\$36.51	\$0.00	\$36.51
VACANT	49.43-1-14	2 EAST RD	POTTER, HELEN M	1 Family Res	0	1	\$36.51	\$0.00	\$36.51
VACANT	49.43-1-17	46 FEEDER DAM RD	MCDONALD, ROBERT E	1 Family Res	0	1	\$36.51	\$0.00	\$36.51
VACANT	49.44-2-13	2 FEEDER DAM RD	BOLLINGER, WILLIAM	1 Family Res	0	1	\$36.51	\$0.00	\$36.51
VACANT	49.44-2-16	8 FEEDER DAM RD	POUND, JESSE W	1 Family Res	0	1	\$36.51	\$0.00	\$36.51
VACANT	49.44-2-24	24 FEEDER DAM RD	HELMECKE, JOHN GARY	1 Family Res	0	1	\$36.51	\$0.00	\$36.51
VACANT	49.50-1-28.1	55 FEEDER DAM RD	VU, DUC TIEN	1 Family Res	0	1	\$36.51	\$0.00	\$36.51
VACANT	49.50-2-26	51 FEEDER DAM RD	MAXAM, EDWIN E	1 Family Res	0	1	\$36.51	\$0.00	\$36.51
VACANT	49.50-2-34	49 MERRITT RD	MANNING, MAUREEN L	1 Family Res	0	1	\$36.51	\$0.00	\$36.51
VACANT	49.52-1-72.2	11 SUNSET DR	ZIENIUK, DAVID A	1 Family Res	0	1	\$36.51	\$0.00	\$36.51
VACANT	49.59-1-22	25 MERRITT RD	LEVY, JEFFREY H	1 Family Res	0	1	\$36.51	\$0.00	\$36.51
VACANT	49.59-2-6	8 JACOBIE RD	MONSOUR, LOUIS A	1 Family Res	0	1	\$36.51	\$0.00	\$36.51
VACANT	49.60-1-43	6 JACOBIE RD	MURRAY, TABETHA S	1 Family Res	0	1	\$36.51	\$0.00	\$36.51
VACANT	49.60-1-7	1709 ROUTE 9	CHRISTENSEN, JOSHUA	1 Family Res	0	1	\$36.51	\$0.00	\$36.51
VACANT	49.67-1-7	11 MERRITT RD	A & C RENTAL HOMES LLC	1 Family Res	0	1	\$36.51	\$0.00	\$36.51
VACANT	49.75-1-30	23 CONGDON RD	RUSCITTI, PETER L	1 Family Res	0	1	\$36.51	\$0.00	\$36.51
VACANT	50.-2-11	61 SISSON RD	FISHER, JEFFREY J	1 Family Res	0	1	\$36.51	\$0.00	\$36.51
VACANT	50.-2-12	59 SISSON RD	JOINER, ARDEN H	1 Family Res	0	1	\$36.51	\$0.00	\$36.51
VACANT	50.-2-69	210 FORT EDWARD RD	SEXTON, DON C	1 Family Res	0	1	\$36.51	\$0.00	\$36.51
VACANT	50.-2-70	214-218 FORT EDWARD RD	WARNER, MARK	1 Family Res	0	1	\$36.51	\$0.00	\$36.51
VACANT	50.-3-16.1	203 FORT EDWARD RD	SULLIVAN, CARRIE L	1 Family Res	0	1	\$36.51	\$0.00	\$36.51
VACANT	50.-3-16.2	205 FORT EDWARD RD	HARRINGTON, SAMANTHA L	1 Family Res	0	1	\$36.51	\$0.00	\$36.51



Town of Moreau  
 Saratoga County, New York  
 Water District Consolidation  
 Option 2 - Billing Based on EDU  
 Estimated Billing Amounts per Parcel  
 April 2021

Account Number	SBL Number	Service Address	Owner	Account / Property Type	2019 WATER CONSUMPTION	Equivalent Dwelling Units	Minimum Charge	Use Fees	Total Amount Billed
VACANT	50.-3-17	201 FORT EDWARD RD	MALLORY, TIMOTHY A	1 Family Res	0	1	\$36.51	\$0.00	\$36.51
VACANT	50.-3-18	199 FORT EDWARD RD	BARLOW, RAYMOND H	1 Family Res	0	1	\$36.51	\$0.00	\$36.51
VACANT	50.61-1-10	9 WOODLAWN AVE	LINENDOLL, THOMAS J	1 Family Res	0	1	\$36.51	\$0.00	\$36.51
VACANT	50.61-2-16	10 CASTLE RD	TURNER, BETTY M TRUSTEE	1 Family Res	0	1	\$36.51	\$0.00	\$36.51
VACANT	50.61-2-33	578 GANSEVOORT RD	ROSATI, LOUIS	1 Family Res	0	1	\$36.51	\$0.00	\$36.51
VACANT	50.62-1-16.1	3 HENRY RD	BANK OF AMERICA NA	1 Family Res	0	1	\$36.51	\$0.00	\$36.51
VACANT	50.62-2-24.1	73 BLUEBIRD RD	OTRUBA, JEFFREY D	1 Family Res	0	1	\$36.51	\$0.00	\$36.51
VACANT	63.19-1-2	2 MICHAEL RD	LAROCK, JOHNATHAN L	1 Family Res	0	1	\$36.51	\$0.00	\$36.51
VACANT	63.19-1-3	1 MICHAEL RD	HILL-FISHER, VICTORIA	1 Family Res	0	1	\$36.51	\$0.00	\$36.51
VACANT	63.19-1-7	4 MICHAEL RD	CASEY, RICHARD C	1 Family Res	0	1	\$36.51	\$0.00	\$36.51
VACANT	63.19-1-8	51 MICHAEL RD	IZZO, ANTHONY	1 Family Res	0	1	\$36.51	\$0.00	\$36.51
VACANT	63.2-1-37	1597 ROUTE 9	PARKER, JEAN M	1 Family Res	0	1	\$36.51	\$0.00	\$36.51
VACANT	63.2-1-5	1599 ROUTE 9	DEBLOIS, DIANA	1 Family Res	0	1	\$36.51	\$0.00	\$36.51
VACANT	63.2-1-8	1593 ROUTE 9	ELY, KAY M	1 Family Res	0	1	\$36.51	\$0.00	\$36.51
VACANT	63.2-1-9	1591 ROUTE 9	JOHNSON, SUSAN M	1 Family Res	0	1	\$36.51	\$0.00	\$36.51
VACANT	63.2-2-12	187 RESERVOIR RD	FUNK, STEVEN J	1 Family Res	0	1	\$36.51	\$0.00	\$36.51
VACANT	63.2-2-19	171 RESERVOIR RD	DEMARCO, PETER	1 Family Res	0	1	\$36.51	\$0.00	\$36.51
VACANT	63.2-2-20	169 RESERVOIR RD	RUSSELL, ARTHUR I	1 Family Res	0	1	\$36.51	\$0.00	\$36.51
VACANT	63.2-2-23.2	238 RESERVOIR RD	ARMSTRONG, MARC E	1 Family Res	0	1	\$36.51	\$0.00	\$36.51
VACANT	63.2-2-29.1	234 RESERVOIR RD	SWEET, DEBRA J	1 Family Res	0	1	\$36.51	\$0.00	\$36.51
VACANT	63.2-2-29.22	230 RESERVOIR RD	REYNOLDS, DARLENE	1 Family Res	0	1	\$36.51	\$0.00	\$36.51
VACANT	63.2-2-31.2	1542 ROUTE 9	BARODY, ADRIANNE	1 Family Res	0	1	\$36.51	\$0.00	\$36.51
VACANT	63.2-2-34.16	176 RESERVOIR RD	JOHNSTON, TERRY M	1 Family Res	0	1	\$36.51	\$0.00	\$36.51
VACANT	63.2-2-34.17	174 RESERVOIR RD	BEADLESTON, JOHN J	1 Family Res	0	1	\$36.51	\$0.00	\$36.51
VACANT	63.2-2-35.13	243 RESERVOIR RD	YOLE, MICHAEL A	1 Family Res	0	1	\$36.51	\$0.00	\$36.51
VACANT	63.2-2-36.1	232 RESERVOIR RD	SWEET, RANDY E	1 Family Res	0	1	\$36.51	\$0.00	\$36.51
VACANT	63.2-2-40.2	239 RESERVOIR RD	LONG, REGINA L	1 Family Res	0	1	\$36.51	\$0.00	\$36.51
VACANT	63.2-2-42	224 RESERVOIR RD	CORMIER, ALAN J	1 Family Res	0	1	\$36.51	\$0.00	\$36.51
VACANT	63.2-2-6	210 RESERVOIR RD	WELLER, JANET	1 Family Res	0	1	\$36.51	\$0.00	\$36.51
VACANT	63.2-2-7.5	212 RESERVOIR RD	REYNOLDS ESTATE, DUANE	1 Family Res	0	1	\$36.51	\$0.00	\$36.51
VACANT	63.4-1-34.3	12 KIMBERLY LN	WHITE, HAROLD A	1 Family Res	0	1	\$36.51	\$0.00	\$36.51
VACANT	63.4-1-44	347 REYNOLDS RD	WHITFORD, WILBUR H	1 Family Res	0	1	\$36.51	\$0.00	\$36.51
VACANT	63.4-1-56	381 REYNOLDS RD	COOPER, FREDERICK WAYNE	1 Family Res	0	1	\$36.51	\$0.00	\$36.51
VACANT	63.4-1-58	385 REYNOLDS RD	COOPER, FREDERICK W	1 Family Res	0	1	\$36.51	\$0.00	\$36.51
VACANT	63.4-2-13	356 REYNOLDS RD	SEAVEY, ROBERT E	1 Family Res	0	1	\$36.51	\$0.00	\$36.51
VACANT	63.4-2-14	354 REYNOLDS RD	QUARTERS, TARA	1 Family Res	0	1	\$36.51	\$0.00	\$36.51
VACANT	63.4-2-50.12	318 REYNOLDS RD	COLLINS, BRIAN D	1 Family Res	0	1	\$36.51	\$0.00	\$36.51
VACANT	63.4-3-28	5 AMY DR	DALABA, TIMOTHY K	1 Family Res	0	1	\$36.51	\$0.00	\$36.51
VACANT	63.4-3-37	16 KIMBERLY LN	LANE, RICHARD A	1 Family Res	0	1	\$36.51	\$0.00	\$36.51
VACANT	63.4-4-17	41 GREY FOX DR	CAMPNEY, WILLIAM W	1 Family Res	0	1	\$36.51	\$0.00	\$36.51
VACANT	63.4-4-18	43 GREY FOX DR	YOUNES, TERRI L	1 Family Res	0	1	\$36.51	\$0.00	\$36.51
VACANT	63.4-4-42	447 GANSEVOORT RD	PRIMEAU, MICHAEL	1 Family Res	0	1	\$36.51	\$0.00	\$36.51
VACANT	63.4-4-46	437 GANSEVOORT RD	HUDSON, TIMOTHY J	1 Family Res	0	1	\$36.51	\$0.00	\$36.51
VACANT	63.4-4-50.21	431 GANSEVOORT RD	HINCHLIFFE, CAROLYN M	1 Family Res	0	1	\$36.51	\$0.00	\$36.51
VACANT	63.4-4-52	441 GANSEVOORT RD	BABSON, RICHARD A	1 Family Res	0	1	\$36.51	\$0.00	\$36.51
VACANT	64.1-1-24	500 GANSEVOORT RD	CONVERSE, PATRICK I	1 Family Res	0	1	\$36.51	\$0.00	\$36.51
VACANT	64.1-1-25	157 RESERVOIR RD	LACHAPPELLE, RONALD C	1 Family Res	0	1	\$36.51	\$0.00	\$36.51
VACANT	64.1-1-26	492 GANSEVOORT RD	FARR, DAVID A	1 Family Res	0	1	\$36.51	\$0.00	\$36.51
VACANT	64.1-1-30	165 RESERVOIR RD	STEINHAUER, LINDA	1 Family Res	0	1	\$36.51	\$0.00	\$36.51

Town of Moreau  
 Saratoga County, New York  
 Water District Consolidation  
 Option 2 - Billing Based on EDU  
 Estimated Billing Amounts per Parcel  
 April 2021

Account Number	SBL Number	Service Address	Owner	Account / Property Type	2019 WATER CONSUMPTION	Equivalent Dwelling Units	Minimum Charge	Use Fees	Total Amount Billed
VACANT	64.1-1-31	167 RESERVOIR RD	CATLIN, TIMOTHY CRAIG	1 Family Res	0	1	\$36.51	\$0.00	\$36.51
VACANT	64.1-1-41	163 RESERVOIR RD	WHITE, DONALD CHARLES	1 Family Res	0	1	\$36.51	\$0.00	\$36.51
VACANT	64.1-1-42	147 RESERVOIR RD	R&H PROPERTIES LLC	1 Family Res	0	1	\$36.51	\$0.00	\$36.51
VACANT	64.1-1-44	502 GANSEVOORT RD	DUBAY, SANDRA	1 Family Res	0	1	\$36.51	\$0.00	\$36.51
VACANT	64.1-1-7.1	522 GANSEVOORT RD	TIERNEY, THOMAS J & PATRICIA	1 Family Res	0	1	\$36.51	\$0.00	\$36.51
VACANT	64.1-2-16	4 CENTERBAR HTS	OSTRANDER, BRETT M	1 Family Res	0	1	\$36.51	\$0.00	\$36.51
VACANT	64.-1-29.111	426 GANSEVOORT RD	REYNOLDS, GEORGE W	1 Family Res	0	1	\$36.51	\$0.00	\$36.51
VACANT	64.-1-50	432 GANSEVOORT RD	SNYDER, NANCY A	1 Family Res	0	1	\$36.51	\$0.00	\$36.51
VACANT	76.2-2-7	60 SPIER FALLS RD	ANDERSON, FRANK A	1 Family Res	0	1	\$36.51	\$0.00	\$36.51
VACANT	76.-3-5.211	89 SPIER FALLS RD	ORSINI, ERNEST P	1 Family Res	0	1	\$36.51	\$0.00	\$36.51
VACANT	77.1-1-29	15 FAWN RD	PHILLIPS, RICHARD G	1 Family Res	0	1	\$36.51	\$0.00	\$36.51
VACANT	77.1-1-60.2	34 FAWN RD	BURKE, THOMAS J	1 Family Res	0	1	\$36.51	\$0.00	\$36.51
VACANT	77.1-1-67	1337 ROUTE 9	STRASSBURG, RICHARD C	1 Family Res	0	1	\$36.51	\$0.00	\$36.51
VACANT	77.1-1-82	45 SPIER FALLS RD	KILMER, JOHN K	1 Family Res	0	1	\$36.51	\$0.00	\$36.51
VACANT	77.-2-25	390 FORTSVILLE RD	RIVERS, GERALD R	1 Family Res	0	1	\$36.51	\$0.00	\$36.51
VACANT	77.-3-11	405 FORTSVILLE RD	WEATHERWAX, WILLIAM LEE	1 Family Res	0	1	\$36.51	\$0.00	\$36.51
VACANT	77.-3-14.1	395 FORTSVILLE RD	BRADLEY, SCOTT W	1 Family Res	0	1	\$36.51	\$0.00	\$36.51
VACANT	77.-3-17.1	379 FORTSVILLE RD	RAIMO, EUGENE J	1 Family Res	0	1	\$36.51	\$0.00	\$36.51
VACANT	77.-3-4.1	447 FORTSVILLE RD	FULLER, HAROLD	1 Family Res	0	1	\$36.51	\$0.00	\$36.51
VACANT	77.-3-4.2	445 FORTSVILLE RD	CHAPMAN, JEFFREY M	1 Family Res	0	1	\$36.51	\$0.00	\$36.51
VACANT	77.-4-24	406 FORTSVILLE RD	KASUBA, MARIE A	1 Family Res	0	1	\$36.51	\$0.00	\$36.51
VACANT	77.-4-27	428 FORTSVILLE RD	WHITE, ANASTASIA	1 Family Res	0	1	\$36.51	\$0.00	\$36.51
VACANT	77.-4-30.2	440 FORTSVILLE RD	HABJIAN, ZITA O	1 Family Res	0	1	\$36.51	\$0.00	\$36.51
VACANT	77.-4-32	438 FORTSVILLE RD	ROBERTS, THOMAS J	1 Family Res	0	1	\$36.51	\$0.00	\$36.51
VACANT	77.6-1-36	12 CASHMERE DR	CRAVEN, ROBERT L	1 Family Res	0	1	\$36.51	\$0.00	\$36.51
VACANT	37.-2-1	239 FERRY BLVD	TOUBA, RIZA	1 use sm bld	0	1	\$36.51	\$0.00	\$36.51
VACANT	64.1-2-24	484 GANSEVOORT RD	MCWHORTER, MELVIN W	1 use sm bld	0	1	\$36.51	\$0.00	\$36.51
VACANT	77.1-1-1	1341 ROUTE 9	JABRO DEVELOPMENT LLC	1 use sm bld	0	1	\$36.51	\$0.00	\$36.51
VACANT	49.4-2-2	1620 ROUTE 9	REMINGTON, MICHAEL	Auto body	0	1	\$36.51	\$0.00	\$36.51
VACANT	50.69-1-5.1	41 BLUEBIRD RD	JACOBIE APARTMENTS LLC	Auto body	0	1	\$36.51	\$0.00	\$36.51
VACANT	38.1-1-20	GRANT RD	PARK FAMILY CEMETERY	Cemetery	0	1	\$36.51	\$0.00	\$36.51
VACANT	64.1-1-39	529-535 GANSEVOORT RD	TEMPLE SINAI	Cemetery	0	1	\$36.51	\$0.00	\$36.51
VACANT	77.1-1-3	1364-1370 ROUTE 9	GRISWOLD CEMETERY	Cemetery	0	1	\$36.51	\$0.00	\$36.51
VACANT	63.3-1-20.2	1425 ROUTE 9	ROGGE, BERNARD C-TRUSTEE	Com vac w/imp	0	1	\$36.51	\$0.00	\$36.51
VACANT	76.-3-17.2	53-59 SPIER FALLS RD	MUNTER LAND HOLDINGS LLC	Com vac w/imp	0	1	\$36.51	\$0.00	\$36.51
VACANT	76.-3-18	1267 ROUTE 9	MUNTER ENTERPRISES INC	Com vac w/imp	0	1	\$36.51	\$0.00	\$36.51
VACANT	49.4-2-13	1621 ROUTE 9	TOADFLAX REALTY LLC	Converted Res	0	1	\$36.51	\$0.00	\$36.51
VACANT	63.2-1-24	1554-1556 ROUTE 9	ROURKE, WILLIAM J	Converted Res	0	1	\$36.51	\$0.00	\$36.51
VACANT	63.2-1-3	1607 ROUTE 9	4316 ROUTE 4 LLC	Converted Res	0	1	\$36.51	\$0.00	\$36.51
VACANT	76.-3-19	1265 ROUTE 9	MUNTER ENTERPRISES INC	Converted Res	0	1	\$36.51	\$0.00	\$36.51
VACANT	77.1-1-4	1356 ROUTE 9	KLOSS, EDWARD M	Converted Res	0	1	\$36.51	\$0.00	\$36.51
VACANT	63.2-1-34	1572-1574 ROUTE 9	FREITAG, WILLIAM	Dealer-prod.	0	1	\$36.51	\$0.00	\$36.51
VACANT	37.-2-6	55-63 HUDSON FALLS RD	NORTHERN ELECT POWER CO LP	Elec-hydro	0	1	\$36.51	\$0.00	\$36.51
VACANT	49.-1-1	144-148 FEEDER DAM RD	ERIE BOULEVARD HYDROPOWER LP	Elec-hydro	0	1	\$36.51	\$0.00	\$36.51
VACANT	49.-1-2.4	35 NORTH RD	SGF LIMITED PARTNERSHIP	Elec-hydro	0	1	\$36.51	\$0.00	\$36.51
VACANT	37.3-1-17	18 VAN BUREN ST	EUBER, JEREMIAH	Fuel Store&Dist	0	1	\$36.51	\$0.00	\$36.51
VACANT	63.-1-46	1543 ROUTE 9	TOWN OF MOREAU	Highway gar	0	1	\$36.51	\$0.00	\$36.51
VACANT	38.3-1-7	202 A FERRY BLVD	SIMIONE, ALBERICO	Mfg housing	0	1	\$36.51	\$0.00	\$36.51
VACANT	63.4-1-52	371 REYNOLDS RD	MUSIC, BONNIE	Mfg housing	0	1	\$36.51	\$0.00	\$36.51



Town of Moreau  
 Saratoga County, New York  
 Water District Consolidation  
 Option 2 - Billing Based on EDU  
 Estimated Billing Amounts per Parcel  
 April 2021

Account Number	SBL Number	Service Address	Owner	Account / Property Type	2019 WATER CONSUMPTION	Equivalent Dwelling Units	Minimum Charge	Use Fees	Total Amount Billed
VACANT	77.1-1-13	2-14 FAWN RD	COMBS, MAURICE	Mfg housing	0	1	\$36.51	\$0.00	\$36.51
VACANT	77.1-1-17	479 FORTSVILLE RD	COMBS, MAURICE	Mfg housing	0	1	\$36.51	\$0.00	\$36.51
VACANT	63.4-1-80	1490-1492 ROUTE 9	HORNING, LEE	Mfg housings	0	1	\$36.51	\$0.00	\$36.51
VACANT	37.1-1-33	113-123 HARRISON AVE	GLENS FALLS LEHIGH CEMENT CO	Mine/quarry	0	1	\$36.51	\$0.00	\$36.51
VACANT	77.1-1-80	1288 ROUTE 9	MACS RETAIL LLC	Mini-mart	0	1	\$36.51	\$0.00	\$36.51
VACANT	37.1-1-36.1	126-138 HARRISON AVE	HARRISON AVE SELF STORAGE LLC	MiniWhseSelfSto	0	1	\$36.51	\$0.00	\$36.51
VACANT	63.3-1-2.2	1435 ROUTE 9	DMMH CORP	MiniWhseSelfSto	0	1	\$36.51	\$0.00	\$36.51
VACANT	63.-1-13.2	1592-1596 ROUTE 9	COLLETTI, ROBERT	Motel	0	1	\$36.51	\$0.00	\$36.51
VACANT	49.4-2-12	1600 ROUTE 9	MORRIS, PATRICIA ANN	Nursery	0	1	\$36.51	\$0.00	\$36.51
VACANT	63.2-1-14.11	1582 ROUTE 9	PUGH, J MICHAEL	Office bldg.	0	1	\$36.51	\$0.00	\$36.51
VACANT	63.4-4-49	311 REYNOLDS RD	BARODY, ROBERT	Oth Ind Sport	0	1	\$36.51	\$0.00	\$36.51
VACANT	37.4-2-12	232 FERRY BLVD	EWS REAL ESTATE OF NY INC	Other Storage	0	1	\$36.51	\$0.00	\$36.51
VACANT	63.2-1-15	1566-1570 ROUTE 9	FREITAG, WILLIAM	Other Storage	0	1	\$36.51	\$0.00	\$36.51
VACANT	64.-1-1	530 GANSEVOORT RD	JACOBIE, MELVIN W	Other Storage	0	1	\$36.51	\$0.00	\$36.51
VACANT	76.-3-17.1	61-63 SPIER FALLS RD	MUNTER LAND HOLDINGS LLC	Outdr sport	0	1	\$36.51	\$0.00	\$36.51
VACANT	49.-1-44	29 JACKSON RD	PHAIR, JAMES W	Seasonal res	0	1	\$36.51	\$0.00	\$36.51
VACANT	49.-1-46	25 JACKSON RD	CARDINALE, VINCENT J	Seasonal res	0	1	\$36.51	\$0.00	\$36.51
VACANT	49.-1-47	23 JACKSON RD	CARDINALE, VINCENT J	Seasonal res	0	1	\$36.51	\$0.00	\$36.51
VACANT	77.1-1-43.1	1269-1275 ROUTE 9	KILMER, JANE D	Snack bar	0	1	\$36.51	\$0.00	\$36.51
VACANT	37.19-1-24.12	72-74 SISSON RD	STRAIGHT, JACK J	Vac w/imprv	0	1	\$36.51	\$0.00	\$36.51
VACANT	38.1-1-4	5 GRANT RD	ROSATI, FAY	Vac w/imprv	0	1	\$36.51	\$0.00	\$36.51
VACANT	49.41-2-35	7 WINDY LN	LEHOISKY, RUSSELL	Vac w/imprv	0	1	\$36.51	\$0.00	\$36.51
VACANT	49.44-2-15	6 FEEDER DAM RD	RICH, GORMAN L	Vac w/imprv	0	1	\$36.51	\$0.00	\$36.51
VACANT	50.-3-29.3	BLUEBIRD RD	KORY, ROBERT G	Vac w/imprv	0	1	\$36.51	\$0.00	\$36.51
VACANT	50.69-1-15	1 PARSONS AVE	JACOBIE APARTMENTS LLC	Vac w/imprv	0	1	\$36.51	\$0.00	\$36.51
VACANT	63.12-3-9	59 ELLA DR	PINEWOOD ESTATES HOA INC	Vac w/imprv	0	1	\$36.51	\$0.00	\$36.51
VACANT	63.3-1-21.21	1427-1429 ROUTE 9	ROGGE, DAVID D	Vac w/imprv	0	1	\$36.51	\$0.00	\$36.51
VACANT	64.1-1-11	510 GANSEVOORT RD	LANPHEAR, BRUCE W	Vac w/imprv	0	1	\$36.51	\$0.00	\$36.51
VACANT	64.1-1-8.12	518 GANSEVOORT RD	PASHBY, ISABELLE C	Vac w/imprv	0	1	\$36.51	\$0.00	\$36.51
VACANT	76.-2-21.2	94 SPIER FALLS RD	TOWN OF MOREAU	Vac w/imprv	0	1	\$36.51	\$0.00	\$36.51
VACANT	77.1-2-1	22 CARMELLA DR	SIMIONE, BATES	Vac w/imprv	0	1	\$36.51	\$0.00	\$36.51
VACANT	63.-1-47	1573 ROUTE 9	SOUTH GLENS FALLS SELF, STORAGE LLC	MiniWhseSelfSto	0	1	\$36.51	\$0.00	\$36.51
VACANT	50.-3-24.11	19 JAN AVE	TOWN OF MOREAU	Rec facility	0	2	\$73.02	\$0.00	\$73.02
VACANT	63.2-2-9	200 RESERVOIR RD	MURPHY, JAMES W	1 Fam Res w/Apt	0	2	\$73.02	\$0.00	\$73.02
VACANT	50.-3-16.3	207-209 FORT EDWARD RD	CACCAVO, DEBRA J	2 Family Res	0	2	\$73.02	\$0.00	\$73.02
VACANT	64.1-1-36	519 GANSEVOORT RD	PALMER, WILLIAM	2 Family Res	0	2	\$73.02	\$0.00	\$73.02
VACANT	63.2-2-40.1	237 RESERVOIR RD	R&J STEFANIK REALTY LLC	Multiple res	0	2	\$73.02	\$0.00	\$73.02
VACANT	63.2-2-30	1544 ROUTE 9	OPRENCAK, HELEN	Res Multiple	0	2	\$73.02	\$0.00	\$73.02
VACANT	64.1-1-38	527 GANSEVOORT RD	GALUSHA, JOSEPH ARTHUR	Res Multiple	0	2	\$73.02	\$0.00	\$73.02
VACANT	49.75-1-6	1657 ROUTE 9	BOUCHARD, CHRISTOPHER R	Apartment	0	4	\$146.05	\$0.00	\$146.05
VACANT	50.-1-12.2	628 GANSEVOORT RD	PINE KNOLLS ALLIANCE CHURCH	Religious	0	4	\$146.05	\$0.00	\$146.05
VACANT	64.1-1-37	521 GANSEVOORT RD	MULCAHY, ROBERT	Mfg hsing pk	0	5	\$182.56	\$0.00	\$182.56
VACANT	77.1-1-28	16-18 FAWN RD	COMBS, MAURICE	Mfg hsing pk	0	5	\$182.56	\$0.00	\$182.56
VACANT	37.72-1-9	72-74 HARRISON AVE	CENTRAL SCHOOL DISTRICT	School	0	10	\$365.12	\$0.00	\$365.12
VACANT	49.4-2-4	1618 ROUTE 9	SECOND GARDEN PARK PARTNERSHIP	Mfg hsing pk	0	40	\$1,460.50	\$0.00	\$1,460.50
VACANT	37.-1-15.11	82-92 HARRISON AVE	SCHERMERHORN RESIDENTIAL	Urban renewl	0	40	\$1,460.50	\$0.00	\$1,460.50
VACANT	63.3-1-6.1	1418 ROUTE 9	LANDMARK MOTOR LODGE CORP	Motel	0	47	\$1,716.08	\$0.00	\$1,716.08
VACANT	63.4-1-16	345 REYNOLDS RD	WHITE BIRCH MHC LLC	Mfg hsing pk	0	86	\$3,140.06	\$0.00	\$3,140.06
VACANT	37.19-1-25.2	86 SISSON RD	SISSON RESERVE II HOUSING, DEVELOP FUND CORP	Apartment	0	2	\$73.02	\$0.00	\$73.02

THIS PAGE INTENTIONALLY LEFT BLANK



THIS PAGE INTENTIONALLY LEFT BLANK

Town of Moreau  
 Saratoga County, New York  
 Water District Consolidation  
 Option 3 - Ad Valorem  
 Estimated Billing Amounts per Parcel  
 April 2021

Account Number	SBL Number	Service Address	Owner	Account / Property Type	2019 Water Consumption	Total Assessed Value	Acreage	Minimum Charge	Use Fees	Total Amount Billed
10002	37.-1-21.1	102 Harrison Ave	Lesson, Michael A,	WD1 - Residential	60,170	\$210,000.00	0.75	\$55.51	\$156.68	\$212.19
10003	37.-1-22.2	97 Harrison Ave	Anderson, James & Christine	WD1 - Residential	83,510	\$80,000.00	0.76	\$21.15	\$217.46	\$238.61
10005	37.-1-17	114 Harrison Ave	c/o Fitzgerald Myles, Cottrell Beverly	WD1 - Residential	10,060	\$133,000.00	2.58	\$35.16	\$26.20	\$61.35
10006	37.-1-26	104 Harrison Ave	Hoss, Brian & Jamie	WD1 - Residential	49,260	\$120,000.00	0.74	\$31.72	\$128.27	\$159.99
10007	37.3-1-10	83 Harrison Ave	Couture, Anthony & Brittany	WD1 - Residential	60,950	\$195,000.00	0.4	\$51.55	\$158.71	\$210.26
10008	37.3-1-16	93 Harrison Ave	Chabot, Raymond C,	WD1 - Residential	29,610	\$156,000.00	0.25	\$41.24	\$77.10	\$118.34
10009	37.3-1-15	91 Harrison Ave	Chase, Patricia & Russell	WD1 - Residential	52,820	\$165,000.00	0.33	\$43.62	\$137.54	\$181.16
10010	37.3-1-14	89 Harrison Ave	Hughes, Jason J & Erika R	WD1 - Residential	35,120	\$173,000.00	0.47	\$45.73	\$91.45	\$137.18
10011	37.3-1-11	85 Harrison Ave	Fazzone, Summer B,	WD1 - Residential	53,870	\$150,500.00	0.4	\$39.78	\$140.28	\$180.06
10012	37.-1-5	103 Sisson Rd	Merrill, Timothy & Christine	WD1 - Residential	41,340	\$125,000.00	1.03	\$33.04	\$107.65	\$140.69
10013	37.-1-6	101 Sisson Rd	c/o Crete Denise, Belair Barry	WD1 - Residential	30,170	\$131,000.00	0.99	\$34.63	\$78.56	\$113.19
10018	37.4-2-33	172 Ferry Blvd	Hunt, Ernest & Sally	WD1 - Residential	30,970	\$79,500.00	0.34	\$21.01	\$80.65	\$101.66
10027	37.4-1-21	159 Ferry Blvd	Rice, Harold & Louise	WD1 - Residential	13,680	\$84,000.00	0.38	\$22.20	\$35.62	\$57.83
10028	37.4-1-22	161 Ferry Blvd	Duffany, Lynne & David	WD1 - Residential	88,270	\$111,000.00	0.54	\$29.34	\$229.86	\$259.20
10029	37.4-1-25	162 Ferry Blvd	Rice, Allen & Dolores	WD1 - Residential	37,900	\$113,000.00	0.52	\$29.87	\$98.69	\$128.56
10030	37.4-2-2	176 Ferry Blvd	Sharrow, Jennifer & Edward	WD1 - Residential	62,150	\$102,000.00	0.69	\$26.96	\$161.84	\$188.80
10031	37.4-2-3	178 Ferry Blvd	Hill Sr, Keith A,	WD1 - Residential	27,080	\$79,000.00	0.4	\$20.88	\$70.52	\$91.40
10032	37.4-2-5	182 Ferry Blvd	Goodson, Shayna	WD1 - Residential	89,660	\$53,000.00	0.13	\$14.01	\$233.48	\$247.49
10033	37.4-2-4	180 Ferry Blvd	Varney, Jacob	WD1 - Residential	44,490	\$76,000.00	0.13	\$20.09	\$115.85	\$135.94
10034	37.4-2-6	184 Ferry Blvd	Tucker, James B,	WD1 - Residential	53,370	\$68,000.00	0.13	\$17.97	\$138.98	\$156.95
10035	37.4-2-7	186 Ferry Blvd	Bristol, Katie	WD1 - Residential	44,010	\$49,000.00	0.13	\$12.95	\$114.60	\$127.56
10036	37.4-2-8	188 Ferry Blvd	Chadwick, Gerald B,	WD1 - Residential	40,480	\$69,000.00	0.14	\$18.24	\$105.41	\$123.65
10037	38.3-1-1	190 Ferry Blvd	Saunders, Jeffrey & Stacia	WD1 - Residential	29,680	\$111,000.00	0.68	\$29.34	\$77.29	\$106.63
10039	38.3-1-2	192 Ferry Blvd	Bates Donald & Rebecca, Simione Anthony	WD1 - Residential	33,200	\$68,000.00	0.53	\$17.97	\$86.45	\$104.43
10040	38.3-1-22	196 Ferry Blvd	VanDycke, Candice	WD1 - Residential	38,110	\$95,000.00	0.38	\$25.11	\$99.24	\$124.35
10041	37.4-1-23	163 Ferry Blvd	Joseph, Lee	WD1 - Residential	56,510	\$100,000.00	0.57	\$26.43	\$147.15	\$173.59
10042	38.1-1-19	187 Ferry Blvd	Passino, Jessie	WD1 - Residential	114,690	\$86,000.00	2.75	\$22.73	\$298.65	\$321.39
10043	38.1-1-13	177 Ferry Blvd	Luciano, Sebastian	WD1 - Residential	30,580	\$76,000.00	0.4	\$20.09	\$79.63	\$99.72
10044	38.1-1-14	179 Ferry Blvd	Leroux, Joan & Wilfred	WD1 - Residential	24,850	\$88,000.00	0.19	\$23.26	\$64.71	\$87.97
10045	38.1-1-16	181 Ferry Blvd	Finke Jane, Duprey John	WD1 - Residential	22,630	\$84,000.00	0.12	\$22.20	\$58.93	\$81.13
10046	38.1-1-17.1	14 Grant Rd	Simione Development c/o Simione Bates	WD1 - Residential	13,260	\$175,000.00	0.1	\$46.26	\$34.53	\$80.79
10047	38.1-1-18	185 Ferry Blvd	Kiernan (aka Blackmer), Constance	WD1 - Residential	102,780	\$80,000.00	0.56	\$21.15	\$267.64	\$288.79
10048	38.3-1-8	202 B Ferry Blvd	Diffee, Darl R,	WD1 - Residential	54,860	\$78,000.00	0.14	\$20.62	\$142.86	\$163.47
10049	38.3-1-11.1	204 Ferry Blvd	Clinch, Arlene	WD1 - Residential	51,440	\$60,000.00	0.25	\$15.86	\$133.95	\$149.81
10050	38.3-1-12	206 Ferry Blvd	Ure, Leon	WD1 - Residential	16,850	\$35,000.00	0.25	\$9.25	\$43.88	\$53.13
10051	38.3-1-13	208 Ferry Blvd	Diffee, Ronnie	WD1 - Residential	98,290	\$65,000.00	0.44	\$17.18	\$255.95	\$273.13
10052	38.3-1-14	210 Ferry Blvd	Rossley, Brian B,	WD1 - Residential	38,810	\$124,000.00	0.81	\$32.78	\$101.06	\$133.84
10053	38.3-1-15.1	212 Ferry Blvd	Drinkwine, Richard & Marie	WD1 - Residential	48,600	\$125,000.00	1.42	\$33.04	\$126.55	\$159.60
10054	38.3-1-24	214 Ferry Blvd	Seiler, Patrick & Candice	WD1 - Residential	47,860	\$79,000.00	1.09	\$20.88	\$124.63	\$145.51
10055	38.3-1-17	216 Ferry Blvd	LaRonde Aubrey, LaChappelle Tyler	WD1 - Residential	36,130	\$81,000.00	0.57	\$21.41	\$94.08	\$115.49
10056	38.3-1-18	218 Ferry Blvd	Carpenter, Scott J,	WD1 - Residential	29,960	\$89,000.00	0.66	\$23.53	\$78.02	\$101.54
10057	38.3-1-19	220-224 Ferry Blvd	Chadwick, Gerald Brian	WD1 - Residential	84,360	\$123,000.00	0.58	\$32.51	\$219.67	\$252.19
10059	38.3-1-21.1	228 Ferry Blvd	EWS Real Estate of NY Inc	WD1 - Residential	0	\$66,000.00	0.17	\$17.45	\$0.00	\$17.45
10060	37.4-2-13	230 Ferry Blvd	Goodsell Kathlene, Hill Virginia Marie	WD1 - Residential	61,110	\$90,000.00	1.14	\$23.79	\$159.13	\$182.92
10061	37.4-2-15	234 Ferry Blvd	Jurnak, Matthew & Sonya	WD1 - Residential	56,020	\$103,000.00	0.56	\$27.23	\$145.88	\$173.10
10062	37.4-2-16	236 Ferry Blvd	Morgan, Elizabeth A,	WD1 - Residential	20,730	\$75,000.00	0.28	\$19.83	\$53.98	\$73.81
10063	37.4-2-17	238 Ferry Blvd	Parker, Joanne L,	WD1 - Residential	0	\$51,000.00	0.67	\$13.48	\$0.00	\$13.48
10064	37.4-2-18	240 Ferry Blvd	Woodcock, Meghan W,	WD1 - Residential	36,700	\$77,000.00	0.32	\$20.35	\$95.57	\$115.92
10065	37.4-2-19	242 Ferry Blvd	Rivers Washburn, Sarah	WD1 - Residential	59,170	\$54,000.00	0.32	\$14.27	\$154.08	\$168.35
10066	37.4-2-31	244 Ferry Blvd	Vandermark, Melissa & Alex	WD1 - Residential	38,860	\$123,000.00	6.17	\$32.51	\$101.19	\$133.71
10067	37.4-2-22	246 Ferry Blvd	Merchant, Jason	WD1 - Residential	46,410	\$135,000.00	0.39	\$35.69	\$120.85	\$156.54
10068	37.4-2-23	248 Ferry Blvd	Boucher, Arthur H,	WD1 - Residential	13,700	\$77,000.00	0.17	\$20.35	\$35.67	\$56.03
10069	37.4-2-24	250 Ferry Blvd	Bushy, Sophie & Diann	WD1 - Residential	22,390	\$72,000.00	0.52	\$19.03	\$58.30	\$77.34

Town of Moreau  
Saratoga County, New York  
Water District Consolidation  
Option 3 - Ad Valorem  
Estimated Billing Amounts per Parcel  
April 2021

Account Number	SBL Number	Service Address	Owner	Account / Property Type	2019 Water			Minimum		
					Consumption	Total Assessed Value	Acreage	Charge	Use Fees	Total Amount Billed
10070	37.4-2-27	256 Ferry Blvd	Dunham, Alan	WD1 - Residential	38,200	\$123,000.00	0.21	\$32.51	\$99.47	\$131.99
10072	38.3-1-9	3 Anderson Rd	Odenkirk, Robert	WD1 - Residential	36,000	\$165,000.00	1.3	\$43.62	\$93.74	\$137.36
10073	37.4-2-32	9 Anderson Rd	Lacko, Dorothy	WD1 - Residential	8,010	\$138,000.00	0.52	\$36.48	\$20.86	\$57.34
10074	38.1-1-5	9 Grant Rd	Chadwick, Gerald B,	WD1 - Residential	118,040	\$134,000.00	1.62	\$35.42	\$307.38	\$342.80
10075	38.1-1-12	8 Grant Rd	Whitman Jr, Ronald James,	WD1 - Residential	23,630	\$97,000.00	0.29	\$25.64	\$61.53	\$87.17
10076	38.1-1-9	173 Ferry Blvd	McDermott Casey, Carpenter Julie	WD1 - Residential	148,870	\$94,000.00	0.29	\$24.85	\$387.66	\$412.51
10077	38.1-1-7	4 Grant Rd	Rosati, Nancy & Craig	WD1 - Residential	22,340	\$114,000.00	0.43	\$30.13	\$58.17	\$88.31
10078	38.1-1-11	13 Grant Rd	Rosati, Philomenia & Rosemarie	WD1 - Residential	15,340	\$144,000.00	0.92	\$38.06	\$39.95	\$78.01
10079	38.1-1-6	7 Grant Rd	Rosati, Fay	WD1 - Residential	80,510	\$118,000.00	0.52	\$31.19	\$209.65	\$240.84
10080	38.1-1-17.2	183 Ferry Blvd	Bates, Donald & Rebecca	WD1 - Residential	15,210	\$87,000.00	0.11	\$23.00	\$39.61	\$62.60
10081	37.-1-35	94 Harrison Ave	Johnston, Alicemarie	WD1 - Residential	52,860	\$174,000.00	1.07	\$45.99	\$137.65	\$183.64
10082	37.4-2-28	258 Ferry Blvd	Dunham, Alan	WD1 - Residential	34,210	\$112,000.00	1.43	\$29.61	\$89.08	\$118.69
10083	38.1-1-21	167 Ferry Blvd	Chadwick, Gerald B,	WD1 - Residential	3,420	\$69,000.00	0.48	\$18.24	\$8.91	\$27.14
10084	37.3-1-6	81 Harrison Ave	Rainville, Eileen	WD1 - Residential	14,180	\$152,000.00	0.77	\$40.18	\$36.92	\$77.10
10085	37.-1-15.12	80 Harrison Ave	Bulman, Brenda	WD1 - Residential	27,530	\$239,000.00	7.68	\$63.18	\$71.69	\$134.86
10086	37.3-1-5.11	75 Harrison Ave	Manney, David D,	WD1 - Residential	61,020	\$120,000.00	0.78	\$31.72	\$158.90	\$190.62
10087	37.-1-15.3	98 Harrison Ave	Hughes, Richard E,	WD1 - Residential	35,530	\$175,000.00	5	\$46.26	\$92.52	\$138.78
10092	37.3-1-13	87 Harrison Ave	Corey, Jordan & Kristyn	WD1 - Residential	60,760	\$167,000.00	0.59	\$44.14	\$158.22	\$202.36
10093	37.-1-15.22	96A Harrison Ave	Havens, Andrew & Tracy	WD1 - Residential	70,560	\$199,000.00	0.92	\$52.60	\$183.74	\$236.34
10094	37.-2-10.1	217 Ferry Blvd	Epic Holdings LLC c/o Eric Unkauf	WD1 - Residential	1,297,350	\$1,400,000.00	28.11	\$370.07	\$3,378.32	\$3,748.38
10095	38.1-1-15	10 Grant Rd	Simione Stephen, Simione Peter & Elizabeth	WD1 - Residential	28,790	\$96,000.00	0.24	\$25.38	\$74.97	\$100.35
10096	37.-1-15.212	96B Harrison Ave	Havens, Anthony & Suzanne	WD1 - Residential	34,240	\$245,000.00	0.92	\$64.76	\$89.16	\$153.92
10097	37.-2-4.12	207 Ferry Blvd	Hagen, Michael & Christel	WD1 - Residential	8,430	\$585,000.00	2.35	\$154.64	\$21.95	\$176.59
10098	50.-2-24.4	27 Sisson Rd	Hadden, Jared & Joscelyn	WD1 - Residential	48,330	\$177,000.00	1.38	\$46.79	\$125.85	\$172.64
10099	50.-2-24.2	29 Sisson Rd	Turon, Daniel	WD1 - Residential	31,950	\$190,500.00	1.03	\$50.36	\$83.20	\$133.55
10100	37.19-1-1	100 Sisson Rd	O'Neill, Sean, Shiel, Alyssa	WD1 - Residential	39,550	\$152,000.00	0.65	\$40.18	\$102.99	\$143.17
10101	37.19-1-2	98 Sisson Rd	Davis, Zachary	WD1 - Residential	64,290	\$160,000.00	0.64	\$42.29	\$167.41	\$209.71
10102	37.19-1-3	96 Sisson Rd	Rathbun, Christopher & Patricia	WD1 - Residential	63,950	\$152,000.00	0.64	\$40.18	\$166.53	\$206.71
10103	37.19-1-4	94 Sisson Rd	Prevost, Richard W,	WD1 - Residential	186,230	\$160,000.00	0.64	\$42.29	\$484.95	\$527.24
10104	37.19-1-7	88 Sisson Rd	Renz Jr., Rodney & Linda	WD1 - Residential	63,210	\$156,000.00	0.64	\$41.24	\$164.60	\$205.84
10105	37.19-2-2	122 Harrison Ave	Strible Jr, Ivan M,	WD1 - Residential	64,570	\$174,000.00	0.52	\$45.99	\$168.14	\$214.14
10106	37.19-2-4	97 Sisson Rd	Higgins, Jeffrey T,	WD1 - Residential	68,370	\$156,000.00	0.56	\$41.24	\$178.04	\$219.27
10107	37.19-2-3	99 Sisson Rd	Emery, Lori L,	WD1 - Residential	19,000	\$166,000.00	0.52	\$43.88	\$49.48	\$93.36
10108	37.19-2-24	95 Sisson Rd	Blazejowski David, Ling Chaio	WD1 - Residential	33,790	\$145,000.00	0.52	\$38.33	\$87.99	\$126.32
10109	37.19-1-6	90 Sisson Rd	Mitchell, Daniel M,	WD1 - Residential	38,480	\$160,000.00	0.63	\$42.29	\$100.20	\$142.50
10110	37.19-1-8	80-82 Sisson Rd	Kennedy, Michael & Karen	WD1 - Residential	50,110	\$160,000.00	0.59	\$42.29	\$130.49	\$172.78
10111	37.19-2-16	87 Sisson Rd	Olden, Christopher P,	WD1 - Residential	24,420	\$163,000.00	0.54	\$43.09	\$63.59	\$106.68
10112	37.19-2-26	91 Sisson Rd	Murphy, Pamela & Matthew	WD1 - Residential	52,320	\$160,000.00	0.68	\$42.29	\$136.24	\$178.54
10113	37.19-2-25	93 Sisson Rd	Hymes, Karen	WD1 - Residential	20,690	\$160,000.00	0.67	\$42.29	\$53.88	\$96.17
10114	37.19-2-27	89 Sisson Rd	Sorrell, Robert & Ashley	WD1 - Residential	46,550	\$168,000.00	0.55	\$44.41	\$121.22	\$165.63
10115	37.19-1-5	92 Sisson Rd	Sargent, Gary	WD1 - Residential	52,840	\$160,000.00	0.64	\$42.29	\$137.60	\$179.89
10116	37.3-1-12	28 Van Buren St	Dickinson, Mrs. Howard I,	WD1 - Residential	12,600	\$162,000.00	0.3	\$42.82	\$32.81	\$75.63
10117	38.3-1-6	200 Ferry Blvd	Varney - Estate of, Albert H,	WD1 - Residential	56,030	\$138,000.00	0.4	\$36.48	\$145.90	\$182.38
10118	37.3-1-5.2	79 Harrison Ave	Rivers, Donald & Julie	WD1 - Residential	211,960	\$232,000.00	0.47	\$61.33	\$551.95	\$613.27
10119	37.3-1-5.12	71 Harrison Ave	Music, Christopher	WD1 - Residential	63,120	\$214,500.00	1.15	\$56.70	\$164.37	\$221.07
10121	77.1-2-11	44 Carmella Dr	Simione Bates	WD1 - Residential	72,780	\$180,000.00	1.04	\$47.58	\$189.52	\$237.10
10122	90.-1-77	352 Fortsville Rd	Amadon Jr, William & Rebecca	WD1 - Residential	30,680	\$193,000.00	5.54	\$51.02	\$79.89	\$130.91
10123	77.-4-21	402 Fortsville Rd	Fortsville United Methodist Church	WD1 - Residential	5,710	\$365,000.00	0.46	\$96.48	\$14.87	\$111.35
10124	77.-4-23	404 Fortsville Rd	Goodson, Shayna	WD1 - Residential	215,980	\$134,000.00	0.54	\$35.42	\$562.41	\$597.84
10125	90.-1-3	358 Fortsville Rd	Petteys, Lee & Rosella	WD1 - Residential	23,890	\$333,000.00	48.75	\$88.02	\$62.21	\$150.23
10126	77.-2-30.11	380 Fortsville Rd	Bauer, Sandra N,	WD1 - Residential	28,690	\$300,100.00	37.29	\$79.33	\$74.71	\$154.04
10127	90.-1-4.112	344 Fortsville Rd	McGough, Robert & Rosanne	WD1 - Residential	50,580	\$250,000.00	8.91	\$66.08	\$131.71	\$197.79
10128	77.-2-37	370 Fortsville Rd	Kusnierz, Theodore T,	WD1 - Residential	28,520	\$175,000.00	5.26	\$46.26	\$74.27	\$120.53

Town of Moreau  
 Saratoga County, New York  
 Water District Consolidation  
 Option 3 - Ad Valorem  
 Estimated Billing Amounts per Parcel  
 April 2021

Account Number	SBL Number	Service Address	Owner	Account / Property Type	2019 Water Consumption	Total Assessed Value	Acreage	Minimum Charge	Use Fees	Total Amount Billed
10129	77.-2-30.12	376 Fortsville Rd	Nierzwicki-Bauer, Sandra	WD1 - Residential	28,380	\$260,000.00	5.72	\$68.73	\$73.90	\$142.63
10130	77.1-2-10	42 Carmella Dr	Simione Bates	WD1 - Residential	58,850	\$168,000.00	1.3	\$44.41	\$153.25	\$197.65
10131	77.1-1-10	476 Fortsville Rd	Rhoades Jr, Herbert	WD1 - Residential	35,050	\$157,000.00	1.72	\$41.50	\$91.27	\$132.77
10132	63.4-4-37	452 Gansevoort Rd	Clark Jr, Arnold	WD1 - Residential	13,740	\$128,000.00	0.4	\$33.83	\$35.78	\$69.61
10133	64.-1-51	426 Gansevoort Rd	Reynolds III, George W,	WD1 - Residential	22,570	\$205,000.00	6.3	\$54.19	\$58.77	\$112.96
10134	77.-2-36	388 Fortsville Rd	Shevlin, Kevin & Michele	WD1 - Residential	38,320	\$182,000.00	3.98	\$48.11	\$99.79	\$147.89
10135	77.-2-26	392 Fortsville Rd	Bonner, Vincent H,	WD1 - Residential	41,850	\$149,000.00	0.45	\$39.39	\$108.98	\$148.36
10136	77.1-2-9	446-448 Fortsville Rd	Simione Bates	WD1 - Residential	52,580	\$164,000.00	0.93	\$43.35	\$136.92	\$180.27
10137	77.-4-25	408 Fortsville Rd	Reinhardt, John	WD1 - Residential	35,530	\$151,000.00	0.8	\$39.91	\$92.52	\$132.44
10138	77.-2-27	394 Fortsville Rd	Tri-County Rental Homes LLC	WD1 - Residential	84,370	\$125,000.00	0.83	\$33.04	\$219.70	\$252.74
10139	77.-4-26	424 Fortsville Rd	Lacross, Isaac & Kelly Jo	WD1 - Residential	26,000	\$165,000.00	8.72	\$43.62	\$67.70	\$111.32
10140	77.-4-29	434 Fortsville Rd	Rich, Andrew S,	WD1 - Residential	26,160	\$150,000.00	0.6	\$39.65	\$68.12	\$107.77
10141	77.-3-1	455 Fortsville Rd	Merrithew, Ronald & Marlo	WD1 - Residential	49,050	\$161,000.00	0.72	\$42.56	\$127.73	\$170.28
10142	77.1-2-8	40 Carmella Dr	Simione Bates	WD1 - Residential	56,130	\$168,000.00	1.82	\$44.41	\$146.16	\$190.57
10143	77.1-1-12	468 Fortsville Rd	Thornton, Michael P,	WD1 - Residential	78,710	\$113,800.00	2.92	\$30.08	\$204.96	\$235.04
10144	77.-4-16.1	418 Fortsville Rd	Krueger, Regan & Drusilla	WD1 - Residential	48,710	\$192,000.00	2.52	\$50.75	\$126.84	\$177.59
10145	77.-3-22	453 Fortsville Rd	Wieprzowska, Miroslaw & Anna	WD1 - Residential	47,140	\$190,000.00	2.67	\$50.22	\$122.75	\$172.98
10146	37.19-1-24.11	76 Sisson Rd	DAvignon, Mathohn	WD1 - Residential	64,020	\$182,000.00	1.36	\$48.11	\$166.71	\$214.82
10147	50.-2-105	57 Sisson Rd	Bondzinski, Peter J,	WD1 - Residential	28,030	\$214,000.00	19.51	\$56.57	\$72.99	\$129.56
10148	50.-2-106	55 Sisson Rd	Accardi, Mary L & Peter G	WD1 - Residential	51,720	\$135,000.00	1.5	\$35.69	\$134.68	\$170.36
10149	77.1-1-51	35 Spier Falls Rd	Donbeck, Francis	WD1 - Residential	31,160	\$132,000.00	0.43	\$34.89	\$81.14	\$116.03
10150	77.-4-20	212 Hatchery Rd	Dorvee, Deborah Corlew	WD1 - Residential	20,870	\$178,000.00	0.4	\$47.05	\$54.35	\$101.40
10151	77.-4-17	200 Hatchery Rd	Schulz, Ronald P,	WD1 - Residential	11,640	\$167,000.00	1.47	\$44.14	\$30.31	\$74.45
10152	77.-4-16.2	170-192 Hatchery Rd	Cross, Cheryl	WD1 - Residential	1,490	\$250,000.00	55	\$66.08	\$3.88	\$69.96
10153	77.1-1-44	45 Spier Falls Rd	Kilmer, John & Ann Marie	WD1 - Residential	53,820	\$163,900.00	2.65	\$43.32	\$140.15	\$183.47
10155	77.-2-4.11	197 Hatchery Rd	Owens, David & Joann	WD1 - Residential	14,440	\$261,000.00	3.19	\$68.99	\$37.60	\$106.59
10156	77.-2-4.12	199 Hatchery Rd	Celeste III, John & Beth	WD1 - Residential	19,810	\$284,000.00	3.4	\$75.07	\$51.59	\$126.66
10157	77.-2-29.1	201-203 Hatchery Rd	Roberts, Charles & Margaret	WD1 - Residential	50,650	\$162,000.00	1.61	\$42.82	\$131.89	\$174.72
10158	77.1-1-15	475 Fortsville Rd	Fitzgerald, Walter	WD1 - Residential	8,750	\$50,200.00	0.34	\$13.27	\$22.79	\$36.05
10159	77.1-1-49	39 Spier Falls Rd	Kloss, John & Margaret	WD1 - Residential	14,240	\$254,000.00	4.74	\$67.14	\$37.08	\$104.22
10160	76.2-2-1	72 Spier Falls Rd	Leonbruno, Perry V,	WD1 - Residential	2,300	\$200,000.00	1.88	\$52.87	\$5.99	\$58.86
10161	77.-3-12.2	403 Fortsville Rd	Luciano, John	WD1 - Residential	32,010	\$259,000.00	1.17	\$68.46	\$83.35	\$151.82
10162	76.-3-2	95 Spier Falls Rd	Daley, Patricia R,	WD1 - Residential	7,500	\$182,000.00	0.52	\$48.11	\$19.53	\$67.64
10163	77.-3-12.1	401 Fortsville Rd	Kubis, Richard J,	WD1 - Residential	21,130	\$180,500.00	1.53	\$47.71	\$55.02	\$102.74
10164	76.-3-6	79 Spier Falls Rd	Johnson, James F,	WD1 - Residential	0	\$274,000.00	5	\$72.43	\$0.00	\$72.43
10165	76.2-1-2	2 Briarhurst Dr	Wallace, Jamie & Gina	WD1 - Residential	0	\$280,000.00	1.02	\$74.01	\$0.00	\$74.01
10166	76.2-1-1	48 Briarhurst Dr	Silic, Stephen T,	WD1 - Residential	0	\$275,000.00	1.02	\$72.69	\$0.00	\$72.69
10170	77.1-1-36.2	11 Fawn Rd	Greene, Michael T,	WD1 - Residential	14,670	\$135,000.00	0.92	\$35.69	\$38.20	\$73.89
10171	77.1-2-7	38 Carmella Dr	Simione Bates	WD1 - Residential	90,260	\$161,000.00	1.03	\$42.56	\$235.04	\$277.60
10172	76.2-2-3	68 Spier Falls Rd	Pinheiro Audrey, Alden Benjamin	WD1 - Residential	42,140	\$208,000.00	1.4	\$54.98	\$109.73	\$164.71
10173	76.-3-9.11	69 Spier Falls Rd	Alecksynas, Damon	WD1 - Residential	35,600	\$163,000.00	2.97	\$43.09	\$92.70	\$135.79
10174	76.2-2-2	70 Spier Falls Rd	Jacobie, Kevin & Barbara	WD1 - Residential	24,990	\$266,000.00	2.11	\$70.31	\$65.07	\$135.39
10177	76.-2-23	86 Spier Falls Rd	Raab, Edward & Loretta	WD1 - Residential	18,480	\$213,000.00	0.48	\$56.30	\$48.12	\$104.43
10178	76.-3-1	94 Mountain Rd	Dean, Priscilla M,	WD1 - Residential	72,710	\$214,000.00	0.27	\$56.57	\$189.34	\$245.91
10179	76.2-2-6	60B Spier Falls Rd	Richmond, John & Dena	WD1 - Residential	22,300	\$168,000.00	1.22	\$44.41	\$58.07	\$102.48
10183	63.-4-11	60 Fawn Rd	Anderson, Cathryn	WD1 - Residential	28,250	\$162,000.00	0.69	\$42.82	\$73.56	\$116.39
10187	77.-3-17.2	389 Fortsville Rd	Walter Jr, Charles & Jennifer	WD1 - Residential	60,010	\$299,000.00	2.38	\$79.04	\$156.27	\$235.30
10188	77.-3-24	361 Fortsville Rd	Zager, Jill	WD1 - Residential	44,670	\$462,000.00	63.81	\$122.12	\$116.32	\$238.44
10189	64.1-2-23	486 Gansevoort Rd	Olcott, Jessica K,	WD1 - Residential	44,040	\$137,000.00	1.03	\$36.21	\$114.68	\$150.89
10190	64.1-1-9	512 Gansevoort Rd	Haraburda, Michael G,	WD1 - Residential	61,840	\$164,000.00	0.38	\$43.35	\$161.03	\$204.38
10191	64.-1-1.1	530 Gansevoort Road	Jacobie Jr, Melvin W,	WD1 - Residential	31,530	\$336,000.00	17.79	\$88.82	\$82.10	\$170.92
10192	64.1-1-6.1	526 Gansevoort Road	Cook, Jennifer	WD1 - Residential	58,860	\$188,400.00	0.69	\$49.80	\$153.27	\$203.07
10193	64.1-1-5	528 Gansevoort Rd	Morris, Raymond & Helen	WD1 - Residential	29,010	\$116,000.00	0.41	\$30.66	\$75.54	\$106.21

Town of Moreau  
 Saratoga County, New York  
 Water District Consolidation  
 Option 3 - Ad Valorem  
 Estimated Billing Amounts per Parcel  
 April 2021

Account Number	SBL Number	Service Address	Owner	Account / Property Type	2019 Water Consumption	Total Assessed Value	Acreage	Minimum Charge	Use Fees	Total Amount Billed
10198	64.1-1-2	538 Gansevoort Rd	Darrow Jr, James C,	WD1 - Residential	0	\$278,000.00	0.72	\$73.49	\$0.00	\$73.49
10200	50.-3-31.2	549 Gansevoort Rd	Sweet, Larry W,	WD1 - Residential	61,020	\$210,000.00	0.79	\$55.51	\$158.90	\$214.41
10201	64.1-1-1	540 Gansevoort Rd	Harper, Gary & Lynn	WD1 - Residential	32,880	\$145,000.00	0.88	\$38.33	\$85.62	\$123.95
10202	50.3-2-5	542 Gansevoort Rd	Brown, Marcia L,	WD1 - Residential	32,100	\$185,000.00	0.65	\$48.90	\$83.59	\$132.49
10203	50.3-2-4	544 Gansevoort Rd	Bruce, Michael & Lisa	WD1 - Residential	113,140	\$172,000.00	0.5	\$45.47	\$294.62	\$340.08
10204	50.3-2-2	548 Gansevoort Rd	Hernandez, Michael & Ellen	WD1 - Residential	51,600	\$180,000.00	0.3	\$47.58	\$134.37	\$181.95
10205	50.3-2-1	550 Gansevoort Rd	Knights, Kathy	WD1 - Residential	17,470	\$158,000.00	0.56	\$41.77	\$45.49	\$87.26
10206	50.3-2-3	546 Gansevoort Rd	Newton, Michael & Debra	WD1 - Residential	47,820	\$158,000.00	0.55	\$41.77	\$124.52	\$166.29
10208	50.3-1-8	562 Gansevoort Rd	Goble, Mark	WD1 - Residential	60,570	\$205,000.00	0.81	\$54.19	\$157.73	\$211.91
10209	50.3-1-3	564 Gansevoort Rd	Linendoll, Michelle M,	WD1 - Residential	22,740	\$138,000.00	0.55	\$36.48	\$59.22	\$95.69
10210	50.3-1-1	563 Gansevoort Rd	Trustee Christopher Hazelton, Pingrey Louise	WD1 - Residential	13,730	\$170,000.00	0.64	\$44.94	\$35.75	\$80.69
10211	50.3-2-6	541 Gansevoort Rd	Audette, Krystal L,	WD1 - Residential	20,010	\$180,000.00	0.46	\$47.58	\$52.11	\$99.69
10212	64.1-1-8.2	516 Gansevoort Rd	Grinnell, Denise	WD1 - Residential	51,430	\$210,000.00	1.4	\$55.51	\$133.92	\$189.43
10213	50.-3-30	567 Gansevoort Rd	Trustee Christopher Hazelton, Hazelton Sherrill & Cynthia	WD1 - Residential	33,760	\$275,500.00	7.06	\$72.82	\$87.91	\$160.74
10214	50.3-2-8	545 Gansevoort Rd	Terpening, Louise & George	WD1 - Residential	9,540	\$160,000.00	0.57	\$42.29	\$24.84	\$67.14
10215	50.3-2-7	543 Gansevoort Rd	Coleman, Paul & Milana	WD1 - Residential	78,980	\$158,000.00	0.46	\$41.77	\$205.66	\$247.43
10216	64.1-1-35.2	513 Gansevoort Rd	Dudley, Michelle L,	WD1 - Residential	21,330	\$123,000.00	0.75	\$32.51	\$55.54	\$88.06
10217	64.1-1-33	501 Gansevoort Rd	Losaw, Jacob Roger,	WD1 - Residential	0	\$200,000.00	1.49	\$52.87	\$0.00	\$52.87
10218	64.1-1-32.111	499 Gansevoort Rd	Losaw Jr, Jacob	WD1 - Residential	0	\$162,000.00	4.25	\$42.82	\$0.00	\$42.82
10219	64.1-1-10	506 Gansevoort Rd	Lanphear, Bruce W,	WD1 - Residential	20,830	\$138,000.00	0.61	\$36.48	\$54.24	\$90.72
10220	64.1-1-21	504 Gansevoort Rd	Wadsworth Jr, William L,	WD1 - Residential	62,660	\$161,700.00	0.56	\$42.74	\$163.17	\$205.91
10221	63.4-4-39	446 Gansevoort Rd	DeLong, Marlene M,	WD1 - Residential	63,910	\$140,000.00	1.05	\$37.01	\$166.42	\$203.43
10222	63.4-4-40	448 Gansevoort Rd	Ball aka Denny, Delia	WD1 - Residential	41,960	\$99,000.00	0.15	\$26.17	\$109.26	\$135.43
10223	64.-1-35	458 Gansevoort Rd	Centerbar, Brian & Beth	WD1 - Residential	71,410	\$160,000.00	1.7	\$42.29	\$185.95	\$228.25
10224	64.-1-37	476 Gansevoort Rd	Raia Glen, Evans Jodi	WD1 - Residential	46,210	\$218,000.00	11.63	\$57.63	\$120.33	\$177.96
10226	64.-1-36.2	472 Gansevoort Rd	Duell, Gregory R,	WD1 - Residential	32,600	\$211,000.00	1	\$55.77	\$84.89	\$140.67
10227	64.-1-36.1	466 Gansevoort Rd	Duell, Gregory R,	WD1 - Residential	46,550	\$185,000.00	1.5	\$48.90	\$121.22	\$170.12
10228	64.1-2-25	484 Gansevoort Rd	Squier II, Robert	WD1 - Residential	0	\$86,000.00	0.34	\$22.73	\$0.00	\$22.73
10229	77.-3-7.2	429 Fortsville Rd	Duffy, Thomas	WD1 - Residential	72,400	\$149,000.00	0.72	\$39.39	\$188.53	\$227.92
10230	90.-1-1.1	351 Fortsville Rd	Bolesh, John & Gloria	WD1 - Residential	0	\$484,000.00	71.4	\$127.94	\$0.00	\$127.94
10231	77.-3-15.1	393 Fortsville Rd	Bradley, Nancy E,	WD1 - Residential	8,120	\$154,000.00	2.2	\$40.71	\$21.14	\$61.85
10232	77.-4-18	210 Hatchery Rd	Raab, Edward & Loretta	WD1 - Residential	15,120	\$152,000.00	2.83	\$40.18	\$39.37	\$79.55
10233	77.-3-7.1	427 Fortsville Rd	Sun Communities Adirondack Gateway RV LLC	WD1 - Residential	3,443,225	\$1,125,000.00	53.68	\$297.38	\$8,966.20	\$9,263.58
10234	77.-4-28	432 Fortsville Rd	Dake, Caren A,	WD1 - Residential	86,070	\$190,000.00	0.6	\$50.22	\$224.13	\$274.35
10235	77.-3-18	383 Fortsville Rd	Van Wie, Daniel P,	WD1 - Residential	39,060	\$186,000.00	0.68	\$49.17	\$101.71	\$150.88
10236	77.-3-16	387 Fortsville Rd	Valliancourt, Barry & Pamela	WD1 - Residential	54,880	\$170,000.00	0.8	\$44.94	\$142.91	\$187.85
10237	90.-1-2	337 Fortsville Rd	Wojtowecz, Daniel	WD1 - Residential	9,320	\$128,000.00	4.6	\$33.83	\$24.27	\$58.10
10239	76.-2-22	84 Spier Falls Rd	Vandenburgh, Tim & Debra	WD1 - Residential	42,630	\$212,000.00	1.17	\$56.04	\$111.01	\$167.05
10240	64.1-1-3	534 Gansevoort Rd	Corbett, Joshua	WD1 - Residential	70,740	\$126,000.00	1.03	\$33.31	\$184.21	\$217.51
10241	77.1-1-14	473 Fortsville Rd	Ryan Heidi, Derush Todd	WD1 - Residential	36,630	\$68,600.00	0.34	\$18.13	\$95.38	\$113.52
10242	64.1-1-4	532 Gansevoort Rd	Robichaud, Abigail	WD1 - Residential	51,640	\$130,000.00	0.83	\$34.36	\$134.47	\$168.83
10243	77.1-2-20	462-464 Fortsville Rd	Simione Bates	WD1 - Residential	151,970	\$185,000.00	1.91	\$48.90	\$395.73	\$444.63
10244	77.1-2-19	2 Carmella Dr	Simione Bates	WD1 - Residential	70,010	\$160,000.00	0.96	\$42.29	\$182.31	\$224.60
10245	76.2-2-4	64 Spier Falls Rd	Keysor, James & Susan	WD1 - Residential	24,070	\$190,000.00	4.28	\$50.22	\$62.68	\$112.90
10246	77.1-2-12	37 Carmella Dr	Simione Bates	WD1 - Residential	62,000	\$162,000.00	1.33	\$42.82	\$161.45	\$204.27
10248	64.1-1-8.11	520 Gansevoort Rd	Lathrop, Deborah	WD1 - Residential	88,220	\$162,100.00	0.63	\$42.85	\$229.73	\$272.57
10249	77.1-1-52	33 Spier Falls Rd	Morris Jr, Richard W,	WD1 - Residential	36,580	\$144,000.00	0.62	\$38.06	\$95.25	\$133.32
10250	77.-3-19.2	373 Fortsville Rd	Schutze, Jonathan M,	WD1 - Residential	59,040	\$273,500.00	4.65	\$72.30	\$153.74	\$226.04
10251	76.-3-82.1	75-77 Spier Falls Rd	Wood, Helen	WD1 - Residential	61,650	\$198,000.00	2.69	\$52.34	\$160.54	\$212.88
10252	77.1-1-11	472-474 Fortsville Rd	Baker Landscape & Irrig Inc	WD1 - Residential	28,920	\$92,000.00	2.3	\$24.32	\$75.31	\$99.63
10253	50.-2-10	63 Sisson Rd	Brown, Lee-Ann	WD1 - Residential	57,020	\$136,000.00	0.61	\$35.95	\$148.48	\$184.43
10254	37.19-2-30	69 Sisson Rd	Cameron, Bobbi & Donald	WD1 - Residential	56,540	\$182,000.00	0.75	\$48.11	\$147.23	\$195.34
10257	37.-1-12	67 Sisson Rd	Maxam, David J,	WD1 - Residential	0	\$179,000.00	2.53	\$47.32	\$0.00	\$47.32



Town of Moreau  
 Saratoga County, New York  
 Water District Consolidation  
 Option 3 - Ad Valorem  
 Estimated Billing Amounts per Parcel  
 April 2021

Account Number	SBL Number	Service Address	Owner	Account / Property Type	2019 Water Consumption	Total Assessed Value	Acreage	Minimum Charge	Use Fees	Total Amount Billed
10258	77.1-1-50	37 Spier Falls Rd	Donbeck Jr, Timothy J,	WD1 - Residential	0	\$178,000.00	0.72	\$47.05	\$0.00	\$47.05
10259	77.-2-43	191 Hatchery Rd	Lortz, David	WD1 - Residential	0	\$216,000.00	6.82	\$57.10	\$0.00	\$57.10
10261	50.-2-7.12	58 Sisson Rd	Dorsey IV, James & Leslie	WD1 - Residential	67,280	\$221,000.00	1.42	\$58.42	\$175.20	\$233.62
10262	50.-2-99	50 Sisson Rd	Bennett, Gary & Kathleen	WD1 - Residential	23,210	\$178,000.00	1	\$47.05	\$60.44	\$107.49
10263	50.-2-98	52 Sisson Rd	Mykins, Walter & Lynn	WD1 - Residential	114,830	\$166,000.00	1.55	\$43.88	\$299.02	\$342.90
10281	50.-2-97	210 Bluebird Rd	Bondzinski, Peter & Constance	WD1 - Residential	101,520	\$122,000.00	0.97	\$32.25	\$264.36	\$296.61
10282	50.-2-16	216 Bluebird Rd	Szostak Jr, Charles C, Lesson, Marie	WD1 - Residential	23,730	\$140,000.00	2.69	\$37.01	\$61.79	\$98.80
10289	76.-3-5.22	85 Spier Falls Rd	Canavan, David P,	WD1 - Residential	151,690	\$300,000.00	1.61	\$79.30	\$395.00	\$474.30
10292	77.-3-25	399 Fortsville Rd	Marinia View LLC	WD1 - Residential	3,380	\$211,000.00	76.33	\$55.77	\$8.80	\$64.58
10293	77.-2-33	396 Fortsville Rd	Carmean, Ronald & Marcie	WD1 - Residential	47,300	\$229,900.00	1.12	\$60.77	\$123.17	\$183.94
10294	37.3-1-9	26 Van Buren St	Vaillancourt, Patricia R,	WD1 - Residential	28,010	\$157,000.00	0.43	\$41.50	\$72.94	\$114.44
10298	76.2-2-8	56 Spier Falls Rd	Tarantino, John	WD1 - Residential	27,230	\$249,000.00	1.49	\$65.82	\$70.91	\$136.73
10299	50.-2-20.2	26-28 Sisson Rd	Smith Jr, John & Shannon	WD1 - Residential	55,650	\$179,000.00	0.85	\$47.32	\$144.91	\$192.23
10300	50.-2-26	17 Sisson Rd	Coon, William & Aletha	WD1 - Residential	61,910	\$200,000.00	0.67	\$52.87	\$161.21	\$214.08
10301	77.-4-38.1	444 Fortsville Rd	Sun, Mina	WD1 - Residential	0	\$317,000.00	24.63	\$83.79	\$0.00	\$83.79
10302	76.-3-5.212	91 Spier Falls Rd	Radel, Richard & Lisa	WD1 - Residential	167,500	\$330,000.00	1.16	\$87.23	\$436.17	\$523.40
10303	50.-2-24.1	25 Sisson Rd	Murray (aka Hubert), Kathleen	WD1 - Residential	54,750	\$145,000.00	1.03	\$38.33	\$142.57	\$180.90
10304	50.-2-29	11 Sisson Rd	Pidgeon, Matthew & Stephanie	WD1 - Residential	64,510	\$125,000.00	0.95	\$33.04	\$167.98	\$201.03
10305	50.-2-73.2	8 Sisson Rd	Mattison, Gary & Peggy	WD1 - Residential	17,110	\$170,000.00	0.99	\$44.94	\$44.55	\$89.49
10306	50.-2-27	15 Sisson Rd	Holcomb, Richard & Jennifer	WD1 - Residential	55,750	\$180,000.00	0.54	\$47.58	\$145.17	\$192.75
10307	63.4-4-38	450 Gansevoort Rd	Marmie, Daniel A,	WD1 - Residential	35,950	\$129,000.00	0.15	\$34.10	\$93.61	\$127.71
10308	50.-2-73.12	10 Sisson Rd.	Boucher, Matt	WD1 - Residential	55,900	\$240,000.00	1.08	\$63.44	\$145.56	\$209.00
10309	50.-2-21	37 Sisson Rd	LeClair, Robert & Gina	WD1 - Residential	58,720	\$189,500.00	0.99	\$50.09	\$152.91	\$203.00
10310	50.-2-20.1	32 Sisson Rd	Gonyea, Linda & Armand	WD1 - Residential	17,360	\$189,000.00	0.85	\$49.96	\$45.21	\$95.17
10311	50.-2-30	7 Sisson Rd	Mahoney III, Thomas & Sandra	WD1 - Residential	45,170	\$216,000.00	2.27	\$57.10	\$117.62	\$174.72
10312	50.-2-23.2	33 Sisson Rd	Richards, David & Idawanna	WD1 - Residential	57,960	\$150,000.00	0.6	\$39.65	\$150.93	\$190.58
10313	50.-2-73.11	12 Sisson Rd	Viele, Charles & Cathy	WD1 - Residential	79,640	\$161,000.00	3.14	\$42.56	\$207.38	\$249.94
10314	50.-2-107	35 Sisson Rd	Clear, Robert J,	WD1 - Residential	81,040	\$250,000.00	11.49	\$66.08	\$211.03	\$277.11
10316	64.-1-34	456 Gansevoort Rd	Clark, Terry Scott	WD1 - Residential	59,830	\$315,000.00	40	\$83.27	\$155.80	\$239.06
10317	50.-2-8	62 Sisson Rd	Hammond Justine R, Wildermuth Clark M,	WD1 - Residential	36,860	\$169,000.00	0.71	\$44.67	\$95.98	\$140.66
10318	50.-2-23.1	31 Sisson Rd	Congdon, Vincent	WD1 - Residential	1,720	\$161,000.00	0.6	\$42.56	\$4.48	\$47.04
10319	50.-2-28	13 Sisson Rd	DeMarsh, Roger E,	WD1 - Residential	18,900	\$190,000.00	0.67	\$50.22	\$49.22	\$99.44
10320	50.-2-31	9 Sisson Rd	Poust, Eric	WD1 - Residential	38,940	\$225,000.00	0.98	\$59.48	\$101.40	\$160.88
10334	50.-3-28.1	9 Moreau Rec Road	Jacobie Jr, Melvin W,	WD1 - Residential	202,420	\$202,000.00	13.6	\$53.40	\$527.10	\$580.50
10335	76.2-2-5	60A Spier Falls Rd Rear	Clothier, Calvin	WD1 - Residential	49,330	\$154,000.00	1.18	\$40.71	\$128.46	\$169.16
10336	50.3-2-10	556 Gansevoort Rd	Normile, John & Joann	WD1 - Residential	62,530	\$190,000.00	0.52	\$50.22	\$162.83	\$213.05
10366	64.-1-31	422 Gansevoort Rd	Reynolds, Ryan	WD1 - Residential	0	\$126,000.00	1.22	\$33.31	\$0.00	\$33.31
10367	76.-3-9.12	67 Spier Falls Rd	Hayes, Dawn M,	WD1 - Residential	40,670	\$218,000.00	2.01	\$57.63	\$105.91	\$163.53
10368	50.-2-25.2	19 Sisson Rd	McKenna, Shawn	WD1 - Residential	88,070	\$450,000.00	12.63	\$118.95	\$229.34	\$348.29
10370	64.1-1-34.2	505 Gansevoort Rd	Wilbur, Ryan	WD1 - Residential	32,960	\$65,200.00	5.1	\$17.23	\$85.83	\$103.06
10371	64.1-1-35.11	511 Gansevoort Rd	Meade, Theodore & Traci	WD1 - Residential	320,060	\$62,500.00	3.75	\$16.52	\$833.44	\$849.96
10372	37.4-1-26	160 Ferry Blvd	Chadwick, Gerald B,	WD1 - Residential	9,850	\$155,000.00	1.71	\$40.97	\$25.65	\$66.62
10373	64.1-1-34.1	507 Gansevoort Rd	Lotz, Charles & Malina	WD1 - Residential	44,020	\$65,200.00	5.1	\$17.23	\$114.63	\$131.86
10374	64.1-1-35.12	509 Gansevoort Rd	Shorkey, Claire & Joseph	WD1 - Residential	49,490	\$62,500.00	3.75	\$16.52	\$128.87	\$145.39
10375	77.-3-10.2	411 Fortsville Rd	Moreau Lauren, Chapman Lance	WD1 - Residential	54,990	\$193,000.00	17.79	\$51.02	\$143.19	\$194.21
10376	77.-4-40	398 Fortsville Rd	Schmidt, Andrew	WD1 - Residential	800	\$140,000.00	1.78	\$37.01	\$2.08	\$39.09
20100	49.-1-37	40 Merritt Rd	South Glens Falls CSD	WD2 - Municipal	1,037,000	\$11,000,000.00	28.34	\$2,907.69	\$2,700.36	\$5,608.05
20101	49.-1-36	60 Tanglewood Dr	South Glens Falls CSD	WD2 - Municipal	479,600	\$5,850,000.00	23.2	\$1,546.36	\$1,248.88	\$2,795.25
20102	49.-1-57	163 Feeder Dam Rd	Scoville, Julia	WD2 - Residential	14,850	\$135,000.00	1.09	\$35.69	\$38.67	\$74.35
20103	49.-1-56	155 Feeder Dam Rd	Williams, Robert & Pamela	WD2 - Residential	31,110	\$190,000.00	0.77	\$50.22	\$81.01	\$131.23
20105	49.-1-14	153 Feeder Dam Rd	Christon Family Trust, Tracy & Michael Christon Jr	WD2 - Residential	46,830	\$130,000.00	0.34	\$34.36	\$121.95	\$156.31
20106	49.-1-15	151 Feeder Dam Rd	Christon Family Trust, Tracy & Michael Christon Jr	WD2 - Residential	30,320	\$160,000.00	0.36	\$42.29	\$78.95	\$121.25
20107	49.-1-65	142 Feeder Dam Rd	Christon Family Trust, Tracy & Michael Christon Jr	WD2 - Residential	43,340	\$140,000.00	1.4	\$37.01	\$112.86	\$149.86

Town of Moreau  
Saratoga County, New York  
Water District Consolidation  
Option 3 - Ad Valorem  
Estimated Billing Amounts per Parcel  
April 2021

Account Number	SBL Number	Service Address	Owner	Account / Property Type	2019 Water Consumption	Total Assessed Value	Acreage	Minimum Charge	Use Fees	Total Amount Billed
20108	49.-1-66	147 Feeder Dam Rd	Rosenhaus, David & Michele	WD2 - Residential	63,150	\$215,000.00	1.73	\$56.83	\$164.44	\$221.28
20109	49.-1-18	145 Feeder Dam Rd	Williams, James A,	WD2 - Residential	52,360	\$144,700.00	0.35	\$38.25	\$136.35	\$174.60
20110	49.-1-19	143 Feeder Dam Rd	Morgan, Chelsea	WD2 - Residential	37,440	\$170,000.00	0.52	\$44.94	\$97.49	\$142.43
20111	49.-1-68	134 Feeder Dam Rd	Frederick, Judith Ann	WD2 - Residential	25,780	\$144,400.00	0.62	\$38.17	\$67.13	\$105.30
20112	49.-1-9	132 Feeder Dam Rd	Mattison, David & Jeanne	WD2 - Residential	100,330	\$240,000.00	0.84	\$63.44	\$261.26	\$324.70
20113	49.-1-20	141 Feeder Dam Rd	Karge, James R,	WD2 - Residential	21,470	\$135,000.00	0.74	\$35.69	\$55.91	\$91.59
20114	49.-1-21	139 Feeder Dam Rd	Shuck ETAL, Patricia	WD2 - Residential	45,400	\$185,000.00	0.51	\$48.90	\$118.22	\$167.12
20115	49.-1-22	137 Feeder Dam Rd	Howard, Steven M,	WD2 - Residential	36,440	\$145,000.00	0.65	\$38.33	\$94.89	\$133.22
20116	49.-1-7	128 Feeder Dam Rd	Sweet, Thomas & Janet	WD2 - Residential	124,720	\$150,000.00	0.44	\$39.65	\$324.77	\$364.42
20117	49.-1-6	126 Feeder Dam Rd	Sullivan, Patrick J,	WD2 - Residential	70,280	\$155,000.00	0.69	\$40.97	\$183.01	\$223.98
20118	49.-1-5	124 Feeder Dam Rd	Whipple, Frederick & Carol	WD2 - Residential	119,190	\$175,000.00	0.83	\$46.26	\$310.37	\$356.63
20119	49.-1-23.1	135 Feeder Dam Rd	Biddiscombe, Marc & Sandy	WD2 - Residential	81,910	\$160,000.00	0.67	\$42.29	\$213.29	\$255.59
20120	49.10-2-18	125 Feeder Dam Rd	Middlebrook, William & Marcia	WD2 - Residential	86,470	\$140,000.00	0.49	\$37.01	\$225.17	\$262.18
20122	49.41-1-25.2	104 Feeder Dam Rd	Gieger, Laurence & Kara	WD2 - Residential	49,660	\$220,000.00	0.34	\$58.15	\$129.32	\$187.47
20123	49.41-2-57	118 Feeder Dam Rd	Stanton, Howe & Sandra	WD2 - Residential	51,820	\$173,000.00	0.34	\$45.73	\$134.94	\$180.67
20124	49.41-1-27.1	98-100 Feeder Dam Rd	Feeder Dam LLC	WD2 - Residential	204,000	\$420,000.00	0.59	\$111.02	\$531.22	\$642.24
20127	49.41-1-23.2	96 Feeder Dam Rd	Hartwell, George	WD2 - Residential	47,420	\$175,000.00	0.39	\$46.26	\$123.48	\$169.74
20128	49.41-1-28	94 Feeder Dam Rd	Roberson, James & Mariah	WD2 - Residential	45,250	\$180,000.00	0.66	\$47.58	\$117.83	\$165.41
20129	49.41-1-20	90 Feeder Dam Rd	Endal, Gerhard & Charlene	WD2 - Residential	46,480	\$186,000.00	0.34	\$49.17	\$121.03	\$170.20
20130	49.-1-33.1	97 Feeder Dam Rd	Cronin, Matthew & Deborah	WD2 - Residential	84,800	\$190,000.00	0.46	\$50.22	\$220.82	\$271.04
20131	49.41-1-19	88 Feeder Dam Rd	Reese Sr, Patricia & Bruce	WD2 - Residential	13,690	\$160,000.00	0.34	\$42.29	\$35.65	\$77.94
20132	49.-1-33.2	95 Feeder Dam Rd	Smith, David & Denise	WD2 - Residential	18,870	\$150,000.00	0.46	\$39.65	\$49.14	\$88.79
20133	49.41-1-18	86 Feeder Dam Rd	Blackowl, Paul & Tammy	WD2 - Residential	51,650	\$160,000.00	0.34	\$42.29	\$134.50	\$176.79
20134	49.-1-34	93 Feeder Dam Rd	Friday, Cindy L,	WD2 - Residential	4,460	\$200,000.00	0.46	\$52.87	\$11.61	\$64.48
20135	49.41-1-17	84 Feeder Dam Rd	Blood, Charles & Judith	WD2 - Residential	127,430	\$225,000.00	0.34	\$59.48	\$331.83	\$391.30
20136	49.41-1-16	82 Feeder Dam Rd	Youker, Pamela & Stephen	WD2 - Residential	90,960	\$172,000.00	0.42	\$45.47	\$236.86	\$282.33
20137	49.41-2-25	80 Feeder Dam Rd	c/o Mary F Wood, Robert G Wood	WD2 - Residential	10,770	\$160,000.00	0.35	\$42.29	\$28.05	\$70.34
20138	49.41-2-24	78 Feeder Dam Rd	Washburn, Brian & Sally	WD2 - Residential	38,910	\$198,000.00	0.34	\$52.34	\$101.32	\$153.66
20139	49.41-3-1	76 Feeder Dam Rd	Underwood, Daniel H,	WD2 - Residential	54,390	\$200,000.00	4.24	\$52.87	\$141.63	\$194.50
20140	49.49-1-4	81 Feeder Dam Rd	Jones, Jeanne E,	WD2 - Residential	37,880	\$158,000.00	0.41	\$41.77	\$98.64	\$140.40
20141	49.41-3-2	72 Feeder Dam Rd	Darrah, Thomas J,	WD2 - Residential	23,730	\$186,000.00	0.34	\$49.17	\$61.79	\$110.96
20142	49.50-1-1	79 Feeder Dam Rd	Bombard, Gary A,	WD2 - Residential	25,630	\$142,000.00	0.48	\$37.54	\$66.74	\$104.28
20143	49.50-1-2	77 Feeder Dam Rd	Corratti, Anthony A,	WD2 - Residential	22,640	\$164,000.00	0.48	\$43.35	\$58.95	\$102.31
20144	49.51-1-6	41 Feeder Dam Rd	Prevost, Kathleen & Ronald	WD2 - Residential	36,560	\$172,000.00	0.91	\$45.47	\$95.20	\$140.67
20145	49.41-3-3	70 Feeder Dam Rd	Hughto, Marion T,	WD2 - Residential	29,050	\$140,000.00	0.41	\$37.01	\$75.65	\$112.65
20146	49.50-1-3	75 Feeder Dam Rd	Rodrigue Timothy, Schiavoni Tia	WD2 - Residential	34,670	\$176,000.00	0.48	\$46.52	\$90.28	\$136.80
20147	49.50-1-4	73 Feeder Dam Rd	Casey, Richard	WD2 - Residential	107,730	\$129,000.00	0.46	\$34.10	\$280.53	\$314.63
20148	49.42-1-18	66 Feeder Dam Rd	Fitzgerald, Patricia C,	WD2 - Residential	32,750	\$152,000.00	0.44	\$40.18	\$85.28	\$125.46
20149	49.42-1-17	64 Feeder Dam Rd	Ogden, Susan	WD2 - Residential	81,375	\$175,000.00	0.44	\$46.26	\$211.90	\$258.16
20150	49.50-1-5	71 Feeder Dam Rd	Pixley, Royce & Joan	WD2 - Residential	61,150	\$144,000.00	0.46	\$38.06	\$159.24	\$197.30
20151	49.50-1-26	69 Feeder Dam Rd	Suprise, Corydon D,	WD2 - Residential	41,550	\$182,000.00	0.69	\$48.11	\$108.20	\$156.31
20152	49.42-1-16	62 Feeder Dam Rd	Cummings, Joann & Thomas	WD2 - Residential	24,830	\$224,500.00	0.67	\$59.34	\$64.66	\$124.00
20153	49.50-1-8	65 Feeder Dam Rd	Strain Ella, Beames Alena, James & PeterPeter	WD2 - Residential	17,860	\$172,000.00	0.46	\$45.47	\$46.51	\$91.97
20154	49.42-1-15	60 Feeder Dam Rd	Nichols, James P,	WD2 - Residential	86,220	\$160,000.00	0.62	\$42.29	\$224.52	\$266.81
20155	49.50-1-9	63 Feeder Dam Rd	Humphries, Julie	WD2 - Residential	42,880	\$158,000.00	0.46	\$41.77	\$111.66	\$153.43
20156	49.42-1-14	58 Feeder Dam Rd	Whalley, Marilyn	WD2 - Residential	13,410	\$182,000.00	0.59	\$48.11	\$34.92	\$83.03
20157	49.50-1-10	61 Feeder Dam Rd	Sumner, Heather & George	WD2 - Residential	63,620	\$120,000.00	0.46	\$31.72	\$165.67	\$197.39
20158	49.42-1-13	56 Feeder Dam Rd	Cosentino (Mandwelle), Linda S,	WD2 - Residential	84,060	\$224,000.00	0.61	\$59.21	\$218.89	\$278.10
20159	49.50-1-11	59 Feeder Dam Rd	Ryan Jr, John D,	WD2 - Residential	16,840	\$140,000.00	0.44	\$37.01	\$43.85	\$80.86
20160	49.42-1-12	54 Feeder Dam Rd	Basher, John	WD2 - Residential	73,720	\$200,000.00	0.89	\$52.87	\$191.97	\$244.83
20161	49.50-1-28	55 Feeder Dam Rd	Vu, Duc Tien,	WD2 - Residential	36,750	\$158,000.00	0.47	\$41.77	\$95.70	\$137.46
20163	49.42-1-11	50 Feeder Dam Rd	Smith, Joshua	WD2 - Residential	70,480	\$175,000.00	0.69	\$46.26	\$183.53	\$229.79
20164	49.51-1-1	49 Feeder Dam Rd	Young, Elizabeth	WD2 - Residential	32,100	\$158,000.00	0.46	\$41.77	\$83.59	\$125.35

Town of Moreau  
Saratoga County, New York  
Water District Consolidation  
Option 3 - Ad Valorem  
Estimated Billing Amounts per Parcel  
April 2021

Account Number	SBL Number	Service Address	Owner	Account / Property Type	2019 Water Consumption	Total Assessed Value	Acreage	Minimum Charge	Use Fees	Total Amount Billed
20166	49.51-1-2.1	47 Feeder Dam Rd	Greenlaw, Michael A,	WD2 - Residential	53,180	\$175,000.00	0.44	\$46.26	\$138.48	\$184.74
20168	49.43-1-16	44 Feeder Dam Rd	Turner, Audrey	WD2 - Residential	76,610	\$144,000.00	0.46	\$38.06	\$199.49	\$237.56
20169	49.51-1-4	43 Feeder Dam Rd	Torcedo, Christopher & Rachel	WD2 - Residential	26,470	\$135,000.00	0.44	\$35.69	\$68.93	\$104.61
20170	49.43-1-15	42 Feeder Dam Rd	Duncan Brandy, Briggs Edward	WD2 - Residential	185,860	\$119,000.00	0.46	\$31.46	\$483.98	\$515.44
20171	49.51-1-7	39 Feeder Dam Rd	Carey, Thomas & Bonnie	WD2 - Residential	110,660	\$195,000.00	0.78	\$51.55	\$288.16	\$339.71
20172	49.43-1-13	40 Feeder Dam Rd	Speziale, Michael & Tanya	WD2 - Residential	45,570	\$221,500.00	0.92	\$58.55	\$118.66	\$177.22
20173	49.51-1-9	35 Feeder Dam Rd	Wright (Dooney), Heidi M,	WD2 - Residential	30,140	\$135,000.00	0.57	\$35.69	\$78.48	\$114.17
20174	49.51-1-10	33 Feeder Dam Rd	Shields, Joseph & Nikki	WD2 - Residential	112,590	\$188,000.00	0.75	\$49.70	\$293.19	\$342.88
20175	49.43-1-12	36 Feeder Dam Rd	Cam Fund 2018, LLC	WD2 - Residential	98,030	\$200,000.00	0.39	\$52.87	\$255.27	\$308.14
20176	49.51-1-11.1	31 Feeder Dam Rd	A & C Rental Homes LLC	WD2 - Residential	357,990	\$138,000.00	0.42	\$36.48	\$932.21	\$968.69
20177	49.41-2-61	106 Feeder Dam Rd	Joseph, Paul & Shelly	WD2 - Residential	109,600	\$195,000.00	0.52	\$51.55	\$285.40	\$336.95
20178	49.41-2-59	110 Feeder Dam Rd	Robare, Chris & Shamain	WD2 - Residential	27,180	\$200,000.00	0.52	\$52.87	\$70.78	\$123.64
20179	49.-1-50.12	13 Jackson Rd	Bergeron, Julia Mary	WD2 - Residential	24,920	\$150,000.00	0.92	\$39.65	\$64.89	\$104.54
20180	49.-1-51	18 Jackson Rd	Bovair, Donald & Irma	WD2 - Residential	29,720	\$128,000.00	0.46	\$33.83	\$77.39	\$111.23
20181	49.-1-29	8 Jackson Rd	Otoupal, John & Carol	WD2 - Residential	72,860	\$180,000.00	0.46	\$47.58	\$189.73	\$237.31
20182	49.-1-30	4 Jackson Rd	LaNoir, David & Carrie	WD2 - Residential	30,620	\$130,000.00	0.46	\$34.36	\$79.73	\$114.10
20183	49.41-2-29.1	10 Marine Dr	Fiore, Marilyn J,	WD2 - Residential	69,310	\$215,000.00	0.39	\$56.83	\$180.48	\$237.32
20184	49.41-1-10	11 Marine Dr	Rudolph, Eugene Arthur,	WD2 - Residential	94,840	\$195,000.00	0.33	\$51.55	\$246.96	\$298.51
20185	49.41-1-7	17 Marine Dr	OTier, Gisela M,	WD2 - Residential	59,110	\$180,000.00	0.4	\$47.58	\$153.92	\$201.50
20186	49.41-1-8	15 Marine Dr	Anderson, Dawn	WD2 - Residential	26,890	\$172,500.00	0.52	\$45.60	\$70.02	\$115.62
20187	49.41-2-50	21 Marine Dr	McCullough, Malcolm J,	WD2 - Residential	43,400	\$175,000.00	0.34	\$46.26	\$113.01	\$159.27
20188	49.41-1-9	13 Marine Dr	Maxam Tanya, Darney Kelvin	WD2 - Residential	111,280	\$180,000.00	0.54	\$47.58	\$289.77	\$337.35
20189	49.41-1-11	9 Marine Dr	Marcantonio, John & Shelly	WD2 - Residential	56,980	\$265,700.00	0.34	\$70.23	\$148.38	\$218.61
20190	49.41-2-29.2	8 Marine Dr	Pearson, John E,	WD2 - Residential	52,610	\$168,000.00	0.38	\$44.41	\$137.00	\$181.41
20191	49.41-1-12	7 Marine Dr	Higgins, Kevin & Lora	WD2 - Residential	80,740	\$168,000.00	0.34	\$44.41	\$210.25	\$254.66
20192	49.41-1-13	5 Marine Dr	LaPlant, Matthew & Clara	WD2 - Residential	105,600	\$168,000.00	0.34	\$44.41	\$274.98	\$319.39
20193	49.41-2-28	6 Marine Dr	Norton, Joanne E,	WD2 - Residential	43,810	\$188,000.00	0.38	\$49.70	\$114.08	\$163.78
20194	49.41-1-14	3 Marine Dr	Edwards, Ann	WD2 - Residential	52,740	\$190,000.00	0.34	\$50.22	\$137.34	\$187.56
20195	49.41-2-27	4 Marine Dr	Woods, Walter & Debra	WD2 - Residential	54,550	\$206,500.00	0.39	\$54.59	\$142.05	\$196.63
20197	49.41-2-23	1 Hilton Dr	Tracy, Michael & Bristie	WD2 - Residential	80,200	\$158,000.00	0.48	\$41.77	\$208.84	\$250.61
20198	49.41-2-22	3 Hilton Dr	Billington, Floyd & Lynn	WD2 - Residential	309,100	\$215,000.00	0.47	\$56.83	\$804.90	\$861.73
20199	49.41-2-36	6 Hilton Dr	Lehoisky, Russell & Sara	WD2 - Residential	53,950	\$170,000.00	0.63	\$44.94	\$140.49	\$185.42
20200	49.10-2-22	122 Feeder Dam Rd	Perkins, Scott & Elizabeth	WD2 - Residential	34,180	\$218,900.00	0.68	\$57.86	\$89.01	\$146.87
20202	49.41-2-45	2 Windy Ln	Sendgraaf, Thomas H,	WD2 - Residential	76,000	\$165,000.00	0.37	\$43.62	\$197.90	\$241.52
20203	49.41-2-33	3 Windy Ln	Funicello, Peter M,	WD2 - Residential	122,860	\$170,500.00	0.39	\$45.07	\$319.93	\$365.00
20204	49.41-2-44	4 Windy Ln	Bearor, Ramona N,	WD2 - Residential	55,250	\$185,500.00	0.36	\$49.03	\$143.87	\$192.91
20205	49.41-2-43	6 Windy Ln	Connor, Michael & Kathi	WD2 - Residential	233,590	\$220,000.00	0.35	\$58.15	\$608.27	\$666.43
20206	49.41-2-39	12 Windy Ln	Duggan, Robert & June	WD2 - Residential	26,200	\$155,000.00	0.41	\$40.97	\$68.23	\$109.20
20207	49.42-1-41	7 Hudson Dr	Lebrecht, Richard & Brianna	WD2 - Residential	60,430	\$173,000.00	0.3	\$45.73	\$157.36	\$203.09
20208	49.42-1-19	6 Hudson Dr	Barber, Kevin R,	WD2 - Residential	51,780	\$170,000.00	0.34	\$44.94	\$134.84	\$179.77
20209	49.42-1-20	8 Hudson Dr	Seybolt, Adam & Sarah	WD2 - Residential	39,710	\$145,000.00	0.31	\$38.33	\$103.41	\$141.73
20210	49.42-1-42	10 Hudson Dr	LaPoint, Brett George & Stacey	WD2 - Residential	55,430	\$162,000.00	0.34	\$42.82	\$144.34	\$187.16
20211	49.42-1-40	9 Hudson Dr	Backus, Steven S,	WD2 - Residential	33,110	\$162,000.00	0.35	\$42.82	\$86.22	\$129.04
20212	49.42-1-43	12 Hudson Dr	Hall, Justin	WD2 - Residential	51,760	\$114,500.00	0.34	\$30.27	\$134.78	\$165.05
20213	49.42-1-39	11 Hudson Dr	Biel, Mark & Sarah	WD2 - Residential	62,890	\$166,000.00	0.34	\$43.88	\$163.77	\$207.65
20214	49.42-1-44	14 Hudson Dr	Brown, Matthew & Tracy	WD2 - Residential	29,800	\$170,000.00	0.34	\$44.94	\$77.60	\$122.54
20215	49.42-1-2	13 Hudson Dr	Phillips, Kathleen G,	WD2 - Residential	21,340	\$175,000.00	0.34	\$46.26	\$55.57	\$101.83
20216	49.42-1-1	16 Hudson Dr	White, Mitchell P,	WD2 - Residential	17,330	\$160,000.00	0.34	\$42.29	\$45.13	\$87.42
20217	49.34-1-57	18 Hudson Dr	Burnell, Steven & Renee	WD2 - Residential	21,320	\$105,000.00	0.34	\$27.76	\$55.52	\$83.27
20218	49.34-1-56	15 Hudson Dr	Perez Jr, Kathryn & Rene	WD2 - Residential	35,190	\$158,000.00	0.41	\$41.77	\$91.64	\$133.40
20219	49.34-1-58	20 Hudson Dr	Boucher, Marcia O,	WD2 - Residential	12,500	\$205,000.00	0.34	\$54.19	\$32.55	\$86.74
20220	49.34-1-59	22 Hudson Dr	Miner, Patricia B,	WD2 - Residential	38,630	\$189,000.00	0.36	\$49.96	\$100.59	\$150.55
20221	49.34-1-54	17 Hudson Dr	Winslow, Eileen G,	WD2 - Residential	37,040	\$160,000.00	0.36	\$42.29	\$96.45	\$138.75

Town of Moreau  
 Saratoga County, New York  
 Water District Consolidation  
 Option 3 - Ad Valorem  
 Estimated Billing Amounts per Parcel  
 April 2021

Account Number	SBL Number	Service Address	Owner	Account / Property Type	2019 Water Consumption	Total Assessed Value	Acreage	Minimum Charge	Use Fees	Total Amount Billed
20222	49.34-1-60	24 Hudson Dr	Greenwood, Cynthia L,	WD2 - Residential	36,860	\$168,000.00	0.36	\$44.41	\$95.98	\$140.39
20223	49.34-1-53	19 Hudson Dr	Hollenbeck, Deborah	WD2 - Residential	17,910	\$105,000.00	0.36	\$27.76	\$46.64	\$74.39
20224	49.34-1-61	26 Hudson Dr	Wever, JoEllen M,	WD2 - Residential	7,840	\$145,000.00	0.36	\$38.33	\$20.42	\$58.74
20225	49.34-1-52	21 Hudson Dr	Eggleston, Dorothea M,	WD2 - Residential	18,350	\$140,000.00	0.36	\$37.01	\$47.78	\$84.79
20226	49.34-1-62	28 Hudson Dr	Nyenhuis, Terry	WD2 - Residential	20,100	\$140,000.00	0.36	\$37.01	\$52.34	\$89.35
20227	49.34-1-51	23 Hudson Dr	Casey, Christopher J,	WD2 - Residential	48,720	\$195,000.00	0.36	\$51.55	\$126.87	\$178.41
20228	49.34-1-63	30 Hudson Dr	Tyminski, Carol	WD2 - Residential	44,990	\$110,000.00	0.36	\$29.08	\$117.15	\$146.23
20229	49.34-1-64	32 Hudson Dr	Quackenbush, Kimberly S,	WD2 - Residential	39,870	\$180,000.00	0.36	\$47.58	\$103.82	\$151.40
20230	49.34-1-50	25 Hudson Dr	Diresta, Donald & Dorothy	WD2 - Residential	68,070	\$142,000.00	0.4	\$37.54	\$177.26	\$214.79
20231	49.34-1-65	34 Hudson Dr	Murray, Robert & Kathleen	WD2 - Residential	45,110	\$170,000.00	0.43	\$44.94	\$117.47	\$162.40
20232	49.34-1-49	27 Hudson Dr	Harrington, Douglas & Jacqueline	WD2 - Residential	37,830	\$170,000.00	0.29	\$44.94	\$98.51	\$143.45
20233	49.34-1-3	29 Hudson Dr	Fisette Jr, Roger W,	WD2 - Residential	42,950	\$160,000.00	0.4	\$42.29	\$111.84	\$154.14
20234	49.34-1-55	11 Ryder Ave	Johnston, Henry L,	WD2 - Residential	143,940	\$200,000.00	0.35	\$52.87	\$374.82	\$427.69
20235	49.34-1-43	9 Ryder Ave	Wilson, Robert & Jody	WD2 - Residential	25,270	\$174,500.00	0.37	\$46.13	\$65.80	\$111.93
20236	49.34-1-42	12 Ryder Ave	Lyons, Dawn	WD2 - Residential	31,780	\$162,000.00	0.35	\$42.82	\$82.76	\$125.58
20237	49.34-1-24	7 Ryder Ave	McCall, Sylvia F,	WD2 - Residential	32,680	\$160,000.00	0.36	\$42.29	\$85.10	\$127.39
20238	49.34-1-38	8 Ryder Ave	Schellkopf, Mark	WD2 - Residential	42,020	\$180,000.00	0.32	\$47.58	\$109.42	\$157.00
20239	49.34-1-25	5 Ryder Ave	Gelder, Donna Rae	WD2 - Residential	32,230	\$164,000.00	0.35	\$43.35	\$83.93	\$127.28
20240	49.34-1-36	6 Ryder Ave	Garand, Andrew & Sharon	WD2 - Residential	227,460	\$190,000.00	0.34	\$50.22	\$592.31	\$642.53
20241	49.34-1-26	3 Ryder Ave	Garand, Paul	WD2 - Residential	30,210	\$164,000.00	0.4	\$43.35	\$78.67	\$122.02
20242	49.34-1-27	1 Ryder Ave	Campbell, Madeline C,	WD2 - Residential	36,780	\$141,000.00	0.33	\$37.27	\$95.78	\$133.05
20243	49.35-1-1	3 North Rd	Brooks-Legnard, Colleen	WD2 - Residential	97,910	\$180,000.00	0.33	\$47.58	\$254.96	\$302.54
20244	49.34-1-11	4 North Rd	Potter David, Crossman Judith	WD2 - Residential	27,050	\$110,000.00	0.41	\$29.08	\$70.44	\$99.52
20245	49.26-1-14	5 North Rd	Loftus, Edward & Nilsa	WD2 - Residential	28,760	\$142,000.00	0.34	\$37.54	\$74.89	\$112.43
20246	49.34-1-10	6 North Rd	Crossman Jr, Casey & Danny	WD2 - Residential	58,690	\$100,000.00	0.41	\$26.43	\$152.83	\$179.26
20247	49.26-1-13	7 North Rd	Varney Jr, Barbara & Richard	WD2 - Residential	57,860	\$139,000.00	0.34	\$36.74	\$150.67	\$187.41
20248	49.26-1-12	9 North Rd	Schempp, William & Donna	WD2 - Residential	42,380	\$165,000.00	0.34	\$43.62	\$110.36	\$153.97
20249	49.26-1-11	11 North Rd	Collins, Cynthia L,	WD2 - Residential	56,850	\$176,000.00	0.34	\$46.52	\$148.04	\$194.56
20250	49.34-1-8	10 North Rd	Dupper, Kieran & Joan	WD2 - Residential	32,340	\$165,000.00	0.38	\$43.62	\$84.21	\$127.83
20251	49.26-1-10	13 North Rd	Dalpe, Carlise	WD2 - Residential	19,040	\$161,000.00	0.32	\$42.56	\$49.58	\$92.14
20252	49.34-1-7	12 North Rd	Hammond, Richard	WD2 - Residential	48,630	\$160,000.00	0.44	\$42.29	\$126.63	\$168.93
20253	49.26-1-9	15 North Rd	Wilder, Gerald & Constance	WD2 - Residential	43,040	\$170,000.00	0.36	\$44.94	\$112.08	\$157.01
20254	49.34-1-6	14 North Rd	Isch, Breck A,	WD2 - Residential	77,930	\$140,000.00	0.52	\$37.01	\$202.93	\$239.94
20255	49.26-1-8	17 North Rd	Dieffenbach, Robin	WD2 - Residential	28,900	\$175,000.00	0.34	\$46.26	\$75.26	\$121.51
20256	49.26-1-7	19 North Rd	Briere, Michelle M,	WD2 - Residential	66,140	\$140,000.00	0.34	\$37.01	\$172.23	\$209.24
20257	49.34-1-5	16 North Rd	Wakely, Linda A,	WD2 - Residential	17,420	\$152,000.00	0.4	\$40.18	\$45.36	\$85.54
20258	49.26-1-6	21 North Rd	Dubrey, Michele L,	WD2 - Residential	67,880	\$170,000.00	0.34	\$44.94	\$176.76	\$221.70
20259	49.26-1-5	23 North Rd	Bovair, Jason & Danielle	WD2 - Residential	49,380	\$165,100.00	0.34	\$43.64	\$128.59	\$172.23
20260	49.34-1-4	18 North Rd	Viehmann, Justin	WD2 - Residential	44,530	\$163,000.00	0.36	\$43.09	\$115.96	\$159.04
20261	49.35-1-3	30 East Rd	Ladd, W Robert & Louise	WD2 - Residential	16,520	\$160,000.00	0.34	\$42.29	\$43.02	\$85.31
20262	49.35-1-2	2 North Rd	Arbuckle, Ralph & Linda	WD2 - Residential	61,690	\$144,000.00	0.34	\$38.06	\$160.64	\$198.71
20263	49.26-1-4	25 North Rd	Brummer, Daniel	WD2 - Residential	188,850	\$170,000.00	0.34	\$44.94	\$491.77	\$536.70
20264	49.43-1-11	3 East Rd	Didio David, Moore Tamara	WD2 - Residential	63,370	\$115,000.00	0.36	\$30.40	\$165.02	\$195.41
20265	49.43-1-10	5 East Rd	Scribner, Sara B,	WD2 - Residential	42,790	\$144,500.00	0.34	\$38.20	\$111.43	\$149.62
20266	49.43-1-9	7 East Rd	Bennett, Harold & Janet	WD2 - Residential	35,480	\$168,000.00	0.34	\$44.41	\$92.39	\$136.80
20267	49.43-1-8	9 East Rd	Sanders, Jenna	WD2 - Residential	15,810	\$162,000.00	0.37	\$42.82	\$41.17	\$83.99
20268	49.43-1-7	11 East Rd	Smith, Elton & Brittany	WD2 - Residential	24,120	\$167,000.00	0.28	\$44.14	\$62.81	\$106.95
20269	49.43-1-5	15 East Rd	Marissal, Tammy M,	WD2 - Residential	75,010	\$160,000.00	0.33	\$42.29	\$195.33	\$237.62
20270	49.43-1-30	12 East Rd	Tri-County Rental Homes LLC	WD2 - Residential	59,620	\$125,000.00	0.36	\$33.04	\$155.25	\$188.29
20271	49.43-1-4	17 East Rd	Roberts, Cheeri L,	WD2 - Residential	18,110	\$130,000.00	0.34	\$34.36	\$47.16	\$81.52
20272	49.43-1-29	10 East Rd	Dubay, Jeffrey & Darlene	WD2 - Residential	34,090	\$172,000.00	0.31	\$45.47	\$88.77	\$134.24
20273	49.35-1-10	19 East Rd	Gifford, David J,	WD2 - Residential	59,240	\$168,000.00	0.35	\$44.41	\$154.26	\$198.67
20274	49.35-1-11	16 East Rd	Linendoll Jr, Barbara & Edmond	WD2 - Residential	18,720	\$160,000.00	0.35	\$42.29	\$48.75	\$91.04

Town of Moreau  
 Saratoga County, New York  
 Water District Consolidation  
 Option 3 - Ad Valorem  
 Estimated Billing Amounts per Parcel  
 April 2021

Account Number	SBL Number	Service Address	Owner	Account / Property Type	2019 Water Consumption	Total Assessed Value	Acreage	Minimum Charge	Use Fees	Total Amount Billed
20275	49.35-1-9	21 East Rd	Crete, Susan C,	WD2 - Residential	18,960	\$120,000.00	0.34	\$31.72	\$49.37	\$81.09
20276	49.35-1-14	18 East Rd	Salazar, Manuel & Loretta	WD2 - Residential	41,150	\$180,000.00	0.35	\$47.58	\$107.16	\$154.74
20277	49.35-1-15	20 East Rd	Gifford, Josh	WD2 - Residential	36,680	\$161,000.00	0.35	\$42.56	\$95.52	\$138.07
20278	49.35-1-8	23 East Rd	Brown, James M,	WD2 - Residential	56,140	\$140,000.00	0.34	\$37.01	\$146.19	\$183.20
20279	49.35-1-18	22 East Rd	Rich, David D,	WD2 - Residential	36,690	\$145,000.00	0.3	\$38.33	\$95.54	\$133.87
20280	49.35-1-7	25 East Rd	Brooking, Toby	WD2 - Residential	37,730	\$140,000.00	0.35	\$37.01	\$98.25	\$135.26
20281	49.35-1-19	24 East Rd	Schmitt, Emma	WD2 - Residential	49,640	\$107,000.00	0.3	\$28.28	\$129.26	\$157.55
20282	49.35-1-6	27 East Rd	Alheim, Wayne & Mary	WD2 - Residential	55,500	\$142,000.00	0.4	\$37.54	\$144.52	\$182.06
20283	49.35-1-21	26 East Rd	Tessino, James & Mary	WD2 - Residential	22,940	\$142,000.00	0.3	\$37.54	\$59.74	\$97.27
20284	49.35-1-5	29 East Rd	Barton Jr, Jonnie & Charles	WD2 - Residential	40,180	\$135,000.00	0.48	\$35.69	\$104.63	\$140.31
20285	49.35-1-4	28 East Rd	Goodspeed, Aaron & Vicki	WD2 - Residential	60,330	\$195,000.00	0.31	\$51.55	\$157.10	\$208.65
20286	49.43-1-23	2 Fuller Rd	Pepin, John & Joan	WD2 - Residential	17,200	\$188,000.00	0.43	\$49.70	\$44.79	\$94.48
20287	49.43-1-24	1 Fuller Rd	Wright Sr, Martha & Charles A,	WD2 - Residential	88,250	\$170,000.00	0.46	\$44.94	\$229.80	\$274.74
20288	49.43-1-22	4 Fuller Rd	Clark, G Joyce	WD2 - Residential	30,850	\$195,000.00	0.43	\$51.55	\$80.33	\$131.88
20289	49.43-1-25	3 Fuller Rd	A & C Rental Homes LLC	WD2 - Residential	84,190	\$114,000.00	0.46	\$30.13	\$219.23	\$249.37
20290	49.43-1-21	6 Fuller Rd	Reynolds, Traci	WD2 - Residential	38,330	\$145,000.00	0.43	\$38.33	\$99.81	\$138.14
20291	49.43-1-26	5 Fuller Rd	Allen, Dawn C,	WD2 - Residential	84,200	\$160,500.00	0.46	\$42.43	\$219.26	\$261.68
20292	49.43-1-20	8 Fuller Rd	Fuller Jr, Amelia	WD2 - Residential	23,800	\$173,000.00	0.43	\$45.73	\$61.98	\$107.71
20293	49.43-1-27	7 Fuller Rd	Van Guilder, Alfred L & Rita	WD2 - Residential	59,710	\$195,000.00	0.46	\$51.55	\$155.49	\$207.03
20294	49.43-1-19	10 Fuller Rd	Connor, Matthew & Andrea	WD2 - Residential	137,160	\$321,000.00	0.43	\$84.85	\$357.17	\$442.02
20295	49.43-1-28	9 Fuller Rd	Hargrave, Thomas J,	WD2 - Residential	12,090	\$142,000.00	0.46	\$37.54	\$31.48	\$69.02
20296	49.42-1-10	12 Fuller Rd	Gregory, Della A,	WD2 - Residential	21,620	\$160,000.00	0.65	\$42.29	\$56.30	\$98.59
20297	49.42-1-9	11 Fuller Rd	Putney, Marvin L,	WD2 - Residential	35,770	\$125,000.00	0.69	\$33.04	\$93.15	\$126.19
20298	49.42-1-25	14 Fuller Rd	Cortese, Marie	WD2 - Residential	62,300	\$160,000.00	0.34	\$42.29	\$162.23	\$204.52
20299	49.42-1-24	16 Fuller Rd	Brown Teresa Ann & Coldre, LaFond Joseph	WD2 - Residential	7,720	\$163,000.00	0.48	\$43.09	\$20.10	\$63.19
20300	49.74-1-21	23 Nolan Rd	McLaughlin, Michael A,	WD2 - Residential	96,130	\$220,000.00	0.37	\$58.15	\$250.32	\$308.48
20301	49.42-1-22	20 Fuller Rd	French, William L,	WD2 - Residential	75,800	\$136,000.00	0.48	\$35.95	\$197.38	\$233.33
20302	49.42-1-36	19 Fuller Rd	McCarthy, Kevin	WD2 - Residential	28,320	\$160,000.00	0.34	\$42.29	\$73.75	\$116.04
20303	49.43-1-3	1 Park Dr	Valastro, Fred & Ruth	WD2 - Residential	36,810	\$168,000.00	0.39	\$44.41	\$95.85	\$140.26
20305	49.43-1-31	2 Park Dr	Cronk, David & Jill	WD2 - Residential	95,150	\$152,000.00	0.41	\$40.18	\$247.77	\$287.95
20306	49.43-1-32	4 Park Dr	LaPoint III, Edward	WD2 - Residential	41,890	\$144,000.00	0.5	\$38.06	\$109.08	\$147.15
20307	49.43-1-2	5 Park Dr	Staunches, Stephen	WD2 - Residential	64,080	\$155,000.00	0.37	\$40.97	\$166.87	\$207.84
20308	49.43-1-33	6 Park Dr	Gould Darlene, Krywy James	WD2 - Residential	22,910	\$168,000.00	0.6	\$44.41	\$59.66	\$104.07
20309	49.43-1-1	8 Park Dr	Fuller, Collin & Tricia	WD2 - Residential	66,590	\$190,000.00	0.4	\$50.22	\$173.40	\$223.62
20310	49.35-1-12	7 Park Dr	Wanser, Vera M,	WD2 - Residential	15,230	\$162,000.00	0.33	\$42.82	\$39.66	\$82.48
20311	49.34-1-32	10 Park Dr	Curran Pamela, Perrotte Pauline	WD2 - Residential	42,990	\$107,000.00	0.33	\$28.28	\$111.95	\$140.23
20312	49.35-1-13	9 Park Dr	Ball, Bradley	WD2 - Residential	11,150	\$172,000.00	0.33	\$45.47	\$29.03	\$74.50
20313	49.34-1-31	12 Park Dr	Hughes, Ann Marie	WD2 - Residential	27,500	\$140,000.00	0.33	\$37.01	\$71.61	\$108.62
20314	49.35-1-16	11 Park Dr	Holcomb, James & Donna	WD2 - Residential	40,560	\$152,000.00	0.33	\$40.18	\$105.62	\$145.80
20315	49.34-1-30	14 Park Dr	Seybolt, Brent	WD2 - Residential	68,050	\$170,000.00	0.33	\$44.94	\$177.20	\$222.14
20316	49.35-1-17	13 Park Dr	Graves, Jeffrey I,	WD2 - Residential	40,310	\$130,000.00	0.33	\$34.36	\$104.97	\$139.33
20317	49.34-1-29	16 Park Dr	Pelekai, Dallas	WD2 - Residential	42,810	\$152,000.00	0.37	\$40.18	\$111.48	\$151.66
20318	49.35-1-20	15 Park Dr	Terrelonge, Fitzroy A,	WD2 - Residential	44,720	\$140,000.00	0.41	\$37.01	\$116.45	\$153.46
20319	49.35-1-22	17 Park Dr	Nassivera, James A,	WD2 - Residential	87,660	\$167,000.00	0.44	\$44.14	\$228.27	\$272.41
20320	49.34-1-28	18 Park Dr	McRae, James D,	WD2 - Residential	20,330	\$140,000.00	0.38	\$37.01	\$52.94	\$89.95
20321	49.34-1-12	19 Park Dr	Herringshaw, Heather M,	WD2 - Residential	50,110	\$142,000.00	0.42	\$37.54	\$130.49	\$168.02
20322	49.34-1-13	21 Park Dr	LaPoint, Paul & Charlotte	WD2 - Residential	28,900	\$172,000.00	0.34	\$45.47	\$75.26	\$120.72
20323	49.34-1-14	23 Park Dr	Bourdeau, George & Danielle	WD2 - Residential	48,780	\$169,000.00	0.35	\$44.67	\$127.02	\$171.70
20324	49.34-1-16	20 Park Dr	Moore, Andrew & Elizabeth	WD2 - Residential	44,940	\$172,000.00	0.46	\$45.47	\$117.02	\$162.49
20325	49.34-1-17	22 Park Dr	Zink Sandra & etal, Burch Blanche	WD2 - Residential	28,570	\$160,000.00	0.46	\$42.29	\$74.40	\$116.69
20326	49.34-1-18	24 Park Dr	Stockwell, Deborah	WD2 - Residential	19,230	\$122,000.00	0.45	\$32.25	\$50.08	\$82.32
20327	49.34-1-15	25 Park Dr	Bethel, Joseph	WD2 - Residential	8,320	\$162,000.00	0.28	\$42.82	\$21.67	\$64.49
20328	49.34-1-9	27 Park Dr	Crete, Roland & Ada	WD2 - Residential	29,690	\$162,000.00	0.41	\$42.82	\$77.31	\$120.14

Town of Moreau  
 Saratoga County, New York  
 Water District Consolidation  
 Option 3 - Ad Valorem  
 Estimated Billing Amounts per Parcel  
 April 2021

Account Number	SBL Number	Service Address	Owner	Account / Property Type	2019 Water Consumption	Total Assessed Value	Acreage	Minimum Charge	Use Fees	Total Amount Billed
20329	49.42-1-26	4 West Rd	Pike Gail fka DeLarm, Pike Jerry	WD2 - Residential	74,880	\$185,000.00	0.27	\$48.90	\$194.99	\$243.89
20330	49.42-1-27	6 West Rd	Belcher Cheryl, Weller Shawn	WD2 - Residential	64,060	\$152,000.00	0.29	\$40.18	\$166.81	\$206.99
20331	49.42-1-28	8 West Rd	Pratt, Bruce & Christina M,	WD2 - Residential	17,920	\$162,000.00	0.46	\$42.82	\$46.66	\$89.49
20332	49.42-1-29	10 West Rd	Benjamin, Heidi	WD2 - Residential	15,580	\$170,000.00	0.45	\$44.94	\$40.57	\$85.51
20333	49.42-1-8	11 West Rd	Forté, Timothy	WD2 - Residential	18,360	\$130,000.00	0.41	\$34.36	\$47.81	\$82.17
20334	49.42-1-30	12 West Rd	Zack, David S,	WD2 - Residential	45,810	\$178,100.00	0.34	\$47.08	\$119.29	\$166.37
20335	49.42-1-7	13 West Rd	Carrera, Michael	WD2 - Residential	57,780	\$130,000.00	0.33	\$34.36	\$150.46	\$184.82
20336	49.42-1-31	14 West Rd	Lewis, William & Margaret	WD2 - Residential	19,590	\$168,000.00	0.34	\$44.41	\$51.01	\$95.42
20337	49.42-1-6	15 West Rd	Bennett, Alexander & Kristina	WD2 - Residential	24,870	\$150,000.00	0.33	\$39.65	\$64.76	\$104.41
20338	49.42-1-5	16 West Rd	Fitzgerald, Marjory J,	WD2 - Residential	72,780	\$155,000.00	0.34	\$40.97	\$189.52	\$230.49
20339	49.34-1-33	17 West Rd	Jensen, Peter & Sharon	WD2 - Residential	68,360	\$173,000.00	0.33	\$45.73	\$178.01	\$223.74
20340	49.34-1-37	18 West Rd	Hotmer, Gene & Karen	WD2 - Residential	44,260	\$160,000.00	0.34	\$42.29	\$115.25	\$157.55
20341	49.34-1-34	19 West Rd	Sharkey, Michael	WD2 - Residential	46,260	\$160,000.00	0.33	\$42.29	\$120.46	\$162.76
20342	49.34-1-35	21 West Rd	Lalonde, Jay & Marlene	WD2 - Residential	34,260	\$145,000.00	0.52	\$38.33	\$89.21	\$127.54
20343	49.42-1-34	1 Mountain View Dr	Philip Barody & ETAL, James Barody	WD2 - Residential	27,140	\$176,000.00	0.43	\$46.52	\$70.67	\$117.20
20344	49.42-1-35	2 Mountain View Dr	Palmer, Noel A,	WD2 - Residential	5,560	\$110,000.00	0.36	\$29.08	\$14.48	\$43.56
20345	49.42-1-33	3 Mountain View Dr	Weeks, Tammy M,	WD2 - Residential	44,910	\$155,000.00	0.36	\$40.97	\$116.95	\$157.92
20346	49.42-1-37	4 Mountain View Dr	Hall, Stephen E,	WD2 - Residential	39,320	\$110,000.00	0.34	\$29.08	\$102.39	\$131.47
20347	49.42-1-32	5 Mountain View Dr	Dion, Andrew & Shelley	WD2 - Residential	213,870	\$171,000.00	0.34	\$45.20	\$556.92	\$602.12
20348	49.42-1-38	6 Mountain View Dr	Coburn, Raymond & Bertha	WD2 - Residential	51,500	\$155,000.00	0.34	\$40.97	\$134.11	\$175.08
20349	49.42-1-4	7 Mountain View Dr	Elder, Luella M,	WD2 - Residential	42,970	\$150,000.00	0.34	\$39.65	\$111.89	\$151.54
20350	49.42-1-3	8 Mountain View Dr	Coviello, Nicole	WD2 - Residential	44,590	\$110,000.00	0.34	\$29.08	\$116.11	\$145.19
20351	49.34-1-39	9 Mountain View Dr	Cahill, Ronald	WD2 - Residential	50,050	\$185,000.00	0.34	\$48.90	\$130.33	\$179.23
20352	49.34-1-40	11 Mountain View Dr	Chadwick, Norman Jerome	WD2 - Residential	15,470	\$160,000.00	0.33	\$42.29	\$40.28	\$82.58
20353	49.34-1-41	10 Mountain View Dr	Prevost, Donna D,	WD2 - Residential	26,840	\$141,000.00	0.34	\$37.27	\$69.89	\$107.16
20354	49.34-1-23	13 Mountain View Dr	Girard, Frank & Patricia	WD2 - Residential	18,380	\$105,000.00	0.39	\$27.76	\$47.86	\$75.62
20355	49.34-1-44	12 Mountain View Dr	Lemery, Sally	WD2 - Residential	23,280	\$140,000.00	0.38	\$37.01	\$60.62	\$97.63
20356	49.34-1-22	15 Mountain View Dr	Lortie-Durphey Roberta, Denno Bethney	WD2 - Residential	47,360	\$180,000.00	0.36	\$47.58	\$123.33	\$170.91
20357	49.34-1-45	14 Mountain View Dr	Hanna, Kevin	WD2 - Residential	32,640	\$152,000.00	0.38	\$40.18	\$84.99	\$125.17
20358	49.34-1-21	17 Mountain View Dr	Campney, Alfred & Victoria	WD2 - Residential	87,610	\$276,000.00	0.33	\$72.96	\$228.14	\$301.09
20359	49.34-1-46	16 Mountain View Dr	Hoag, Ilene J,	WD2 - Residential	13,020	\$140,000.00	0.38	\$37.01	\$33.90	\$70.91
20360	49.34-1-20	19 Mountain View Dr	Joseph, Joshua & Renata	WD2 - Residential	39,990	\$145,000.00	0.33	\$38.33	\$104.13	\$142.46
20361	49.34-1-47	18 Mountain View Dr	Hogan Jr., Roger W,	WD2 - Residential	29,670	\$142,000.00	0.38	\$37.54	\$77.26	\$114.80
20362	49.34-1-19	21 Mountain View Dr	Stewart, Randy E,	WD2 - Residential	45,300	\$160,000.00	0.28	\$42.29	\$117.96	\$160.26
20363	49.34-1-48	20 Mountain View Dr	Gagliardi, Robert & Helen	WD2 - Residential	26,884	\$125,000.00	0.49	\$33.04	\$70.01	\$103.05
20364	49.50-2-27	61 Merritt Rd	Lapointe, Matthew & Tamera	WD2 - Residential	125,560	\$172,000.00	0.55	\$45.47	\$326.96	\$372.43
20365	49.50-2-28	59 Merritt Rd	Seabury, Daniel & Janet	WD2 - Residential	81,820	\$175,000.00	1.02	\$46.26	\$213.06	\$259.32
20366	49.50-2-30	57 Merritt Rd	Bock, Frances A,	WD2 - Residential	25,610	\$178,000.00	0.81	\$47.05	\$66.69	\$113.74
20367	49.50-1-15	58 Merritt Rd	Baker, Bernie W,	WD2 - Residential	44,530	\$167,000.00	0.65	\$44.14	\$115.96	\$160.10
20368	49.50-1-14	60 Merritt Rd	Harrington, Donald & Stacey	WD2 - Residential	54,690	\$155,000.00	0.84	\$40.97	\$142.41	\$183.39
20369	49.50-2-31	55 Merritt Rd	Lopez, Barbara J,	WD2 - Residential	54,680	\$190,000.00	0.6	\$50.22	\$142.39	\$192.61
20370	49.50-2-32	53 Merritt Rd	Hymowech, Steven & Cezniea	WD2 - Residential	42,570	\$172,500.00	0.45	\$45.60	\$110.85	\$156.45
20371	49.50-2-33	51 Merritt Rd	Johnson, Amy C,	WD2 - Residential	30,960	\$182,000.00	0.46	\$48.11	\$80.62	\$128.73
20373	49.50-2-35	47 Merritt Rd	Wood Marybeth Christian, Wood Brian,	WD2 - Residential	40,870	\$174,500.00	0.46	\$46.13	\$106.43	\$152.55
20374	49.50-2-39	45 Merritt Rd	Badger, Meris E,	WD2 - Residential	84,060	\$155,500.00	0.46	\$41.10	\$218.89	\$260.00
20375	49.51-1-15	38 Wynnefield Dr	Robillard Jr, James	WD2 - Residential	59,410	\$185,000.00	0.48	\$48.90	\$154.70	\$203.61
20376	49.51-2-7	23 Wynnefield Dr	Huntley, Brian & Kelly	WD2 - Residential	133,300	\$225,000.00	0.47	\$59.48	\$347.11	\$406.59
20377	49.51-1-16	36 Wynnefield Dr	Bonesteel, Silvana	WD2 - Residential	103,600	\$190,000.00	0.43	\$50.22	\$269.78	\$320.00
20378	49.51-2-2	13 Wynnefield Dr	Scarinco, Christopher P,	WD2 - Residential	70,390	\$210,000.00	0.34	\$55.51	\$183.30	\$238.81
20379	49.51-2-6	21 Wynnefield Dr	Simpson, Joseph & Tammy	WD2 - Residential	98,100	\$180,000.00	0.38	\$47.58	\$255.45	\$303.03
20380	49.51-1-18	32 Wynnefield Dr	Bullard, Rechelle L,	WD2 - Residential	85,790	\$190,000.00	0.37	\$50.22	\$223.40	\$273.62
20381	49.51-2-5	19 Wynnefield Dr	Elliott Jr, Leslie & Robert	WD2 - Residential	102,510	\$210,000.00	0.34	\$55.51	\$266.94	\$322.45
20382	49.51-1-19	30 Wynnefield Dr	Stevens, Kelly J,	WD2 - Residential	118,300	\$160,000.00	0.34	\$42.29	\$308.05	\$350.35

Town of Moreau  
 Saratoga County, New York  
 Water District Consolidation  
 Option 3 - Ad Valorem  
 Estimated Billing Amounts per Parcel  
 April 2021

Account Number	SBL Number	Service Address	Owner	Account / Property Type	2019 Water Consumption	Total Assessed Value	Acreage	Minimum Charge	Use Fees	Total Amount Billed
20383	49.51-2-4	17 Wynnefield Dr	Ramsey, Ryan & Rebecca	WD2 - Residential	82,830	\$160,000.00	0.34	\$42.29	\$215.69	\$257.98
20384	49.51-1-20	28 Wynnefield Dr	Holtz, Kyle & Katherine	WD2 - Residential	42,620	\$180,000.00	0.34	\$47.58	\$110.98	\$158.56
20385	49.51-2-3	15 Wynnefield Dr	Edwards, Tabetha	WD2 - Residential	86,980	\$200,500.00	0.34	\$53.00	\$226.50	\$279.50
20386	49.51-1-21	26 Wynnefield Dr	Clough, Adrienne R,	WD2 - Residential	44,060	\$190,000.00	0.33	\$50.22	\$114.73	\$164.96
20387	49.51-1-22	24 Wynnefield Dr	Collins, Patrick J,	WD2 - Residential	55,090	\$190,000.00	0.34	\$50.22	\$143.46	\$193.68
20388	49.50-2-37	22 Wynnefield Dr	Campbell Valerie, Sullivan Loren	WD2 - Residential	51,050	\$175,000.00	0.71	\$46.26	\$132.93	\$179.19
20389	49.51-2-1	11 Wynnefield Dr	Ostrander, Kevin & Nancy	WD2 - Residential	191,780	\$235,000.00	0.47	\$62.12	\$499.40	\$561.52
20390	49.50-2-38	20 Wynnefield Dr	Barron, Timothy J,	WD2 - Residential	65,950	\$185,000.00	0.77	\$48.90	\$171.73	\$220.64
20391	49.51-1-25	18 Wynnefield Dr	Angus, Gordon & Stacey W,	WD2 - Residential	79,450	\$200,000.00	0.34	\$52.87	\$206.89	\$259.76
20392	49.51-1-26	16 Wynnefield Dr	Oddey, Nicole S,	WD2 - Residential	58,900	\$200,000.00	0.34	\$52.87	\$153.38	\$206.24
20393	49.59-1-3	14 Wynnefield Dr	Herman, Anita & Stephen	WD2 - Residential	155,190	\$210,000.00	0.34	\$55.51	\$404.12	\$459.63
20395	49.59-1-6	7 Wynnefield Dr	Mott, Ryan & Emily	WD2 - Residential	125,460	\$195,000.00	0.58	\$51.55	\$326.70	\$378.24
20396	49.51-2-16	9 Wynnefield Dr	Hazelton, Sherrill	WD2 - Residential	124,960	\$250,000.00	0.45	\$66.08	\$325.40	\$391.48
20397	49.59-1-16	5 Wynnefield Dr	Aponte, Joey F,	WD2 - Residential	72,280	\$195,000.00	0.45	\$51.55	\$188.22	\$239.76
20398	49.59-1-18	6 Wynnefield Dr	Palmer, Paul & Jamie	WD2 - Residential	17,420	\$190,000.00	0.37	\$50.22	\$45.36	\$95.59
20399	49.59-1-15	3 Wynnefield Dr	Allen, David & Jeanne	WD2 - Residential	30,560	\$190,000.00	0.39	\$50.22	\$79.58	\$129.80
20400	49.59-1-19	4 Wynnefield Dr	Burger, Whitney & Matthew	WD2 - Residential	57,480	\$176,000.00	0.37	\$46.52	\$149.68	\$196.20
20401	49.51-2-13	27 Jacobie Rd	Curran, Michael	WD2 - Residential	50,940	\$200,000.00	0.63	\$52.87	\$132.65	\$185.52
20402	49.59-1-8	24 Jacobie Rd	Goodspeed, Heath	WD2 - Residential	88,280	\$185,000.00	0.31	\$48.90	\$229.88	\$278.78
20403	49.51-2-14	29 Jacobie Rd	Gregory, Meghan	WD2 - Residential	114,180	\$220,000.00	0.34	\$58.15	\$297.33	\$355.48
20404	49.59-1-7	26 Jacobie Rd	Weaver III, Tara & James	WD2 - Residential	40,140	\$200,000.00	0.35	\$52.87	\$104.53	\$157.39
20405	49.51-2-15	31 Jacobie Rd	Powers, Kimberly J,	WD2 - Residential	126,070	\$195,000.00	0.34	\$51.55	\$328.29	\$379.83
20406	49.59-1-9	22 Jacobie Rd	Winslow, Patricia Lee	WD2 - Residential	35,310	\$163,000.00	0.48	\$43.09	\$91.95	\$135.03
20407	49.51-1-12	24 Washington Rd	Washington, Clayton & Judith	WD2 - Residential	34,460	\$155,000.00	0.43	\$40.97	\$89.73	\$130.71
20408	49.51-1-13	22 Washington Rd	Rafferty, John & Marianna	WD2 - Residential	142,330	\$203,000.00	0.54	\$53.66	\$370.63	\$424.29
20409	49.50-2-5	2 Oakwood Dr	Ruhland Kathleen, Gebo Jr. Timothy L	WD2 - Residential	132,600	\$290,000.00	0.68	\$76.66	\$345.29	\$421.95
20410	49.49-1-6	21 Oakwood Dr	Willette, Marla	WD2 - Residential	30,790	\$192,000.00	0.52	\$50.75	\$80.18	\$130.93
20411	49.49-1-7	16 Oakwood Dr	McPhillips, Joseph W,	WD2 - Residential	12,810	\$240,000.00	0.47	\$63.44	\$33.36	\$96.80
20412	49.49-1-15	19 Oakwood Dr	Jenkins Jr, Mary & Preston	WD2 - Residential	128,290	\$280,500.00	0.98	\$74.15	\$334.07	\$408.21
20413	49.50-1-25	17 Oakwood Dr	Larry J White, William R White,	WD2 - Residential	41,520	\$186,000.00	0.42	\$49.17	\$108.12	\$157.28
20414	49.50-1-24	15 Oakwood Dr	Zwald, Aaron & Elizabeth	WD2 - Residential	57,970	\$190,000.00	0.4	\$50.22	\$150.95	\$201.18
20415	49.50-2-3	12 Oakwood Dr	Varney, Carrie & Kyle	WD2 - Residential	41,300	\$165,000.00	0.43	\$43.62	\$107.55	\$151.16
20416	49.50-1-23	13 Oakwood Dr	Quirion, Patti J,	WD2 - Residential	52,870	\$210,000.00	0.37	\$55.51	\$137.67	\$193.18
20417	49.50-2-4	10 Oakwood Dr	Morgan, Jean R,	WD2 - Residential	39,880	\$190,000.00	0.43	\$50.22	\$103.85	\$154.07
20418	49.50-1-22	11 Oakwood Dr	Ostrander, Bruce & Michele	WD2 - Residential	52,290	\$180,000.00	0.37	\$47.58	\$136.16	\$183.74
20419	49.50-1-27	9 Oakwood Dr	Drossness, Paul D.,	WD2 - Residential	49,060	\$205,000.00	0.58	\$54.19	\$127.75	\$181.94
20420	49.50-1-19	3 Oakwood Dr	LaFond, Kay A,	WD2 - Residential	43,450	\$200,000.00	0.4	\$52.87	\$113.14	\$166.01
20421	49.50-2-1	4 Beechwood Dr	Trevlakis, Steve & Lisa	WD2 - Residential	77,170	\$208,000.00	0.45	\$54.98	\$200.95	\$255.93
20422	49.50-2-2	3 Beechwood Dr	Spaulding, Roberta	WD2 - Residential	38,950	\$165,000.00	0.38	\$43.62	\$101.43	\$145.04
20423	49.50-1-16	1 Elmwood Dr	Spoor, Karen	WD2 - Residential	19,200	\$185,000.00	0.45	\$48.90	\$50.00	\$98.90
20424	49.50-2-13	19 Elmwood Dr	Robas, Nicholas & Sweeta	WD2 - Residential	12,400	\$185,000.00	0.46	\$48.90	\$32.29	\$81.19
20425	49.50-2-36	20 Elmwood Dr	Ramsey, Warren R,	WD2 - Residential	41,870	\$210,000.00	0.52	\$55.51	\$109.03	\$164.54
20426	49.50-2-12	17 Elmwood Dr	Scarincio, Paul	WD2 - Residential	32,233	\$195,000.00	0.46	\$51.55	\$83.94	\$135.48
20427	49.50-2-16	18 Elmwood Dr	Kamber, Kristyn L,	WD2 - Residential	47,270	\$215,000.00	0.52	\$56.83	\$123.09	\$179.92
20428	49.50-2-17	16 Elmwood Dr	Rios, Melvin & Sara	WD2 - Residential	62,160	\$195,000.00	0.34	\$51.55	\$161.87	\$213.41
20429	49.50-2-11	15 Elmwood Dr	Barton, Patricia	WD2 - Residential	62,660	\$185,000.00	0.42	\$48.90	\$163.17	\$212.07
20430	49.50-2-10	13 Elmwood Dr	Vishneowiski, Sally	WD2 - Residential	22,970	\$195,000.00	0.42	\$51.55	\$59.81	\$111.36
20431	49.50-2-18	14 Elmwood Dr	Belden, Peter	WD2 - Residential	106,700	\$200,000.00	0.34	\$52.87	\$277.85	\$330.72
20432	49.50-2-9	11 Elmwood Dr	Hanley Karyn, Salisbury Raymond	WD2 - Residential	31,100	\$200,000.00	0.41	\$52.87	\$80.98	\$133.85
20433	49.50-2-8	9 Elmwood Dr	Manning, Joseph A,	WD2 - Residential	15,490	\$205,000.00	0.39	\$54.19	\$40.34	\$94.52
20434	49.50-2-19	12 Elmwood Dr	Sharrow, Allison I,	WD2 - Residential	25,620	\$174,000.00	0.34	\$45.99	\$66.71	\$112.71
20435	49.50-2-7	7 Elmwood Dr	Doin, Robert B,	WD2 - Residential	101,810	\$175,000.00	0.36	\$46.26	\$265.11	\$311.37
20436	49.50-2-21	8 Elmwood Dr	Potter, Sonja & Kevin	WD2 - Residential	90,040	\$165,000.00	0.34	\$43.62	\$234.47	\$278.08

Town of Moreau  
 Saratoga County, New York  
 Water District Consolidation  
 Option 3 - Ad Valorem  
 Estimated Billing Amounts per Parcel  
 April 2021

Account Number	SBL Number	Service Address	Owner	Account / Property Type	2019 Water Consumption	Total Assessed Value	Acreage	Minimum Charge	Use Fees	Total Amount Billed
20437	49.50-2-6	5 Elmwood Dr	Cassidy Kimberly, Klicki John	WD2 - Residential	55,550	\$190,000.00	0.25	\$50.22	\$144.65	\$194.88
20438	49.50-2-22	6 Elmwood Dr	Baker, Bruce K,	WD2 - Residential	31,280	\$165,000.00	0.34	\$43.62	\$81.45	\$125.07
20439	49.50-2-23	4 Elmwood Dr	Hudson, Richard & Barbara	WD2 - Residential	14,090	\$203,000.00	0.34	\$53.66	\$36.69	\$90.35
20440	49.50-1-17	3 Elmwood Dr	Mason, Amanda	WD2 - Residential	13,620	\$185,000.00	0.38	\$48.90	\$35.47	\$84.37
20441	49.50-2-24	2 Elmwood Dr	Stark, Steven & April	WD2 - Residential	47,240	\$170,000.00	0.31	\$44.94	\$123.01	\$167.95
20442	49.49-1-1	71 Tanglewood Dr	Klick, Rudolph & Margaret	WD2 - Residential	36,370	\$205,000.00	0.68	\$54.19	\$94.71	\$148.90
20443	49.49-1-14	69 Tanglewood Dr	Bohannon, Benjamin & Alyssa	WD2 - Residential	41,480	\$160,000.00	0.48	\$42.29	\$108.01	\$150.31
20444	49.49-1-13	67 Tanglewood Dr	Hicks, William & Colleen	WD2 - Residential	190,590	\$183,000.00	0.4	\$48.37	\$496.30	\$544.67
20445	49.49-1-12	65 Tanglewood Dr	Cox, Benjamin	WD2 - Residential	116,750	\$210,000.00	0.4	\$55.51	\$304.02	\$359.53
20446	49.49-1-11	63 Tanglewood Dr	Isaac Angel L, Bruce Trevor	WD2 - Residential	90,510	\$240,000.00	0.4	\$63.44	\$235.69	\$299.13
20447	49.49-1-10	61 Tanglewood Dr	Jones, Lynda	WD2 - Residential	31,380	\$225,000.00	0.6	\$59.48	\$81.71	\$141.19
20448	49.49-1-9	59 Tanglewood Dr	Purcell, James & Nancy	WD2 - Residential	57,870	\$215,000.00	0.6	\$56.83	\$150.69	\$207.53
20449	49.66-1-1	21 Tanglewood Dr	Walters, Arthur & Ruth	WD2 - Residential	195,980	\$230,000.00	0.44	\$60.80	\$510.33	\$571.13
20450	49.49-1-8	57 Tanglewood Dr	Harrington, Linda	WD2 - Residential	60,560	\$203,000.00	0.6	\$53.66	\$157.70	\$211.36
20451	49.66-1-7	19 Tanglewood Dr	Lingel, Kevin & Melissa	WD2 - Residential	272,910	\$195,000.00	0.46	\$51.55	\$710.66	\$762.21
20452	49.74-1-1	17 Tanglewood Dr	Eddy, Louise L,	WD2 - Residential	155,440	\$209,500.00	0.47	\$55.38	\$404.77	\$460.15
20453	49.74-1-29	15 Tanglewood Dr	Quick, Kevin & Katilyn	WD2 - Residential	91,620	\$180,000.00	0.41	\$47.58	\$238.58	\$286.16
20454	49.74-1-31	13 Tanglewood Dr	Fisher, William & Sandra	WD2 - Residential	52,950	\$220,000.00	0.53	\$58.15	\$137.88	\$196.04
20455	49.51-3-1	21 Washington Rd	Hadsell, Christopher & Tracy Lynn	WD2 - Residential	41,190	\$160,000.00	0.4	\$42.29	\$107.26	\$149.55
20456	49.51-1-8	37 Feeder Dam Rd	Fisher, Warren & Kathleen	WD2 - Residential	70,720	\$167,000.00	0.67	\$44.14	\$184.16	\$228.30
20457	49.74-1-26	9 Tanglewood Dr	Strich, Helen J,	WD2 - Residential	87,790	\$230,000.00	0.65	\$60.80	\$228.61	\$289.40
20458	49.74-1-25	7 Tanglewood Dr	Youker, John & Barbara	WD2 - Residential	54,190	\$205,000.00	0.31	\$54.19	\$141.11	\$195.30
20459	49.74-1-23	3 Tanglewood Dr	Glans, Shawn & Carrie	WD2 - Residential	72,930	\$180,000.00	0.34	\$47.58	\$189.91	\$237.49
20460	49.74-1-22	1 Tanglewood Dr	Brown, Cyrial & Mary Lou	WD2 - Residential	53,630	\$190,000.00	0.43	\$50.22	\$139.65	\$189.88
20461	49.75-1-31	21 Congdon Rd	Congdon, Gardner & Gay	WD2 - Residential	30,750	\$194,000.00	0.76	\$51.28	\$80.07	\$131.35
20462	49.66-1-6	2 Congdon Rd	Williams, Ginger	WD2 - Residential	44,980	\$229,300.00	0.48	\$60.61	\$117.13	\$177.74
20463	49.74-1-2	4 Congdon Rd	Helenek, James & Ellen	WD2 - Residential	67,020	\$216,000.00	0.34	\$57.10	\$174.52	\$231.62
20464	49.74-1-13	17 Congdon Rd	Strenkowski, Raymond & Joan	WD2 - Residential	48,970	\$295,000.00	0.34	\$77.98	\$127.52	\$205.50
20465	49.74-1-8	9 Congdon Rd	Laubinger, Albert & Diane	WD2 - Residential	42,110	\$260,000.00	0.34	\$68.73	\$109.65	\$178.38
20466	49.66-1-5	3 Congdon Rd	Lusignan, Thomas & Rebecca	WD2 - Residential	119,040	\$210,000.00	0.34	\$55.51	\$309.98	\$365.49
20467	49.74-1-3	6 Congdon Rd	Hogan, Francis & Cynthia	WD2 - Residential	74,380	\$250,000.00	0.34	\$66.08	\$193.69	\$259.77
20468	49.74-1-17	22 Congdon Rd	Keefe Donald, Lynch Karen,	WD2 - Residential	55,490	\$229,500.00	0.44	\$60.67	\$144.50	\$205.16
20469	49.74-1-5	7 Congdon Rd	Miles, Sally Ann	WD2 - Residential	175,560	\$280,000.00	0.34	\$74.01	\$457.16	\$531.17
20470	49.74-1-15	18 Congdon Rd	Curley, Timothy & Christine	WD2 - Residential	60,300	\$215,000.00	0.38	\$56.83	\$157.02	\$213.85
20471	49.74-1-16	19 Congdon Rd	Lynch, Robert & Cathy	WD2 - Residential	45,670	\$220,000.00	0.47	\$58.15	\$118.93	\$177.08
20472	49.74-1-30	11 Congdon Rd	Ternisky, Paul & Dawna	WD2 - Residential	119,200	\$230,000.00	0.52	\$60.80	\$310.40	\$371.20
20473	49.66-1-2	1 Jerome Ln	Wilson, James	WD2 - Residential	139,070	\$230,000.00	0.34	\$60.80	\$362.14	\$422.94
20474	49.66-1-3	3 Jerome Ln	O'Hara, Edward J,	WD2 - Residential	46,820	\$220,000.00	0.34	\$58.15	\$121.92	\$180.07
20475	49.66-1-11	10 Jerome Ln	Scheffler, Anne	WD2 - Residential	32,670	\$310,000.00	0.81	\$81.94	\$85.07	\$167.02
20476	49.66-1-8	5 Jerome Ln	Pliscofsky, Ronald & Megan	WD2 - Residential	49,260	\$230,000.00	0.41	\$60.80	\$128.27	\$189.07
20477	49.66-1-9	7 Jerome Ln	Ploof, Jacqueline	WD2 - Residential	107,880	\$240,000.00	0.43	\$63.44	\$280.92	\$344.36
20478	49.66-1-10	9 Jerome Ln	Starling, John & Marilyn	WD2 - Residential	80,510	\$240,000.00	0.43	\$63.44	\$209.65	\$273.09
20479	49.66-1-12	11 Jerome Ln	Davis, James J,	WD2 - Residential	187,050	\$205,000.00	0.43	\$54.19	\$487.08	\$541.27
20480	49.67-1-24	13 Jerome Ln	Van Wie, John F,	WD2 - Residential	181,230	\$300,000.00	0.43	\$79.30	\$471.93	\$551.23
20481	49.67-1-25	15 Jerome Ln	Kearns, Bonnie	WD2 - Residential	47,750	\$252,400.00	0.44	\$66.72	\$124.34	\$191.06
20482	49.67-1-14	23 Pine Valley Dr	Noonan, Kyle & Amy	WD2 - Residential	156,820	\$200,000.00	0.52	\$52.87	\$408.36	\$461.23
20483	49.67-1-27	14 Pine Valley Dr	Osakowicz, John & Martha	WD2 - Residential	288,720	\$280,000.00	0.59	\$74.01	\$751.83	\$825.84
20484	49.74-1-18	19 Nolan Rd	Morehouse, Forrest R,	WD2 - Residential	34,750	\$171,900.00	0.4	\$45.44	\$90.49	\$135.93
20485	49.75-1-14	15 Nolan Rd	Brown, Peter D,	WD2 - Residential	75,630	\$210,000.00	0.34	\$55.51	\$196.94	\$252.45
20486	49.4-1-2	14 Nolan Rd	Simmons, Michael & Mary	WD2 - Residential	50,540	\$168,000.00	0.73	\$44.41	\$131.61	\$176.02
20487	49.4-1-3	10 Nolan Rd	Hall, Tyron	WD2 - Residential	61,660	\$170,000.00	0.63	\$44.94	\$160.56	\$205.50
20488	49.4-1-4	6 Nolan Rd	Clark Jr, Nancy & Alonzo	WD2 - Residential	17,180	\$118,000.00	0.48	\$31.19	\$44.74	\$75.93
20489	49.67-2-3	4 Connor Dr	Chapman, Benjamin & Jennifer	WD2 - Residential	79,550	\$265,000.00	0.4	\$70.05	\$207.15	\$277.20



Town of Moreau  
Saratoga County, New York  
Water District Consolidation  
Option 3 - Ad Valorem  
Estimated Billing Amounts per Parcel  
April 2021

Account Number	SBL Number	Service Address	Owner	Account / Property Type	2019 Water Consumption	Total Assessed Value	Acreage	Minimum Charge	Use Fees	Total Amount Billed
20490	49.74-1-6	8 Congdon Rd	Bogdan, Adam & Kristen	WD2 - Residential	115,780	\$265,000.00	0.34	\$70.05	\$301.49	\$371.54
20491	49.67-1-19	12 Pine Valley Dr	Signor Jr., Richard	WD2 - Residential	51,870	\$230,000.00	0.41	\$60.80	\$135.07	\$195.87
20494	49.67-2-4	10 Pine Valley Dr	Woodcock, Meghan & Isaiah	WD2 - Residential	155,320	\$275,000.00	0.39	\$72.69	\$404.46	\$477.15
20496	49.67-1-21.2	14 Jerome Ln	Noonan, Richard F,	WD2 - Residential	30,940	\$260,000.00	0.41	\$68.73	\$80.57	\$149.30
20497	49.67-2-1	5 Connor Dr	Dreimiller, Matthew & Marcy	WD2 - Residential	118,120	\$280,000.00	0.44	\$74.01	\$307.59	\$381.60
20498	49.74-1-33	11 Connor Dr	Endieveri, Michael & Deana	WD2 - Residential	44,500	\$295,000.00	0.95	\$77.98	\$115.88	\$193.86
20499	49.75-1-38	8 Connor Dr	Sluck, Peter	WD2 - Residential	34,210	\$265,000.00	0.45	\$70.05	\$89.08	\$159.13
20500	49.67-1-26.2	19 Pine Valley Dr	Raymond, Garfield P,	WD2 - Residential	50,830	\$285,000.00	0.47	\$75.34	\$132.36	\$207.70
20501	49.59-1-31	33 Merritt Rd	Whyland, Linda A,	WD2 - Residential	16,140	\$180,000.00	0.37	\$47.58	\$42.03	\$89.61
20502	49.41-2-49	23 Marine Dr	Pronto, Mark & Tina	WD2 - Residential	28,240	\$184,000.00	0.34	\$48.64	\$73.54	\$122.18
20503	49.67-1-26.1	21 Pine Valley Dr	Bean, Garrett & Jennifer	WD2 - Residential	216,950	\$260,000.00	0.63	\$68.73	\$564.94	\$633.67
20504	49.74-1-11	14 Congdon Rd	Layton, Wayne & Laura	WD2 - Residential	210,610	\$300,000.00	0.34	\$79.30	\$548.43	\$627.73
20505	49.75-1-21	5 Pine Valley Dr	Haynes Jr, Walter L,	WD2 - Residential	44,100	\$235,000.00	0.51	\$62.12	\$114.84	\$176.96
20506	49.75-1-8	5 Nolan Rd	Stebbins, Wayne & Laura	WD2 - Residential	50,150	\$230,000.00	1.24	\$60.80	\$130.59	\$191.39
20507	49.75-1-1	1659 Route 9	Raymond, Garfield P,	WD2 - Residential	1,490,500	\$965,600.00	5.82	\$255.24	\$3,881.28	\$4,136.52
20508	49.74-1-32.1	12 Congdon Rd	Hewitt, Michael & Deborah	WD2 - Residential	105,730	\$275,000.00	0.34	\$72.69	\$275.32	\$348.01
20509	49.10-2-16	131 Feeder Dam Rd	Howard, Michael	WD2 - Residential	51,560	\$150,000.00	0.51	\$39.65	\$134.26	\$173.91
20510	49.75-1-39	10 Connor Dr	Sanabria, Ezequias & Roxanne	WD2 - Residential	49,440	\$250,000.00	0.4	\$66.08	\$128.74	\$194.83
20511	49.66-1-14	7 Connor Dr	Gray, Jeffrey T,	WD2 - Residential	207,820	\$295,000.00	0.58	\$77.98	\$541.17	\$619.14
20512	49.41-2-41	10 Windy Ln	Corratti Jacqueline, Cooper Ashley,	WD2 - Residential	62,530	\$175,000.00	0.34	\$46.26	\$162.83	\$209.09
20513	49.41-2-21	5 Hilton Dr	Moore, Kevin & Stacey	WD2 - Residential	134,940	\$235,000.00	0.48	\$62.12	\$351.39	\$413.50
20514	49.-1-54.2	150 Feeder Dam Rd	Maynard, David A,	WD2 - Residential	58,600	\$202,000.00	0.38	\$53.40	\$152.60	\$205.99
20516	49.41-2-20	7 Hilton Dr	Morrison, Deborah	WD2 - Residential	58,110	\$210,000.00	0.4	\$55.51	\$151.32	\$206.83
20517	49.19-3-13	18 Tanglewood Dr	McCarty, Benjamin	WD2 - Residential	60,610	\$160,000.00	0.52	\$42.29	\$157.83	\$200.12
20518	49.15-1-12	44 Tanglewood Dr	Reilly, Edward & Joan	WD2 - Residential	56,950	\$176,500.00	0.52	\$46.66	\$148.30	\$194.95
20519	49.49-1-2.1	83 Feeder Dam Rd	Czajkowski, Jeffrey	WD2 - Residential	78,490	\$195,000.00	0.46	\$51.55	\$204.39	\$255.93
20520	49.75-1-19	9 Pine Valley Dr	Mushtare, Steven & Stacy	WD2 - Residential	99,790	\$250,000.00	0.51	\$66.08	\$259.85	\$325.94
20521	49.19-1-13	2 Lilac Ct	Berg, Mitchell & Roberta	WD2 - Residential	36,130	\$240,500.00	1.23	\$63.57	\$94.08	\$157.66
20522	49.74-1-32.2	10 Congdon Rd	Marry, Margaret C,	WD2 - Residential	110,110	\$230,000.00	0.34	\$60.80	\$286.73	\$347.52
20523	49.59-1-14	1 Wynnefield Dr	Knapp, Robert & Catherine	WD2 - Residential	121,220	\$268,000.00	0.32	\$70.84	\$315.66	\$386.50
20524	49.75-1-49	13 Connor Dr	Alden, Timothy J,	WD2 - Residential	132,420	\$265,000.00	0.57	\$70.05	\$344.82	\$414.87
20525	49.75-1-43	6 Connor Dr	Parlapiano, Dennis & Della	WD2 - Residential	58,600	\$235,000.00	0.41	\$62.12	\$152.60	\$214.71
20526	49.19-1-14	4 Lilac Ct	Toney, Jeffrey & Lori	WD2 - Residential	121,680	\$189,000.00	0.78	\$49.96	\$316.86	\$366.82
20527	49.66-1-4	1 Congdon Rd	Johnson, Daniel	WD2 - Residential	27,470	\$220,000.00	0.41	\$58.15	\$71.53	\$129.69
20528	49.19-2-21	29 Nolan Rd	Celeste III, Mallory	WD2 - Residential	28,590	\$192,000.00	0.66	\$50.75	\$74.45	\$125.20
20529	49.19-2-19	33 Nolan Rd	Walkup II, Robert	WD2 - Residential	47,350	\$189,000.00	0.59	\$49.96	\$123.30	\$173.26
20530	49.19-2-20	31 Nolan Rd	Backus, Lesley	WD2 - Residential	35,280	\$250,000.00	0.63	\$66.08	\$91.87	\$157.95
20531	49.19-1-11	16 Nolan Rd	Mosher, Lorrie	WD2 - Residential	56,050	\$230,000.00	0.52	\$60.80	\$145.95	\$206.75
20532	49.19-1-8	22 Nolan Rd	White, Mary C,	WD2 - Residential	84,260	\$195,000.00	0.52	\$51.55	\$219.41	\$270.96
20533	49.19-1-9	20 Nolan Rd	Lyons, Stephen & Marlana	WD2 - Residential	18,870	\$163,000.00	0.56	\$43.09	\$49.14	\$92.22
20534	49.19-1-6	26 Nolan Rd	Lewis, Joanne M,	WD2 - Residential	91,220	\$189,000.00	0.52	\$49.96	\$237.54	\$287.50
20535	49.19-1-4	30 Nolan Rd	Lyons Jr, Robert J,	WD2 - Residential	58,010	\$189,000.00	0.52	\$49.96	\$151.06	\$201.02
20536	49.19-1-3	32 Nolan Rd	Marmie, Thomas A,	WD2 - Residential	78,570	\$189,000.00	0.53	\$49.96	\$204.60	\$254.56
20537	49.74-1-14	16 Congdon Rd	Ellsworth, Matthew E,	WD2 - Residential	127,960	\$245,000.00	0.37	\$64.76	\$333.21	\$397.97
20538	49.75-1-11	9 Nolan Rd	Pruitsman, Michael J,	WD2 - Residential	46,150	\$190,000.00	0.54	\$50.22	\$120.18	\$170.40
20539	49.75-1-13	13 Nolan Rd	Schoelermann III, Donne & John	WD2 - Residential	57,620	\$230,000.00	0.34	\$60.80	\$150.04	\$210.84
20540	49.10-1-14	5 Jackson Rd	St. John, Jill & Peter	WD2 - Residential	24,690	\$190,000.00	0.52	\$50.22	\$64.29	\$114.52
20541	49.10-1-13	3 Jackson Rd	Fosmer, Robert & Leah	WD2 - Residential	48,240	\$258,300.00	0.52	\$68.28	\$125.62	\$193.90
20543	49.19-1-5	28 Nolan Rd	Lemay, Chad	WD2 - Residential	44,330	\$196,000.00	0.52	\$51.81	\$115.44	\$167.25
20544	49.75-1-34	17 Connor Dr	Scolladi, Robert & Francesca	WD2 - Residential	70,470	\$265,000.00	0.38	\$70.05	\$183.50	\$253.55
20546	49.75-1-20	7 Pine Valley Dr	Shaver III, Myron Michael	WD2 - Residential	27,350	\$200,000.00	0.51	\$52.87	\$71.22	\$124.09
20547	49.10-1-10	115 Feeder Dam Rd	Fuss, Charles L,	WD2 - Residential	23,190	\$183,000.00	0.39	\$48.37	\$60.39	\$108.76
20548	49.10-1-11	17 Middleton Dr	Linehan, Michael & Anne	WD2 - Residential	84,970	\$230,000.00	0.52	\$60.80	\$221.26	\$282.06

Town of Moreau  
 Saratoga County, New York  
 Water District Consolidation  
 Option 3 - Ad Valorem  
 Estimated Billing Amounts per Parcel  
 April 2021

Account Number	SBL Number	Service Address	Owner	Account / Property Type	2019 Water Consumption	Total Assessed Value	Acreage	Minimum Charge	Use Fees	Total Amount Billed
20549	49.10-1-5	2 Middleton Dr	Komarinetz, John	WD2 - Residential	60,090	\$200,000.00	0.41	\$52.87	\$156.48	\$209.34
20550	49.-1-35	91 Feeder Dam Rd	Ball Steven, Murphy Peggy,	WD2 - Residential	39,670	\$177,000.00	0.87	\$46.79	\$103.30	\$150.09
20551	49.41-2-47	27 Marine Dr	Brodtt Jr, John H,	WD2 - Residential	85,340	\$241,000.00	0.34	\$63.70	\$222.23	\$285.93
20552	49.49-1-2.2	85 Feeder Dam Rd	Parnapy, Judy L,	WD2 - Residential	38,990	\$170,000.00	0.46	\$44.94	\$101.53	\$146.47
20553	49.19-1-2	34 Nolan Rd	Cortes, Miguel A,	WD2 - Residential	23,720	\$185,000.00	0.52	\$48.90	\$61.77	\$110.67
20554	49.19-1-7	24 Nolan Rd	Dobbins, Norma	WD2 - Residential	26,070	\$190,000.00	0.52	\$50.22	\$67.89	\$118.11
20555	49.19-1-10	18 Nolan Rd	Noonan, Richard F,	WD2 - Residential	97,200	\$163,000.00	0.52	\$43.09	\$253.11	\$296.20
20556	49.19-2-23	4 Tanglewood Dr	Perry, Michael J,	WD2 - Residential	119,910	\$213,000.00	0.52	\$56.30	\$312.25	\$368.55
20557	49.19-2-24	6 Tanglewood Dr	Hanson, Bobby & Deborah	WD2 - Residential	72,010	\$190,000.00	0.52	\$50.22	\$187.51	\$237.74
20558	49.19-2-25	8 Tanglewood Dr	Cox, Marianne & John	WD2 - Residential	124,390	\$210,000.00	0.52	\$55.51	\$323.91	\$379.42
20559	49.19-2-26	10 Tanglewood Dr	Lemery, David & Vanessa	WD2 - Residential	235,580	\$280,000.00	0.52	\$74.01	\$613.45	\$687.47
20560	49.19-2-28	14 Tanglewood Dr	LaFleur, David & Michele	WD2 - Residential	70,980	\$189,000.00	0.52	\$49.96	\$184.83	\$234.79
20561	49.19-3-14	16 Tanglewood Dr	Curtis, James & Lana	WD2 - Residential	31,940	\$185,000.00	0.52	\$48.90	\$83.17	\$132.07
20562	49.19-3-12	20 Tanglewood Dr	Alger, Scott	WD2 - Residential	66,000	\$190,000.00	0.52	\$50.22	\$171.86	\$222.09
20563	49.19-3-11	22 Tanglewood Dr	Willette, Peter M,	WD2 - Residential	30,660	\$185,000.00	0.52	\$48.90	\$79.84	\$128.74
20564	49.15-3-14	24 Tanglewood Dr	Beattie, Blaine & Patricia	WD2 - Residential	72,000	\$191,000.00	0.53	\$50.49	\$187.49	\$237.98
20565	49.15-3-13	26 Tanglewood Dr	Christman Susan, Obriskie Mark,	WD2 - Residential	207,840	\$199,000.00	0.52	\$52.60	\$541.22	\$593.82
20566	49.15-3-12	28 Tanglewood Dr	Brann Amy, Delsignore Jason,	WD2 - Residential	55,620	\$195,000.00	0.52	\$51.55	\$144.84	\$196.38
20568	49.15-3-10	32 Tanglewood Dr	LaPointe Jr, Loretta & George	WD2 - Residential	100,620	\$255,000.00	0.52	\$67.41	\$262.02	\$329.42
20569	49.15-2-11	34 Tanglewood Dr	Denue, Richard & Donna	WD2 - Residential	38,730	\$185,000.00	0.52	\$48.90	\$100.85	\$149.76
20570	49.15-2-10	36 Tanglewood Dr	Casavant, Stephen & Karen	WD2 - Residential	60,390	\$190,000.00	0.52	\$50.22	\$157.26	\$207.48
20571	49.15-1-14	40 Tanglewood Dr	French, Nancy E,	WD2 - Residential	20,500	\$153,000.00	0.52	\$40.44	\$53.38	\$93.83
20572	49.15-1-13	42 Tanglewood Dr	DeSimone, Jeannette	WD2 - Residential	56,190	\$189,000.00	0.52	\$49.96	\$146.32	\$196.28
20573	49.15-1-11	46 Tanglewood Dr	Sarraino, David & Christine	WD2 - Residential	80,310	\$189,000.00	0.52	\$49.96	\$209.13	\$259.09
20574	49.15-1-10	48 Tanglewood Dr	Clute, Charles P,	WD2 - Residential	84,110	\$189,000.00	0.62	\$49.96	\$219.02	\$268.98
20575	49.15-2-9	38 Tanglewood Dr	Beaudoin, Joseph & Heidi	WD2 - Residential	51,450	\$189,000.00	0.52	\$49.96	\$133.98	\$183.94
20576	49.75-1-22	3 Pine Valley Dr	Corcoran, Richard	WD2 - Residential	82,970	\$245,000.00	0.51	\$64.76	\$216.05	\$280.82
20577	49.75-1-28	4 Pine Valley Dr	Morris, Richard & Cheryl	WD2 - Residential	215,560	\$310,000.00	0.5	\$81.94	\$561.32	\$643.26
20578	49.34-1-66	36 Hudson Dr	Perry, Charles	WD2 - Residential	54,930	\$186,000.00	0.78	\$49.17	\$143.04	\$192.20
20579	49.19-1-16	3 Lilac Ct	Breeyear, William & Jennifer	WD2 - Residential	41,190	\$205,000.00	0.55	\$54.19	\$107.26	\$161.45
20580	49.19-1-17	8 Columbine Ave	Macey Tiffany, Killian Joseph,	WD2 - Residential	277,100	\$234,600.00	0.75	\$62.01	\$721.57	\$783.58
20581	49.19-1-29	5 Columbine Ave	Garvey, Bonita P,	WD2 - Residential	59,160	\$173,000.00	0.95	\$45.73	\$154.05	\$199.78
20582	49.33-1-3	53 Hilton Dr	Washburn, Nathaniel & Kristal	WD2 - Residential	49,070	\$195,000.00	0.43	\$51.55	\$127.78	\$179.32
20583	49.33-1-4	51 Hilton Dr	DelSignore, Anthony & Michelle	WD2 - Residential	72,520	\$275,000.00	0.4	\$72.69	\$188.84	\$261.54
20584	49.41-2-46	38 Hilton Dr	Trussell, David & Kim	WD2 - Residential	63,210	\$179,000.00	0.34	\$47.32	\$164.60	\$211.92
20586	49.67-2-2	3 Connor Dr	Anastasia, Kelly A,	WD2 - Residential	31,510	\$255,000.00	0.41	\$67.41	\$82.05	\$149.46
20587	49.67-2-6	11 Pine Valley Dr	Rozell, Kevin L,	WD2 - Residential	132,390	\$245,000.00	0.46	\$64.76	\$344.75	\$409.51
20588	49.19-1-30	3 Columbine Ave	Aji, Frank & Laura	WD2 - Residential	56,460	\$173,000.00	0.57	\$45.73	\$147.02	\$192.75
20589	49.19-1-18	10 Columbine Ave	Smith, Kris & Martha	WD2 - Residential	105,590	\$215,000.00	0.76	\$56.83	\$274.96	\$331.79
20590	49.19-1-28	7 Columbine Ave	Cronin, John J,	WD2 - Residential	41,780	\$163,000.00	1.05	\$43.09	\$108.80	\$151.88
20591	49.19-1-27	9 Columbine Ave	Hesse, Donald & Agnes	WD2 - Residential	37,650	\$178,000.00	0.8	\$47.05	\$98.04	\$145.09
20592	49.19-1-19	12 Columbine Ave	Gordon, Gary & Kerrie	WD2 - Residential	35,920	\$172,000.00	0.73	\$45.47	\$93.54	\$139.00
20593	49.19-2-27	12 Tanglewood Dr	Bates, Peter	WD2 - Residential	117,030	\$195,000.00	0.52	\$51.55	\$304.75	\$356.29
20597	49.50-2-20	10 Elmwood Dr	Brooke Tebbs, Avon Andrew,	WD2 - Residential	95,620	\$210,000.00	0.34	\$55.51	\$249.00	\$304.51
20598	49.19-1-24	22 Columbine Ave	Seeley, Lisa E,	WD2 - Residential	65,040	\$175,000.00	0.52	\$46.26	\$169.36	\$215.62
20599	49.19-1-23	20 Columbine Ave	Hogan, Audrey D,	WD2 - Residential	51,430	\$175,000.00	0.52	\$46.26	\$133.92	\$180.18
20600	49.19-1-22	18 Columbine Ave	Hicks Kenneth, Mandwelle Tammy,	WD2 - Residential	48,380	\$190,000.00	0.52	\$50.22	\$125.98	\$176.21
20601	49.19-1-21	16 Columbine Ave	Kimmell, Connie A,	WD2 - Residential	160,520	\$186,300.00	0.61	\$49.25	\$418.00	\$467.24
20602	49.19-1-20	14 Columbine Ave	Liberty, Liza	WD2 - Residential	59,330	\$192,000.00	0.75	\$50.75	\$154.50	\$205.25
20603	49.19-1-26	11 Columbine Ave	Crannell, Ronald & Wendy	WD2 - Residential	62,900	\$204,000.00	0.65	\$53.92	\$163.79	\$217.72
20604	49.19-1-12	4 Columbine Ave	Pomainville, Nicholas	WD2 - Residential	69,950	\$210,000.00	0.77	\$55.51	\$182.15	\$237.66
20605	49.15-2-17	5 Azalea Ct	Sefcik, Robert & Peggy S,	WD2 - Residential	33,980	\$210,000.00	0.88	\$55.51	\$88.48	\$143.99
20606	49.19-1-15	5 Lilac Ct	Hay, William & Whitney	WD2 - Residential	66,620	\$189,000.00	0.52	\$49.96	\$173.48	\$223.44

Town of Moreau  
 Saratoga County, New York  
 Water District Consolidation  
 Option 3 - Ad Valorem  
 Estimated Billing Amounts per Parcel  
 April 2021

Account Number	SBL Number	Service Address	Owner	Account / Property Type	2019 Water Consumption	Total Assessed Value	Acreage	Minimum Charge	Use Fees	Total Amount Billed
20607	49.41-1-6	19 Marine Dr	OTier, Justin	WD2 - Residential	82,740	\$165,000.00	0.34	\$43.62	\$215.46	\$259.07
20608	49.33-1-5	49 Hilton Dr	Quattrocchi, Edward F,	WD2 - Residential	101,240	\$155,000.00	0.38	\$40.97	\$263.63	\$304.60
20609	49.41-2-42	8 Windy Ln	Treacy, Elizabeth M,	WD2 - Residential	17,870	\$175,000.00	0.35	\$46.26	\$46.53	\$92.79
20610	49.75-1-40	8 Pine Valley Dr	Burke, Patrick & Ashley	WD2 - Residential	183,740	\$250,000.00	0.36	\$66.08	\$478.46	\$544.55
20611	49.15-2-21	3 Azalea Ct	Kirk, Thomas & Sheryl	WD2 - Residential	80,190	\$207,500.00	0.54	\$54.85	\$208.82	\$263.67
20612	49.15-2-18	4 Azalea Ct	French, Jeffrey & Lena	WD2 - Residential	72,840	\$168,000.00	0.52	\$44.41	\$189.68	\$234.08
20613	49.15-1-6	9 Iris Ave	Bergmeier, Jane N,	WD2 - Residential	42,410	\$150,000.00	0.63	\$39.65	\$110.44	\$150.09
20614	49.15-2-27	1 Azalea Ct	Chowske, Anne	WD2 - Residential	52,090	\$163,000.00	0.53	\$43.09	\$135.64	\$178.73
20615	49.15-2-3	18 Iris Ave	Scott, Daniel & Laurie	WD2 - Residential	59,440	\$170,000.00	0.74	\$44.94	\$154.78	\$199.72
20616	49.67-1-17	17 Pine Valley Dr	Brown, Michele V,	WD2 - Residential	27,230	\$185,000.00	0.55	\$48.90	\$70.91	\$119.81
20617	49.67-2-5	13 Pine Valley Dr	Carpenter, Marc & Sherry	WD2 - Residential	155,130	\$230,000.00	0.46	\$60.80	\$403.96	\$464.76
20618	49.19-3-1	43 Iris Ave	Bates Sara M, Okon III Michael,	WD2 - Residential	26,450	\$211,000.00	1.09	\$55.77	\$68.88	\$124.65
20619	49.15-1-9	3 Iris Ave	Turner, Alan & Wanda	WD2 - Residential	62,660	\$175,000.00	0.66	\$46.26	\$163.17	\$209.43
20620	49.15-1-22	12 Iris Ave	Betts, Richard & Louise	WD2 - Residential	194,630	\$250,000.00	0.7	\$66.08	\$506.82	\$572.90
20621	49.15-3-1	41 Iris Ave	Fitzgibbon, Christine	WD2 - Residential	105,240	\$300,000.00	1.17	\$79.30	\$274.05	\$353.35
20622	49.10-1-12	1 Jackson Rd	Dalaba, Phyllis	WD2 - Residential	43,850	\$187,500.00	0.52	\$49.56	\$114.19	\$163.75
20623	49.19-1-25	13 Columbine Ave	Pettinato, Rita	WD2 - Residential	76,990	\$210,000.00	0.62	\$55.51	\$200.48	\$255.99
20624	49.15-1-8	5 Iris Ave	Downey, Kenneth & Slavica	WD2 - Residential	46,510	\$169,000.00	0.68	\$44.67	\$121.11	\$165.79
20625	49.15-1-7	7 Iris Ave	Biggie Jr, Paul J,	WD2 - Residential	36,890	\$130,000.00	0.65	\$34.36	\$96.06	\$130.43
20626	49.15-1-21	10 Iris Ave	Lantz, Samuel	WD2 - Residential	195,960	\$225,000.00	0.62	\$59.48	\$510.28	\$569.76
20627	49.15-1-23	14 Iris Ave	Murray, Steven A,	WD2 - Residential	85,300	\$163,000.00	0.76	\$43.09	\$222.12	\$265.21
20628	49.75-1-23	1 Pine Valley Dr	Hayes, Rick A,	WD2 - Residential	21,210	\$275,000.00	0.58	\$72.69	\$55.23	\$127.92
20629	49.15-1-5	11 Iris Ave	Bock, Michael & Dannae	WD2 - Residential	131,070	\$240,000.00	0.59	\$63.44	\$341.31	\$404.75
20630	49.15-1-4	13 Iris Ave	Billington, Mitchell S,	WD2 - Residential	42,030	\$185,000.00	0.54	\$48.90	\$109.45	\$158.35
20631	49.15-2-34	21 Iris Ave	Bruno, Kevin & Kerri	WD2 - Residential	91,450	\$245,000.00	0.69	\$64.76	\$238.14	\$302.90
20632	49.15-2-25	20 Iris Ave	Wiegert, Matthew P,	WD2 - Residential	156,030	\$221,500.00	0.52	\$58.55	\$406.30	\$464.85
20633	49.15-2-26	22 Iris Ave	Blanchard, Theresa	WD2 - Residential	24,230	\$178,000.00	0.52	\$47.05	\$63.10	\$110.15
20634	49.15-2-20	2 Azalea Ct	Rajter, Michael & Jamie	WD2 - Residential	62,340	\$175,500.00	0.55	\$46.39	\$162.33	\$208.72
20635	49.10-1-6	4 Middleton Dr	Buser, Richard & Francine	WD2 - Residential	65,280	\$240,000.00	0.52	\$63.44	\$169.99	\$233.43
20636	49.75-1-32	6 Pine Valley Dr	Prendergast, Kevin & Deborah	WD2 - Residential	44,010	\$255,000.00	0.41	\$67.41	\$114.60	\$182.01
20637	49.67-1-18	15 Pine Valley Dr	Crotty, Nancy K,	WD2 - Residential	28,850	\$230,000.00	0.46	\$60.80	\$75.13	\$135.92
20638	49.74-1-24	5 Tanglewood Dr	Ulsheimer-Seney, Susan B,	WD2 - Residential	50,670	\$265,000.00	0.29	\$70.05	\$131.95	\$201.99
20639	49.10-1-4	1 Middleton Dr	Durkin, Roger & Victoria	WD2 - Residential	60,560	\$205,000.00	0.52	\$54.19	\$157.70	\$211.89
20640	49.51-3-14	8 Bayberry Dr	Talbot, Lee & Diane	WD2 - Residential	220,480	\$248,000.00	0.38	\$65.56	\$574.13	\$639.69
20641	49.15-2-2	16 Iris Ave	Powhida, Jeffery & Rena	WD2 - Residential	99,310	\$215,000.00	0.58	\$56.83	\$258.60	\$315.44
20642	49.15-1-3	15 Iris Ave	Young, Allen & Donna	WD2 - Residential	139,730	\$210,000.00	0.61	\$55.51	\$363.86	\$419.37
20643	49.15-2-31	27 Iris Ave	Austin, Elizabeth	WD2 - Residential	66,620	\$154,000.00	0.59	\$40.71	\$173.48	\$214.19
20644	49.15-2-30	29 Iris Ave	Saxton, Robert & Mary	WD2 - Residential	84,900	\$220,000.00	0.52	\$58.15	\$221.08	\$279.23
20645	49.15-2-29	31 Iris Ave	Colvin, Mark & Jacki	WD2 - Residential	74,520	\$205,000.00	0.57	\$54.19	\$194.05	\$248.24
20646	49.15-2-28	33 Iris Ave	SHOD, LLC	WD2 - Residential	23,260	\$164,000.00	0.62	\$43.35	\$60.57	\$103.92
20647	49.15-3-4	35 Iris Ave	Wasserman, Matthew J,	WD2 - Residential	16,460	\$164,000.00	0.57	\$43.35	\$42.86	\$86.21
20648	49.15-3-3	37 Iris Ave	Stark, Avi	WD2 - Residential	88,270	\$215,000.00	0.52	\$56.83	\$229.86	\$286.69
20649	49.15-3-2	39 Iris Ave	Smith, Shawn R,	WD2 - Residential	56,080	\$191,600.00	0.52	\$50.65	\$146.03	\$196.68
20650	49.41-2-1	36 Hilton Dr	Morrissey, Stephen & Diana	WD2 - Residential	85,080	\$164,000.00	0.35	\$43.35	\$221.55	\$264.90
20651	49.41-2-10	18 Hilton Dr	Madonna-Morris, Julia A,	WD2 - Residential	32,460	\$219,000.00	0.46	\$57.89	\$84.53	\$142.42
20652	49.15-2-23	6 Crocus Ct	Landry, Kathryn	WD2 - Residential	27,750	\$190,000.00	0.68	\$50.22	\$72.26	\$122.49
20653	49.41-2-48	25 Marine Dr	Edwards, James R,	WD2 - Residential	61,100	\$198,000.00	0.34	\$52.34	\$159.11	\$211.44
20655	49.15-1-2	17 Iris Ave	Lambert, Louis & Susan	WD2 - Residential	46,830	\$173,000.00	0.72	\$45.73	\$121.95	\$167.68
20656	49.75-1-33	19 Connor Dr	Nelson, Mark & Lisa	WD2 - Residential	83,560	\$285,000.00	0.38	\$75.34	\$217.59	\$292.93
20657	49.51-3-28	7 Bayberry Dr	Cleveland, Mark & Judy	WD2 - Residential	190,720	\$250,000.00	0.38	\$66.08	\$496.64	\$562.72
20658	49.15-3-16	5 Aster Ct	Monroe, Jordan	WD2 - Residential	44,210	\$150,000.00	0.77	\$39.65	\$115.12	\$154.77
20659	49.15-3-15	6 Aster Ct	Dickinson, Stella & John	WD2 - Residential	122,810	\$203,000.00	1.09	\$53.66	\$319.80	\$373.46
20660	49.15-1-20	8 Iris Ave	Greenwald, Andrew & Lisa	WD2 - Residential	30,210	\$220,000.00	0.56	\$58.15	\$78.67	\$136.82

Town of Moreau  
 Saratoga County, New York  
 Water District Consolidation  
 Option 3 - Ad Valorem  
 Estimated Billing Amounts per Parcel  
 April 2021

Account Number	SBL Number	Service Address	Owner	Account / Property Type	2019 Water Consumption	Total Assessed Value	Acreage	Minimum Charge	Use Fees	Total Amount Billed
20661	49.15-2-24	8 Crocus Ct	Eggleston, Christopher & Heather	WD2 - Residential	50,330	\$225,000.00	0.77	\$59.48	\$131.06	\$190.54
20662	49.10-2-15	133 Feeder Dam Rd	Gregory, Sylvia	WD2 - Residential	35,990	\$95,000.00	0.48	\$25.11	\$93.72	\$118.83
20663	49.10-1-15	7 Jackson Rd	Patten, Howard & Dayrene E,	WD2 - Residential	70,320	\$185,000.00	0.46	\$48.90	\$183.11	\$232.02
20665	49.75-1-26	26 Congdon Rd	Hogan, Daniel & Lorrie	WD2 - Residential	94,290	\$210,000.00	0.45	\$55.51	\$245.53	\$301.04
20666	49.75-1-35.1	15 Connor Dr	Prout-Gnann, Melissa	WD2 - Residential	69,050	\$280,000.00	0.55	\$74.01	\$179.81	\$253.82
20667	49.15-3-6	17 Primrose Ave	Petteys, Dianne E,	WD2 - Residential	50,640	\$169,000.00	0.55	\$44.67	\$131.87	\$176.54
20668	49.41-2-19	11 Hilton Dr	Reeves, Sebastian	WD2 - Residential	42,610	\$155,000.00	0.37	\$40.97	\$110.96	\$151.93
20669	49.33-1-15	29 Hilton Dr	Weinberger, Shawn & Robin	WD2 - Residential	72,710	\$210,000.00	0.5	\$55.51	\$189.34	\$244.85
20670	49.33-1-14	31 Hilton Dr	Nichols Jr, Marlo Jo & James	WD2 - Residential	38,200	\$172,000.00	0.4	\$45.47	\$99.47	\$144.94
20671	49.33-1-12	35 Hilton Dr	Smith Sr, Dorie & Elton	WD2 - Residential	31,930	\$174,000.00	0.34	\$45.99	\$83.15	\$129.14
20672	49.33-1-10	39 Hilton Dr	Secor, Cindy & Jean	WD2 - Residential	274,040	\$178,000.00	0.34	\$47.05	\$713.60	\$760.66
20673	49.33-1-9	41 Hilton Dr	Barlow, Bridgett & Shawn	WD2 - Residential	28,620	\$190,000.00	0.34	\$50.22	\$74.53	\$124.75
20674	49.41-2-11	16 Hilton Dr	Richardson Matthew, Ravert Jennifer,	WD2 - Residential	63,800	\$212,500.00	0.36	\$56.17	\$166.14	\$222.31
20675	49.15-1-19	3 Primrose Ave	Lomaestro, Carol A,	WD2 - Residential	56,460	\$163,000.00	0.52	\$43.09	\$147.02	\$190.11
20676	49.15-2-1	19 Iris Ave	Lloyd, Daniel & Stacy	WD2 - Residential	70,520	\$200,000.00	0.52	\$52.87	\$183.63	\$236.50
20677	49.15-2-4	7 Crocus Ct	Keiser, Noah & Betsy	WD2 - Residential	75,510	\$180,000.00	0.59	\$47.58	\$196.63	\$244.21
20678	49.15-3-9	14 Primrose Ave	Hall, Robert F,	WD2 - Residential	148,290	\$170,000.00	0.52	\$44.94	\$386.15	\$431.09
20679	49.19-3-2	36 Iris Ave	Bromley, Mary Berthe	WD2 - Residential	31,530	\$154,000.00	0.68	\$40.71	\$82.10	\$122.81
20680	49.15-3-18	34 Iris Ave	Crowe, Nikki & Michael	WD2 - Residential	77,050	\$225,000.00	0.76	\$59.48	\$200.64	\$260.11
20681	49.15-2-32	25 Iris Ave	Dixon, Nathan	WD2 - Residential	53,780	\$195,000.00	0.52	\$51.55	\$140.04	\$191.59
20682	49.33-1-8	43 Hilton Dr	Christman, George R,	WD2 - Residential	26,850	\$165,200.00	0.34	\$43.67	\$69.92	\$113.59
20683	49.33-1-17	25 Hilton Dr	Peterson Jr, April & Alan	WD2 - Residential	71,900	\$195,000.00	0.25	\$51.55	\$187.23	\$238.77
20684	49.15-2-5	5 Crocus Ct	Hansen, Thomas & Carrie	WD2 - Residential	90,990	\$220,000.00	0.61	\$58.15	\$236.94	\$295.09
20685	49.15-2-33	23 Iris Ave	Strand, Jordan & Yurkari	WD2 - Residential	42,280	\$190,000.00	0.62	\$50.22	\$110.10	\$160.32
20686	49.15-2-22	4 Crocus Ct	Amorosi, Lisa	WD2 - Residential	66,200	\$215,000.00	0.56	\$56.83	\$172.39	\$229.22
20687	49.41-2-15	19 Hilton Dr	Long Jennifer, Brayman Richard,	WD2 - Residential	89,740	\$165,000.00	0.51	\$43.62	\$233.68	\$277.30
20689	49.10-1-18	11 Middleton Dr	MB Morgan Holdings LLC	WD2 - Residential	44,790	\$245,500.00	0.64	\$64.89	\$116.63	\$181.53
20690	49.41-2-13	23 Hilton Dr	Mitchell, James & Martha	WD2 - Residential	111,960	\$180,000.00	0.34	\$47.58	\$291.55	\$339.13
20691	49.41-2-3	32 Hilton Dr	Gibilaro, Kristin & Tonya	WD2 - Residential	69,560	\$199,200.00	0.34	\$52.66	\$181.14	\$233.79
20692	49.19-2-22	2 Tanglewood Dr	Nash, Peter T,	WD2 - Residential	77,160	\$175,000.00	0.66	\$46.26	\$200.93	\$247.18
20693	49.15-3-19	32 Iris Ave	Rhodes, Christine	WD2 - Residential	72,740	\$168,000.00	0.52	\$44.41	\$189.42	\$233.82
20694	49.15-3-21	4 Aster Ct	Fitzgerald, Robert & Pamela	WD2 - Residential	111,890	\$230,000.00	0.8	\$60.80	\$291.36	\$352.16
20695	49.19-3-29	47 Iris Ave	Riess, Michael	WD2 - Residential	54,540	\$240,000.00	1.1	\$63.44	\$142.02	\$205.46
20696	49.15-1-18	6 Iris Ave	Lattimore, Jeffrey & Allison	WD2 - Residential	42,350	\$163,000.00	0.56	\$43.09	\$110.28	\$153.37
20697	49.15-2-13	10 Primrose Ave	DeSimone Kristen, Melleon Austin,	WD2 - Residential	99,210	\$170,000.00	0.52	\$44.94	\$258.34	\$303.28
20699	49.10-1-16	15 Middleton Dr	Rosser, Lee E,	WD2 - Residential	56,240	\$225,000.00	0.52	\$59.48	\$146.45	\$205.93
20700	49.41-2-38	10 Hilton Dr	Myette-Flis, Debra	WD2 - Residential	27,540	\$189,000.00	0.41	\$49.96	\$71.71	\$121.67
20701	49.41-2-7	24 Hilton Dr	Craft, Joshua J,	WD2 - Residential	230,570	\$185,000.00	0.42	\$48.90	\$600.41	\$649.31
20702	49.33-1-16	27 Hilton Dr	Hall, Gregory & Sharon	WD2 - Residential	94,020	\$185,000.00	0.44	\$48.90	\$244.83	\$293.73
20703	49.33-1-6	47 Hilton Dr	Varney Amy, Morris Craig,	WD2 - Residential	43,150	\$167,000.00	0.36	\$44.14	\$112.36	\$156.51
20704	49.33-1-11	37 Hilton Dr	Anderson Jr, Sandra & Charles	WD2 - Residential	44,170	\$120,000.00	0.34	\$31.72	\$115.02	\$146.74
20705	49.10-1-3	3 Middleton Dr	Shkursky Jr, Lorraine & Edward	WD2 - Residential	27,560	\$229,000.00	0.52	\$60.53	\$71.77	\$132.30
20706	49.41-2-9	20 Hilton Dr	Boisclair, Randy J,	WD2 - Residential	47,500	\$210,000.00	0.41	\$55.51	\$123.69	\$179.20
20707	49.33-1-13	33 Hilton Dr	Schurga, Chase	WD2 - Residential	56,500	\$167,000.00	0.34	\$44.14	\$147.13	\$191.27
20708	49.41-2-12	14 Hilton Dr	Knopka, Seth D,	WD2 - Residential	104,760	\$167,000.00	0.38	\$44.14	\$272.80	\$316.94
20709	49.41-2-14	21 Hilton Dr	Clark Jr, Ann & Richard	WD2 - Residential	160,670	\$185,000.00	0.35	\$48.90	\$418.39	\$467.29
20710	49.41-2-37	12 Hilton Dr	Fowler, Sonya	WD2 - Residential	37,370	\$161,000.00	0.41	\$42.56	\$97.31	\$139.87
20711	49.41-2-8	22 Hilton Dr	Taylor, Jason P,	WD2 - Residential	104,030	\$185,000.00	0.41	\$48.90	\$270.90	\$319.80
20712	49.41-2-4	30 Hilton Dr	Collins, Meghan L,	WD2 - Residential	65,420	\$165,000.00	0.35	\$43.62	\$170.35	\$213.97
20713	49.41-2-5	28 Hilton Dr	Martin, Jason & Michelle	WD2 - Residential	60,820	\$165,000.00	0.35	\$43.62	\$158.38	\$201.99
20714	49.15-3-17	3 Aster Ct	Davis, Jared & Joanna	WD2 - Residential	99,470	\$210,000.00	0.52	\$55.51	\$259.02	\$314.53
20715	49.10-1-2	5 Middleton Dr	Ducey, Bryon & Kerry E,	WD2 - Residential	174,640	\$210,000.00	0.52	\$55.51	\$454.76	\$510.28
20716	49.10-1-7	6 Middleton Dr	Dorvee, Mark E,	WD2 - Residential	42,910	\$222,000.00	0.52	\$58.68	\$111.74	\$170.42

Town of Moreau  
 Saratoga County, New York  
 Water District Consolidation  
 Option 3 - Ad Valorem  
 Estimated Billing Amounts per Parcel  
 April 2021

Account Number	SBL Number	Service Address	Owner	Account / Property Type	2019 Water Consumption	Total Assessed Value	Acreage	Minimum Charge	Use Fees	Total Amount Billed
20717	49.10-1-9	10 Middleton Dr	Noonan, Jerry	WD2 - Residential	83,080	\$240,000.00	0.52	\$63.44	\$216.34	\$279.78
20718	49.-1-32	99 Feeder Dam Rd	Brown, Patricia & Timothy	WD2 - Residential	43,890	\$205,000.00	0.46	\$54.19	\$114.29	\$168.48
20719	49.19-3-30	45 Iris Ave	Rillahan, Brenden & Shari	WD2 - Residential	82,390	\$275,000.00	1.12	\$72.69	\$214.54	\$287.24
20720	49.15-3-5	30 Iris Ave	Newell Melissa, Rabideau Jason,	WD2 - Residential	30,640	\$215,000.00	0.54	\$56.83	\$79.79	\$136.62
20721	49.15-2-6	3 Crocus Ct	King Jr, Diane & John	WD2 - Residential	82,620	\$188,000.00	0.59	\$49.70	\$215.14	\$264.84
20722	49.15-2-7	1 Crocus Ct	Taylor Judy, Tracey Walter,	WD2 - Residential	11,360	\$168,000.00	0.52	\$44.41	\$29.58	\$73.99
20723	49.51-3-30	5 Bayberry Dr	Tkac, Andrew J,	WD2 - Residential	31,050	\$198,000.00	0.38	\$52.34	\$80.85	\$133.19
20724	49.41-2-2	34 Hilton Dr	Mouser Kimberly, Becker Matthew,	WD2 - Residential	63,410	\$155,000.00	0.36	\$40.97	\$165.12	\$206.09
20725	49.33-1-7	45 Hilton Dr	Barakat, Fe & Nobil	WD2 - Residential	70,600	\$180,000.00	0.34	\$47.58	\$183.84	\$231.42
20726	49.41-2-6	26 Hilton Dr	Huntington Caitlyn, Pease Jonathan,	WD2 - Residential	31,630	\$180,000.00	0.35	\$47.58	\$82.36	\$129.95
20727	49.19-3-3	38 Iris Ave	Wilsey Tracy, Capozucca Joseph,	WD2 - Residential	72,660	\$220,000.00	0.56	\$58.15	\$189.21	\$247.36
20728	49.15-3-8	13 Primrose Ave	Zito, James & Lynn	WD2 - Residential	26,460	\$180,000.00	0.52	\$47.58	\$68.90	\$116.48
20729	49.15-2-14	2 Crocus Ct	Jones, R Daniel	WD2 - Residential	53,400	\$215,000.00	0.54	\$56.83	\$139.05	\$195.89
20730	49.41-1-27.2	102 Feeder Dam Rd	Durkee, Kevin & Kathy	WD2 - Residential	70,410	\$238,800.00	0.34	\$63.12	\$183.35	\$246.47
20731	49.15-2-16	11 Primrose Ave	Streeter, Steven & Doreen	WD2 - Residential	229,130	\$194,000.00	0.53	\$51.28	\$596.66	\$647.94
20732	49.15-1-16	4 Primrose Ave	Loy, Todd & Nancy	WD2 - Residential	74,710	\$180,000.00	0.52	\$47.58	\$194.55	\$242.13
20733	49.10-1-1	7 Middleton Dr	Middleton, Robert N,	WD2 - Residential	22,240	\$240,000.00	0.67	\$63.44	\$57.91	\$121.35
20734	49.51-3-27	6 Bayberry Dr	Fitzsimmons, Scott & Kelly	WD2 - Residential	155,680	\$220,000.00	0.38	\$58.15	\$405.39	\$463.55
20735	49.15-3-23	16 Primrose Ave	Jurnak, Scott & Kari	WD2 - Residential	85,710	\$190,000.00	0.59	\$50.22	\$223.19	\$273.41
20736	49.15-1-15	6 Primrose Ave	Ryther Cheryl, Ryther-St. John Jodi,	WD2 - Residential	87,630	\$215,000.00	0.52	\$56.83	\$228.19	\$285.02
20737	49.15-1-17	2 Primrose Ave	Greenwood, Jackie A,	WD2 - Residential	27,000	\$162,000.00	0.52	\$42.82	\$70.31	\$113.13
20738	49.15-2-12	12 Primrose Ave	Prieur, Jeffrey	WD2 - Residential	48,790	\$180,000.00	0.52	\$47.58	\$127.05	\$174.63
20739	49.15-2-15	9 Primrose Ave	O'Keefe, James & Alice	WD2 - Residential	132,900	\$193,000.00	0.52	\$51.02	\$346.07	\$397.09
20740	49.15-2-19	28 Iris Ave	Gibson, Patricia D,	WD2 - Residential	40,780	\$154,000.00	0.52	\$40.71	\$106.19	\$146.90
20741	49.15-3-7	15 Primrose Ave	Stark, Clifford & Cynthia	WD2 - Residential	58,850	\$200,000.00	0.54	\$52.87	\$153.25	\$206.11
20742	49.19-3-4	40 Iris Ave	Farrell, John & Sharon	WD2 - Residential	144,820	\$195,000.00	0.53	\$51.55	\$377.11	\$428.66
20743	49.19-3-5	13 Dogwood Dr	Brunelle, Michael	WD2 - Residential	45,520	\$183,000.00	0.52	\$48.37	\$118.53	\$166.91
20744	49.15-2-8	8 Primrose Ave	Urbanowicz, Sarah	WD2 - Residential	60,250	\$178,000.00	0.52	\$47.05	\$156.89	\$203.94
20746	49.75-1-25	28 Congdon Rd	Sciancalepore, Cosmo & Penny	WD2 - Residential	60,810	\$240,000.00	0.44	\$63.44	\$158.35	\$221.79
20747	49.15-3-20	1 Aster Ct	Capozucca, John & Margarita	WD2 - Residential	163,190	\$188,000.00	0.52	\$49.70	\$424.95	\$474.64
20748	49.19-3-8	7 Dogwood Dr	Theis, Kurt & Meghan	WD2 - Residential	63,260	\$190,000.00	0.88	\$50.22	\$164.73	\$214.95
20749	49.19-3-10	3 Dogwood Dr	Gibson Kaylah, Lacasse Jon,	WD2 - Residential	107,650	\$170,000.00	0.52	\$44.94	\$280.32	\$325.26
20750	49.19-3-27	51 Iris Ave	Huntington, Matthew	WD2 - Residential	260,430	\$190,000.00	0.55	\$50.22	\$678.16	\$728.39
20751	49.19-3-16	4 Dogwood Dr	Friday, Stephen P,	WD2 - Residential	97,710	\$170,000.00	0.88	\$44.94	\$254.44	\$299.38
20752	49.19-3-17	6 Dogwood Dr	Deuel Jr, Jon J,	WD2 - Residential	49,490	\$180,000.00	0.78	\$47.58	\$128.87	\$176.45
20753	49.19-3-7	9 Dogwood Dr	Davis, Randolph B,	WD2 - Residential	34,070	\$190,000.00	0.52	\$50.22	\$88.72	\$138.94
20754	49.19-3-18	1 Daffodil Dr	Elder, Ryan & Jackie	WD2 - Residential	81,150	\$220,000.00	0.53	\$58.15	\$211.32	\$269.47
20755	49.19-2-13	3 Daffodil Dr	Stoddard, Kim	WD2 - Residential	25,710	\$179,300.00	0.52	\$47.40	\$66.95	\$114.34
20756	49.19-2-11	7 Daffodil Dr	Caggiano Cathyren Trustee, Caggiano Edith	WD2 - Residential	25,650	\$170,000.00	0.53	\$44.94	\$66.79	\$111.73
20757	49.19-3-15	4 Daffodil Dr	Community Work & Independence Inc	WD2 - Residential	70,220	\$225,000.00	0.66	\$59.48	\$182.85	\$242.33
20758	49.19-2-15	8 Daffodil Dr	Ray, William & Tonia	WD2 - Residential	75,140	\$170,000.00	0.65	\$44.94	\$195.67	\$240.60
20759	49.19-2-16	10 Daffodil Dr	Morris, Jeffrey & Janet	WD2 - Residential	64,020	\$182,000.00	1.19	\$48.11	\$166.71	\$214.82
20760	49.19-2-17	12 Daffodil Dr	Graham, James & Lynn	WD2 - Residential	62,370	\$185,000.00	1.08	\$48.90	\$162.41	\$211.31
20761	49.19-2-18	14 Daffodil Dr	Lawson, Bruce & Kerry	WD2 - Residential	80,760	\$250,500.00	0.77	\$66.22	\$210.30	\$276.52
20762	49.15-3-22.1	2 Aster Ct	Heffner, Dennis & Deborah	WD2 - Residential	104,720	\$200,000.00	0.52	\$52.87	\$272.69	\$325.56
20763	49.19-2-14	6 Daffodil Dr	Delzotto, Paul & Jennifer	WD2 - Residential	47,510	\$170,000.00	0.56	\$44.94	\$123.72	\$168.65
20764	49.19-2-2	26 Columbine Ave	O'Brien, Kevin & Linda	WD2 - Residential	55,450	\$187,000.00	0.64	\$49.43	\$144.39	\$193.82
20765	49.19-2-3	18 Daffodil Dr	McClouth, Theodore & Sheri	WD2 - Residential	79,690	\$195,000.00	0.69	\$51.55	\$207.51	\$259.06
20766	49.19-2-10	9 Daffodil Dr	Jones-Taft Trudy, Taft James,	WD2 - Residential	82,550	\$182,000.00	0.52	\$48.11	\$214.96	\$263.07
20767	49.19-2-1	28 Columbine Ave	Hartwell, John E,	WD2 - Residential	39,660	\$182,000.00	0.52	\$48.11	\$103.28	\$151.38
20768	49.19-2-9	11 Daffodil Dr	Ryan, Rhonda	WD2 - Residential	17,890	\$173,800.00	0.54	\$45.94	\$46.59	\$92.53
20769	49.19-3-9	5 Dogwood Dr	Smith, Daniel & Jill	WD2 - Residential	73,170	\$180,000.00	0.52	\$47.58	\$190.54	\$238.12
20770	49.19-3-6	11 Dogwood Dr	Stewart, Daniel & Cheryl	WD2 - Residential	79,920	\$174,000.00	0.52	\$45.99	\$208.11	\$254.11

Town of Moreau  
 Saratoga County, New York  
 Water District Consolidation  
 Option 3 - Ad Valorem  
 Estimated Billing Amounts per Parcel  
 April 2021

Account Number	SBL Number	Service Address	Owner	Account / Property Type	2019 Water Consumption	Total Assessed Value	Acreage	Minimum Charge	Use Fees	Total Amount Billed
20771	49.19-2-4	20 Daffodil Dr	Swedberg, Todd D,	WD2 - Residential	184,350	\$210,000.00	0.72	\$55.51	\$480.05	\$535.56
20772	49.19-2-12	5 Daffodil Dr	Kelly, Christopher & Amy J,	WD2 - Residential	113,760	\$180,000.00	0.52	\$47.58	\$296.23	\$343.81
20773	49.-1-50.3	103 Feeder Dam Rd	Whipple, Scott F,	WD2 - Residential	46,540	\$215,000.00	0.46	\$56.83	\$121.19	\$178.02
20774	49.43-1-18	48 Feeder Dam Rd	Wilson, David S,	WD2 - Residential	54,740	\$190,500.00	0.46	\$50.36	\$142.54	\$192.90
20775	49.51-1-14	40 Wynnefield Dr	Matteson, Glenn & Kristine	WD2 - Residential	30,630	\$190,000.00	0.39	\$50.22	\$79.76	\$129.98
20776	49.15-3-22.2	18 Primrose Ave	Smith Jr., Christine A. & Erwin R	WD2 - Residential	45,470	\$225,000.00	0.94	\$59.48	\$118.40	\$177.88
20777	49.19-2-8	13 Daffodil Dr	Hogue, Jesse & Larissa	WD2 - Residential	129,390	\$180,000.00	0.52	\$47.58	\$336.93	\$384.51
20779	49.19-3-20	12 Dogwood Dr	Aubrey, Mark D,	WD2 - Residential	120,820	\$178,000.00	0.61	\$47.05	\$314.62	\$361.67
20780	49.19-3-22	16 Dogwood Dr	Rillahan, Terry & Mary	WD2 - Residential	82,900	\$200,000.00	0.66	\$52.87	\$215.87	\$268.74
20781	49.19-3-19	10 Dogwood Dr	Cahill, Mark & Taralynn	WD2 - Residential	110,800	\$152,000.00	0.52	\$40.18	\$288.52	\$328.70
20782	49.19-3-21	14 Dogwood Dr	Briggs, Frank & Mary	WD2 - Residential	177,440	\$205,000.00	0.83	\$54.19	\$462.06	\$516.24
20783	49.10-2-2	8 Meadow Dr	Livingston, Timothy & Jennifer	WD2 - Residential	146,310	\$228,000.00	0.52	\$60.27	\$380.99	\$441.26
20784	49.75-1-27	24 Congdon Rd	Smith, John J,	WD2 - Residential	232,400	\$300,000.00	0.45	\$79.30	\$605.17	\$684.47
20785	49.19-2-5	22 Daffodil Dr	Bergman, Erik C,	WD2 - Residential	97,920	\$195,000.00	0.72	\$51.55	\$254.98	\$306.53
20786	49.19-3-25	19 Dogwood Dr	Dickinson, Christie D,	WD2 - Residential	164,480	\$243,000.00	0.84	\$64.23	\$428.31	\$492.54
20787	49.10-2-9	15 Meadow Dr	Hopkins, Thomas & Lois	WD2 - Residential	36,130	\$225,000.00	0.57	\$59.48	\$94.08	\$153.56
20788	49.10-2-5	14 Meadow Dr	Casey, Richard & Linda	WD2 - Residential	35,890	\$230,000.00	0.6	\$60.80	\$93.46	\$154.26
20789	49.10-2-6	16 Meadow Dr	Cortese, Michael & Linda	WD2 - Residential	100,450	\$220,000.00	0.55	\$58.15	\$261.57	\$319.73
20790	49.10-2-1	6 Meadow Dr	Breen, Patrick & Tammy	WD2 - Residential	183,590	\$238,000.00	0.6	\$62.91	\$478.07	\$540.98
20791	49.10-2-3	10 Meadow Dr	Donohue, Stephen & Mary	WD2 - Residential	177,990	\$225,000.00	0.56	\$59.48	\$463.49	\$522.96
20792	49.10-2-4	12 Meadow Dr	Furlani, Carol	WD2 - Residential	195,280	\$248,000.00	0.6	\$65.56	\$508.51	\$574.07
20793	49.10-2-8	17 Meadow Dr	Tourge, Gerald D,	WD2 - Residential	25,980	\$220,000.00	0.73	\$58.15	\$67.65	\$125.81
20794	49.15-4-15	20 Pine Valley Dr	Youngs Jr, Warren F,	WD2 - Residential	170,420	\$280,000.00	0.52	\$74.01	\$443.78	\$517.79
20795	49.15-4-12	29 Pine Valley Dr	Parathiras, Lee & Mary	WD2 - Residential	337,940	\$305,000.00	0.69	\$80.62	\$880.00	\$960.62
20796	49.15-4-13	27 Pine Valley Dr	Ball, Dr. Eric L,	WD2 - Residential	40,480	\$268,000.00	0.49	\$70.84	\$105.41	\$176.25
20797	49.15-4-11	31 Pine Valley Dr	Tucker, Allen & Jacqueline	WD2 - Residential	70,880	\$319,000.00	0.51	\$84.32	\$184.57	\$268.90
20798	49.15-4-7	39 Pine Valley Dr	Breen, Martin & Margaret	WD2 - Residential	162,150	\$245,000.00	0.42	\$64.76	\$422.24	\$487.00
20799	49.15-3-11	30 Tanglewood Dr	McDonald, Peggy Lee	WD2 - Residential	27,790	\$189,000.00	0.52	\$49.96	\$72.37	\$122.32
20800	49.10-2-10	13 Meadow Dr	Normandin, Michele M,	WD2 - Residential	135,340	\$265,000.00	0.69	\$70.05	\$352.43	\$422.48
20801	49.15-4-4	45 Pine Valley Dr	Morency, Michael & Diane	WD2 - Residential	52,850	\$265,000.00	0.41	\$70.05	\$137.62	\$207.67
20802	49.10-2-12	9 Meadow Dr	Mulcahy, Michael & Cynthia	WD2 - Residential	121,490	\$240,000.00	0.8	\$63.44	\$316.36	\$379.80
20803	49.10-2-14	5 Meadow Dr	Holub Jr., Edward A,	WD2 - Residential	196,280	\$220,000.00	0.55	\$58.15	\$511.12	\$569.27
20804	49.15-4-24	38 Pine Valley Dr	Haley, Michael & Kim	WD2 - Residential	116,380	\$285,000.00	0.56	\$75.34	\$303.05	\$378.39
20805	49.15-4-5	43 Pine Valley Dr	Sarti, Karen	WD2 - Residential	105,740	\$265,000.00	0.4	\$70.05	\$275.35	\$345.40
20806	49.15-4-10	33 Pine Valley Dr	Eggleston, Seawn & Michelle	WD2 - Residential	158,840	\$245,000.00	0.42	\$64.76	\$413.62	\$478.38
20807	49.15-4-9	35 Pine Valley Dr	Tedesco, Jean	WD2 - Residential	197,010	\$314,500.00	0.4	\$83.13	\$513.02	\$596.15
20808	49.15-4-3	47 Pine Valley Dr	Polidore, Stephen & Gayle	WD2 - Residential	59,710	\$250,000.00	0.42	\$66.08	\$155.49	\$221.57
20809	49.15-4-8	37 Pine Valley Dr	Currier, Jason & Amalia	WD2 - Residential	233,190	\$250,000.00	0.4	\$66.08	\$607.23	\$673.31
20810	49.15-4-19	28 Pine Valley Dr	Viau, Tammy S,	WD2 - Residential	203,080	\$255,000.00	0.43	\$67.41	\$528.82	\$596.23
20811	49.15-4-1	51 Pine Valley Dr	Haq, Irfan U,	WD2 - Residential	209,940	\$285,000.00	0.46	\$75.34	\$546.69	\$622.02
20812	49.15-4-18	26 Pine Valley Dr	Johnston, Matthew & Terry	WD2 - Residential	94,930	\$255,000.00	0.43	\$67.41	\$247.20	\$314.60
20813	49.15-4-20	30 Pine Valley Dr	Klotz, Teresa M,	WD2 - Residential	130,540	\$245,000.00	0.42	\$64.76	\$339.93	\$404.69
20814	49.15-4-14	25 Pine Valley Dr	Ball, Leonard & Jacqueline	WD2 - Residential	115,700	\$240,000.00	0.44	\$63.44	\$301.28	\$364.72
20815	49.15-4-16	22 Pine Valley Dr	Mathias, David & Meredith	WD2 - Residential	103,050	\$250,000.00	0.41	\$66.08	\$268.34	\$334.43
20816	49.15-4-17	24 Pine Valley Dr	Henzel, Joseph J,	WD2 - Residential	165,140	\$260,000.00	0.42	\$68.73	\$430.03	\$498.75
20817	49.15-4-21	32 Pine Valley Dr	Hallenbeck, Stacey M,	WD2 - Residential	193,620	\$250,000.00	0.41	\$66.08	\$504.19	\$570.27
20818	49.15-4-22	34 Pine Valley Dr	Hazewski, Daniel & Alison	WD2 - Residential	91,820	\$255,000.00	0.4	\$67.41	\$239.10	\$306.51
20819	49.15-4-6	41 Pine Valley Dr	Wickham, Virginia A,	WD2 - Residential	145,470	\$260,000.00	0.41	\$68.73	\$378.81	\$447.53
20820	49.10-2-13	7 Meadow Dr	Stephenson, Philip & Eleanor	WD2 - Residential	117,230	\$240,000.00	0.84	\$63.44	\$305.27	\$368.71
20821	49.15-4-2	49 Pine Valley Dr	Amadon, Charles & Emmaline	WD2 - Residential	87,730	\$235,500.00	0.4	\$62.25	\$228.45	\$290.70
20822	49.15-4-23	36 Pine Valley Dr	Seabury, Michael J,	WD2 - Residential	187,910	\$245,000.00	0.4	\$64.76	\$489.32	\$554.08
20823	49.42-1-23	18 Fuller Rd	Bradley, Courtney	WD2 - Residential	60,190	\$142,000.00	0.48	\$37.54	\$156.74	\$194.27
20824	49.42-1-21	22 Fuller Rd	Pechtel, Helen	WD2 - Residential	26,020	\$155,000.00	0.46	\$40.97	\$67.76	\$108.73

Town of Moreau  
 Saratoga County, New York  
 Water District Consolidation  
 Option 3 - Ad Valorem  
 Estimated Billing Amounts per Parcel  
 April 2021

Account Number	SBL Number	Service Address	Owner	Account / Property Type	2019 Water Consumption	Total Assessed Value	Acreage	Minimum Charge	Use Fees	Total Amount Billed
20825	49.10-2-11	11 Meadow Dr	Roberts, Brent & Janice	WD2 - Residential	28,320	\$255,000.00	0.75	\$67.41	\$73.75	\$141.15
20826	49.50-2-40	43 Merritt Rd	Paris, Timothy & Tracy	WD2 - Residential	126,500	\$205,000.00	0.46	\$54.19	\$329.41	\$383.60
20827	49.-1-69	1 Hawk's Ledge	Jorgensen, Shawn P,	WD2 - Residential	84,690	\$565,000.00	27	\$149.35	\$220.53	\$369.88
20828	49.10-2-7	18 Meadow Dr	Potter, Susan & Kathryn	WD2 - Residential	46,030	\$250,000.00	0.62	\$66.08	\$119.86	\$185.95
20829	49.19-1-1	36 Nolan Rd	Baker, Donna & Larry	WD2 - Residential	88,240	\$208,000.00	0.53	\$54.98	\$229.78	\$284.76
20830	49.51-2-12	25 Jacobie Rd	Corhouse, Scott L,	WD2 - Residential	128,710	\$322,500.00	0.78	\$85.25	\$335.16	\$420.41
20831	49.75-1-12	11 Nolan Rd	Keech, Andrew M,	WD2 - Residential	59,210	\$152,000.00	0.36	\$40.18	\$154.18	\$194.36
20832	49.59-1-5	10 Wynnefield Dr	Beames, James & Alison	WD2 - Residential	80,780	\$250,000.00	0.82	\$66.08	\$210.35	\$276.44
20833	49.59-1-20	2 Wynnefield Dr	Abbott, Karolyn M,	WD2 - Residential	65,800	\$255,000.00	0.37	\$67.41	\$171.34	\$238.75
20834	49.74-1-4	5 Congdon Rd	Prendergast, Robert L,	WD2 - Residential	97,960	\$250,000.00	0.34	\$66.08	\$255.09	\$321.17
20835	49.51-3-13	10 Bayberry Dr	Gallagher, Randall & Wendy	WD2 - Residential	63,970	\$213,000.00	0.38	\$56.30	\$166.58	\$222.88
20836	49.19-2-29	15 Daffodil Dr	Philo, Patti L,	WD2 - Residential	27,580	\$205,000.00	0.59	\$54.19	\$71.82	\$126.01
20837	49.10-1-19	9 Middleton Dr	C/O George Middleton, Yefimenko Krista	WD2 - Residential	12,130	\$239,000.00	0.52	\$63.18	\$31.59	\$94.76
20838	49.75-1-24	30 Congdon Rd	Bain, Sean	WD2 - Residential	37,120	\$345,000.00	0.54	\$91.20	\$96.66	\$187.86
20893	49.41-2-26	4 Hilton Dr	Cembalski, Thomas & Jeannette	WD2 - Residential	146,760	\$203,000.00	0.36	\$53.66	\$382.16	\$435.82
20894	49.41-2-34	5 Windy Ln	Brown, Kenneth & Lynn M.,	WD2 - Residential	63,110	\$192,000.00	0.38	\$50.75	\$164.34	\$215.09
20895	49.19-3-28	49 Iris Ave	Kreppein, Keith & Rebecca	WD2 - Residential	197,950	\$375,000.00	1.12	\$99.13	\$515.46	\$614.59
20896	49.41-2-17.1	13 Hilton Dr	Conlon, Marie F,	WD2 - Residential	148,630	\$215,000.00	0.34	\$56.83	\$387.03	\$443.87
20897	49.51-1-17	34 Wynnefield Dr	Johnson, Eric & Julie	WD2 - Residential	108,330	\$248,000.00	0.35	\$65.56	\$282.09	\$347.65
20898	49.41-2-17.3	17 Hilton Dr	McKinney, Joan	WD2 - Residential	90,660	\$165,000.00	0.53	\$43.62	\$236.08	\$279.70
20899	49.74-1-19	20 Congdon Rd	Anuszewski, Felix & Virginia	WD2 - Residential	27,440	\$270,000.00	1.05	\$71.37	\$71.45	\$142.82
20900	49.41-2-17.2	15 Hilton Dr	Heald, Nicholas	WD2 - Residential	19,710	\$211,500.00	0.37	\$55.91	\$51.33	\$107.23
20901	49.43-1-6	13 East Rd	Minnolera, Michael & Carol	WD2 - Residential	100,990	\$222,000.00	0.18	\$58.68	\$262.98	\$321.66
20902	49.-1-50.2	2 Jackson Rd	Patel, Niral A,	WD2 - Residential	148,680	\$215,000.00	0.46	\$56.83	\$387.16	\$444.00
20903	49.52-1-54	3 Bayberry Dr	Hotmer Alicia, Canfield John,	WD2 - Residential	51,480	\$189,000.00	0.29	\$49.96	\$134.05	\$184.01
20904	49.50-1-18	1 Oakwood Dr	Woykowski Tallah, Sweet Leroy,	WD2 - Residential	74,190	\$250,000.00	0.4	\$66.08	\$193.19	\$259.28
20905	49.51-1-11.2	29 Feeder Dam Rd	Ogburn, Benjamin & Amy	WD2 - Residential	60,170	\$250,100.00	0.44	\$66.11	\$156.68	\$222.79
20906	49.41-2-32	14 Marine Dr	Levison, Karen A,	WD2 - Residential	159,300	\$184,900.00	0.39	\$48.88	\$414.82	\$463.69
20908	49.51-3-10	9 Bayberry Dr	Reynolds, Gregory & Deirdre	WD2 - Residential	39,750	\$240,000.00	0.38	\$63.44	\$103.51	\$166.95
20909	49.35-1-23	1 North Rd	Currier, Elizabeth A.,	WD2 - Residential	135,800	\$214,000.00	0.38	\$56.57	\$353.62	\$410.19
20910	49.41-2-31	12 Marine Dr	Goodman, John	WD2 - Residential	158,590	\$219,500.00	0.37	\$58.02	\$412.97	\$470.99
20911	49.10-1-8	8 Middleton Dr	Legault, Emily	WD2 - Residential	32,460	\$240,200.00	0.52	\$63.49	\$84.53	\$148.02
20912	49.41-2-56	116 Feeder Dam Rd	Stanton, Howe & Sandra	WD2 - Residential	83,540	\$207,500.00	0.34	\$54.85	\$217.54	\$272.39
20913	49.10-1-17	13 Middleton Dr	Savona, Gina	WD2 - Residential	93,190	\$236,900.00	0.75	\$62.62	\$242.67	\$305.29
20914	49.50-1-20.2	5 Oakwood Dr	Fanning, Thomas & Stephanie	WD2 - Residential	110,880	\$310,000.00	0.44	\$81.94	\$288.73	\$370.68
20915	49.50-1-28.2	57 Feeder Dam Rd	Billington Viola, Billington Floyd Sr.	WD2 - Residential	57,520	\$200,000.00	0.44	\$52.87	\$149.78	\$202.65
20916	49.19-3-26	17 Dogwood Dr	Moynihan, Michael	WD2 - Residential	99,370	\$250,000.00	0.85	\$66.08	\$258.76	\$324.84
20917	49.33-2-19	4 Sandy Blvd	Cerrone Construction LLC	WD2 - Residential	110,370	\$125,000.00	25.03	\$33.04	\$287.40	\$320.45
20918	49.10-2-17	129 Feeder Dam Rd	Weinberger Seth, Howard Angela,	WD2 - Residential	62,030	\$40,000.00	0.5	\$10.57	\$161.53	\$172.10
20919	49.25-1-2	42 Sandy Blvd	Podwirny, Mark J & Rose M	WD2 - Residential	144,730	\$125,000.00	25.03	\$33.04	\$376.88	\$409.92
20920	49.25-1-1	Sandy Blvd	Wood Creek Home Owners Association	WD2 - Residential	249,910	\$125,000.00	25.03	\$33.04	\$650.77	\$683.81
20921	49.33-2-18	6 Sandy Blvd	Komarony, Theresa	WD2 - Residential	61,160	\$125,000.00	25.03	\$33.04	\$159.26	\$192.30
30001	50.-4-8	64 Farnan Rd	Momentive Specialty Chemicals	WD3 - Industrial	21,194,000	\$1,765,000.00	16.37	\$466.55	\$55,189.43	\$55,655.99
40001	49.4-3-1	6 Bluebird Rd	South Glens Falls Central School	WD4 - Indust & Munic	36,080	\$215,000.00	2.81	\$56.83	\$93.95	\$150.78
40002	49.76-2-41	8 Bluebird Rd	Cooper, Joseph J,	WD4 - Residential	33,140	\$155,000.00	0.6	\$40.97	\$86.30	\$127.27
40003	49.76-2-40	10 Bluebird Rd	Morrill, Lawrence A,	WD4 - Residential	177,300	\$180,000.00	0.46	\$47.58	\$461.69	\$509.27
40004	49.76-2-36	12 Bluebird Rd	Butler, Timothy & Karen	WD4 - Residential	27,590	\$175,000.00	0.36	\$46.26	\$71.84	\$118.10
40005	49.76-2-34	16 Bluebird Rd	Emmons, John	WD4 - Residential	3,300	\$166,000.00	0.33	\$43.88	\$8.59	\$52.47
40006	49.76-2-29	18 Bluebird Rd	Fialkovich, Scott C & Sara	WD4 - Residential	56,960	\$165,000.00	0.43	\$43.62	\$148.32	\$191.94
40007	49.76-2-28	20 Bluebird Rd	Przybylo, Edward	WD4 - Residential	9,440	\$169,000.00	0.26	\$44.67	\$24.58	\$69.25
40008	49.76-2-27	22 Bluebird Rd	Monsour, Theodore G,	WD4 - Residential	36,860	\$270,000.00	0.34	\$71.37	\$95.98	\$167.35
40009	49.76-2-23	24 Bluebird Rd	Pelkey, Wayne B,	WD4 - Residential	31,250	\$164,000.00	0.36	\$43.35	\$81.38	\$124.73
40010	49.76-2-22	26 Bluebird Rd	Baker, Holly	WD4 - Residential	17,460	\$179,000.00	0.46	\$47.32	\$45.47	\$92.78

Town of Moreau  
 Saratoga County, New York  
 Water District Consolidation  
 Option 3 - Ad Valorem  
 Estimated Billing Amounts per Parcel  
 April 2021

Account Number	SBL Number	Service Address	Owner	Account / Property Type	2019 Water Consumption	Total Assessed Value	Acreage	Minimum Charge	Use Fees	Total Amount Billed
40011	49.76-2-15	30 Bluebird Rd	ARCA Enterprises LLC	WD4 - Residential	8,770	\$325,000.00	0.49	\$85.91	\$22.84	\$108.75
40012	50.69-1-20	32 Bluebird Rd	Alden, Susan N,	WD4 - Residential	44,240	\$170,000.00	0.51	\$44.94	\$115.20	\$160.14
40013	50.69-1-14	34 Bluebird Rd	Walkup II, Edward H,	WD4 - Residential	24,390	\$215,000.00	0.55	\$56.83	\$63.51	\$120.34
40014	50.69-1-13	36 Bluebird Rd	Morgan, Wray M & Rose Ann	WD4 - Residential	69,270	\$220,000.00	0.65	\$58.15	\$180.38	\$238.53
40015	50.70-1-7	3 Jan Ave	Novack, Janine A,	WD4 - Residential	16,720	\$160,000.00	0.43	\$42.29	\$43.54	\$85.83
40016	50.69-1-12	38 Bluebird Rd	Jacobie Apartments LLC	WD4 - Residential	35,950	\$121,000.00	0.34	\$31.98	\$93.61	\$125.60
40017	50.69-1-11.1	40 Bluebird Rd	Jacobie Apartments, LLC	WD4 - Residential	48,410	\$300,000.00	0.83	\$79.30	\$126.06	\$205.36
40018	50.69-1-22	569 Gansevoort Rd	Bugman Inc.	WD4 - Residential	350,750	\$270,000.00	0.86	\$71.37	\$913.36	\$984.73
40019	50.70-1-9	5 Jan Ave	OLeary, Edward	WD4 - Residential	155,730	\$176,000.00	0.4	\$46.52	\$405.52	\$452.05
40020	50.3-1-5	48 Bluebird Rd	Haseltine, Gary & Elizabeth	WD4 - Residential	53,240	\$160,000.00	0.53	\$42.29	\$138.64	\$180.93
40021	50.70-1-1	62 Bluebird Rd	Congdon, Vincent M,	WD4 - Residential	5,500	\$152,000.00	0.56	\$40.18	\$14.32	\$54.50
40022	50.70-1-2	64 Bluebird Rd	Rosati Jr, Dominick	WD4 - Residential	71,960	\$166,000.00	0.31	\$43.88	\$187.38	\$231.26
40023	50.70-1-3	66 Bluebird Rd	McCarty, David T,	WD4 - Residential	49,810	\$185,000.00	0.39	\$48.90	\$129.71	\$178.61
40024	50.70-1-4	68 Bluebird Rd	Iulucci, Angelo	WD4 - Residential	18,130	\$165,000.00	0.35	\$43.62	\$47.21	\$90.83
40025	50.70-1-5	70 Bluebird Rd	Mckenna, Patrick	WD4 - Residential	45,390	\$160,000.00	0.35	\$42.29	\$118.20	\$160.49
40026	50.-3-27	76 Bluebird Rd	South Glens Falls Central School	WD4 - Indust & Munic	360,000	\$4,000,000.00	13.74	\$1,057.34	\$937.44	\$1,994.79
40027	50.-3-26	86 Bluebird Rd	Ross Sr, Shelly & John J,	WD4 - Residential	35,520	\$140,000.00	0.68	\$37.01	\$92.49	\$129.50
40028	50.-3-25	88 Bluebird Rd	Woodruff, Ward & Karla W,	WD4 - Residential	55,580	\$180,000.00	4.82	\$47.58	\$144.73	\$192.31
40029	50.-3-1	110 Bluebird Rd	Miller, Eric & Jennifer	WD4 - Residential	54,050	\$160,000.00	1.29	\$42.29	\$140.75	\$183.04
40030	50.-3-2	112 Bluebird Rd	Wren, Reginald	WD4 - Residential	55,370	\$169,000.00	3.46	\$44.67	\$144.18	\$188.86
40031	50.-3-3	114 Bluebird Rd	Dishon, Jean P & Christine	WD4 - Residential	173,820	\$175,000.00	0.74	\$46.26	\$452.63	\$498.89
40032	50.-3-4.1	116 Bluebird Rd	Cannone Ventures Inc.	WD4 - Residential	2,230,000	\$1,035,400.00	6.37	\$273.69	\$5,806.95	\$6,080.64
40033	50.-3-5	118 Bluebird Rd	Zollinger Jr, Ronald J,	WD4 - Residential	49,680	\$135,000.00	0.34	\$35.69	\$129.37	\$165.05
40034	50.-3-6	120 Bluebird Rd	Harrington, Robert E,	WD4 - Residential	38,170	\$160,000.00	0.41	\$42.29	\$99.40	\$141.69
40035	50.-3-4.2	122 Bluebird Rd	Frias, Luis & Bobbi	WD4 - Residential	41,260	\$160,000.00	0.44	\$42.29	\$107.44	\$149.74
40036	50.-3-34	257 Fort Edward Rd	Gamble, Matthew	WD4 - Residential	38,900	\$361,000.00	37.69	\$95.43	\$101.30	\$196.72
40037	50.-3-35.1	251 Fort Edward Rd	Johnson, David & Robin	WD4 - Residential	68,250	\$174,800.00	4.08	\$46.21	\$177.72	\$223.93
40038	50.-3-9	245 Fort Edward Rd	Detrick, Ray	WD4 - Residential	13,330	\$140,000.00	1.05	\$37.01	\$34.71	\$71.72
40039	50.-3-10	243 Fort Edward Rd	TenEyck, Jeremy & Pamela	WD4 - Residential	108,520	\$166,000.00	1	\$43.88	\$282.59	\$326.47
40040	50.-3-11	237 Fort Edward Rd	Vance, Christopher	WD4 - Residential	42,320	\$148,000.00	0.53	\$39.12	\$110.20	\$149.32
40041	50.-3-12	233 Fort Edward Rd	Hall Martha, Mack Nolan,	WD4 - Residential	49,680	\$156,000.00	0.62	\$41.24	\$129.37	\$170.60
40042	50.-3-14.1	231 Fort Edward Rd	Blanchard, Una	WD4 - Residential	20,280	\$166,000.00	2	\$43.88	\$52.81	\$96.69
40043	50.-3-15	219 Fort Edward Rd	Kelly Madeline, Butler Jarred,	WD4 - Residential	21,580	\$154,000.00	0.86	\$40.71	\$56.19	\$96.90
40045	50.-1-26.12	271 Fort Edward Rd	LaPoint, Mark Jon & Karen	WD4 - Residential	41,850	\$181,000.00	1.04	\$47.84	\$108.98	\$156.82
40046	50.1-2-4	275 Fort Edward Rd	Swinton, Dean	WD4 - Residential	26,830	\$134,500.00	1.12	\$35.55	\$69.87	\$105.42
40047	50.1-2-5	277 Fort Edward Rd	Hamilton, Jacqueline	WD4 - Residential	16,280	\$155,000.00	0.76	\$40.97	\$42.39	\$83.37
40048	50.1-2-1	279 Fort Edward Rd	Harrington, Clinton	WD4 - Residential	67,060	\$134,000.00	0.51	\$35.42	\$174.63	\$210.05
40050	50.1-2-5	289 Fort Edward Rd	Martin, Lawrence & Joan	WD4 - Residential	35,920	\$120,000.00	0.28	\$31.72	\$93.54	\$125.26
40051	50.-1-24.21	291 Fort Edward Rd	Adirondack Two-Way Radio Inc	WD4 - Residential	4,230	\$180,000.00	0.65	\$47.58	\$11.01	\$58.60
40052	50.-1-24.22	293 Fort Edward Rd	Oudekerk, James E,	WD4 - Residential	30,930	\$140,000.00	1.63	\$37.01	\$80.54	\$117.55
40053	50.1-1-43	297 Fort Edward Rd	Parker, Edward & Joanne	WD4 - Residential	20,320	\$122,000.00	1.81	\$32.25	\$52.91	\$85.16
40054	50.1-1-44	301 Fort Edward Rd	Webster, John & Barbara	WD4 - Residential	39,820	\$169,500.00	2.32	\$44.80	\$103.69	\$148.50
40055	50.1-1-3	6 William St	Lafond, Adam	WD4 - Residential	20,150	\$148,000.00	0.21	\$39.12	\$52.47	\$91.59
40056	50.1-1-2	8 William St	Lauder, Colan S,	WD4 - Residential	46,420	\$155,000.00	0.31	\$40.97	\$120.88	\$161.85
40057	50.1-1-1	10 William St	Clear, Paula & John J.,	WD4 - Residential	59,190	\$210,000.00	0.39	\$55.51	\$154.13	\$209.64
40058	50.-1-22	24 William St	Perkins, Carol A,	WD4 - Residential	59,470	\$158,000.00	0.48	\$41.77	\$154.86	\$196.63
40059	50.-1-46	26 William St	Perkins, Carol Ann	WD4 - Residential	68,360	\$180,000.00	0.63	\$47.58	\$178.01	\$225.59
40060	50.-1-19.21	30 William St	Bailey, Deborah	WD4 - Residential	67,590	\$158,000.00	0.36	\$41.77	\$176.01	\$217.77
40061	50.-1-47.1	32 William St	Casey, Susanne M,	WD4 - Residential	90,930	\$150,000.00	6.64	\$39.65	\$236.78	\$276.43
40062	50.-1-48	34 William St	Ward, Judith W,	WD4 - Residential	41,670	\$142,000.00	0.71	\$37.54	\$108.51	\$146.04
40063	50.-1-44	40 William St	Brown Sr, Roger D,	WD4 - Agricultural Use	71,910	\$58,800.00	10.62	\$15.54	\$187.25	\$202.80
40064	50.-1-16	42 William St	Ireland, Wendy & Bryan	WD4 - Residential	68,520	\$201,000.00	0.61	\$53.13	\$178.43	\$231.56
40065	50.-1-3.12	78 William St	Noble St Andrews Partnership	WD4 - Residential	40,020	\$1,085,000.00	2.07	\$286.80	\$104.21	\$391.02



Town of Moreau  
 Saratoga County, New York  
 Water District Consolidation  
 Option 3 - Ad Valorem  
 Estimated Billing Amounts per Parcel  
 April 2021

Account Number	SBL Number	Service Address	Owner	Account / Property Type	2019 Water Consumption	Total Assessed Value	Acreage	Minimum Charge	Use Fees	Total Amount Billed
40067	49.75-1-51	1634 Route 9	264 Bradford Street, LLC	WD4 - Residential	7,830	\$120,000.00	0.48	\$31.72	\$20.39	\$52.11
40068	49.75-1-50	1638-1644 Route 9	Evergreen Communities LLC	WD4 - Residential	200,000	\$580,100.00	2.44	\$153.34	\$520.80	\$674.14
40069	49.68-1-54	1646-1650 Route 9	K & J Real Estate LLC	WD4 - Residential	249,000	\$530,000.00	1.79	\$140.10	\$648.40	\$788.50
40071	49.68-1-52.1	1656 Route 9	RSA Building Corp	WD4 - Residential	8,890	\$415,000.00	1	\$109.70	\$23.15	\$132.85
40073	49.68-1-49	1662 Route 9	Chester, Melissa A,	WD4 - Residential	49,090	\$170,000.00	0.52	\$44.94	\$127.83	\$172.77
40074	49.68-1-8	1668 Route 9	Thomas, Michael M,	WD4 - Residential	29,770	\$168,500.00	0.51	\$44.54	\$77.52	\$122.06
40075	49.60-1-36	1672 Route 9	Peters, Susan M,	WD4 - Residential	18,930	\$165,000.00	0.47	\$43.62	\$49.29	\$92.91
40076	49.60-1-35	1674 Route 9	1674 US 9 LLC	WD4 - Residential	26,450	\$342,000.00	0.54	\$90.40	\$68.88	\$159.28
40077	49.60-1-34	1676 Route 9	Seaton, Kyle & Jessica	WD4 - Residential	86,070	\$200,000.00	0.57	\$52.87	\$224.13	\$276.99
40078	49.60-1-40	1678 Route 9	Leonard, Mary & Stewart	WD4 - Residential	25,570	\$180,000.00	0.75	\$47.58	\$66.58	\$114.16
40079	49.60-1-11	1680 Route 9	Nolan, James	WD4 - Residential	12,060	\$161,000.00	0.77	\$42.56	\$31.40	\$73.96
40080	49.60-1-10	1686 Route 9	Norris, Laurence	WD4 - Residential	39,650	\$140,000.00	0.7	\$37.01	\$103.25	\$140.26
40083	49.52-1-69	1694 Route 9	Yarter, Bruce	WD4 - Residential	22,590	\$120,000.00	0.44	\$31.72	\$58.82	\$90.54
40084	49.52-1-30.1	1696 Route 9	Bardin, Donna Marie	WD4 - Residential	28,690	\$163,000.00	0.55	\$43.09	\$74.71	\$117.80
40085	49.52-1-31	1698 Route 9	Hall, John	WD4 - Residential	20,960	\$125,000.00	0.24	\$33.04	\$54.58	\$87.62
40086	49.52-1-32	1700 Route 9	Manell, Helen M,	WD4 - Residential	8,950	\$125,000.00	0.24	\$33.04	\$23.31	\$56.35
40087	49.52-1-34.1	1704 Route 9	Peck, Michael & Pam	WD4 - Residential	32,440	\$250,000.00	0.5	\$66.08	\$84.47	\$150.56
40088	49.52-1-76	1710-1712 Route 9	Baldes International Group LLC	WD4 - Residential	15,760	\$145,000.00	0.39	\$38.33	\$41.04	\$79.37
40089	49.44-1-9.1	1720 Route 9	Mr. Bills Car Hop, LLC	WD4 - Residential	344,940	\$251,800.00	0.7	\$66.56	\$898.23	\$964.79
40090	50.70-1-11	7 Jan Ave	Blake, William & Dorothy	WD4 - Residential	97,340	\$159,200.00	0.4	\$42.08	\$253.47	\$295.56
40091	50.-1-26.111	147 Bluebird Rd	Lewis, Charlotte S,	WD4 - Residential	32,440	\$164,000.00	0.79	\$43.35	\$84.47	\$127.83
40092	50.-1-29	139-141 Bluebird Rd	Shaw/Buhrmaster Propane Inc.	WD4 - Residential	5,540	\$75,000.00	0.46	\$19.83	\$14.43	\$34.25
40093	50.-1-30.1	137 Bluebird Rd	McCormick, Vernon & Judy	WD4 - Residential	12,530	\$66,000.00	0.78	\$17.45	\$32.63	\$50.07
40094	50.-1-30.21	133 Bluebird Rd	Smail, Larry & Joann	WD4 - Residential	34,410	\$166,000.00	1.53	\$43.88	\$89.60	\$133.48
40095	50.-1-49	131 Bluebird Rd	Gates, Stephen & Kathleen	WD4 - Residential	50,240	\$220,500.00	0.93	\$58.29	\$130.83	\$189.11
40096	50.-1-32	129 Bluebird Rd	Specht, Gene E,	WD4 - Residential	11,700	\$154,000.00	0.96	\$40.71	\$30.47	\$71.17
40097	50.-1-33	127 Bluebird Rd	Moore, Leonard & Kristen	WD4 - Residential	79,240	\$160,000.00	0.66	\$42.29	\$206.34	\$248.64
40098	50.70-1-13	9 Jan Ave	Howe, Clark V,	WD4 - Residential	40,220	\$165,000.00	0.34	\$43.62	\$104.73	\$148.35
40099	50.-1-34.2	121-123 Bluebird Rd	Kelly III, Michael P,	WD4 - Residential	117,750	\$204,000.00	2.06	\$53.92	\$306.62	\$360.55
40101	50.-1-38	109 Bluebird Rd	Monthony, Stephen & Phyllis	WD4 - Residential	59,600	\$109,000.00	0.46	\$28.81	\$155.20	\$184.01
40102	50.-1-39	105 Bluebird Rd	Huff, David G,	WD4 - Residential	41,300	\$158,000.00	0.46	\$41.77	\$107.55	\$149.31
40103	50.-1-42.1	97 Bluebird Rd	Jacobie, John E,	WD4 - Residential	5,420	\$167,000.00	13.89	\$44.14	\$14.11	\$58.26
40104	50.62-2-13	83 Bluebird Rd	Deuel, Tammy	WD4 - Residential	82,780	\$116,500.00	0.39	\$30.80	\$215.56	\$246.36
40105	50.62-2-15	81 Bluebird Rd	Andrus, Rebecca Rita	WD4 - Residential	11,320	\$160,000.00	0.61	\$42.29	\$29.48	\$71.77
40107	50.62-2-27	67 Bluebird Rd	McDonnell, Ruth F,	WD4 - Residential	34,460	\$168,000.00	0.48	\$44.41	\$89.73	\$134.14
40108	50.62-2-29	65 Bluebird Rd	Bennett Sr, Bonnie & Earl	WD4 - Residential	18,780	\$165,000.00	0.48	\$43.62	\$48.90	\$92.52
40109	50.62-2-31	63 Bluebird Rd	Newell, James	WD4 - Residential	66,020	\$152,000.00	0.48	\$40.18	\$171.92	\$212.10
40110	50.62-2-32	61 Bluebird Rd	Woodruff, Ward & Karla	WD4 - Residential	47,680	\$210,000.00	0.66	\$55.51	\$124.16	\$179.67
40111	50.62-2-33	59 Bluebird Rd	Parker, Michele	WD4 - Residential	23,390	\$170,000.00	0.53	\$44.94	\$60.91	\$105.84
40112	50.62-2-34	57 Bluebird Rd	Gutowski, Jason	WD4 - Residential	9,520	\$152,000.00	0.52	\$40.18	\$24.79	\$64.97
40113	50.69-1-8	49 Bluebird Rd	Georgi, Frances	WD4 - Residential	13,140	\$160,000.00	0.54	\$42.29	\$34.22	\$76.51
40114	50.69-1-5.2	43 Bluebird Rd	Stewarts Shop Corp	WD4 - Residential	259,860	\$454,400.00	0.86	\$120.11	\$676.68	\$796.79
40115	50.69-1-4	39 Bluebird Rd	Crossman, John R,	WD4 - Residential	79,740	\$170,000.00	1.35	\$44.94	\$207.64	\$252.58
40116	50.69-1-3	37 Bluebird Rd	Alix Sherri, Tougas John,	WD4 - Residential	26,620	\$200,000.00	0.88	\$52.87	\$69.32	\$122.19
40117	50.69-1-2	35 Bluebird Rd	Stimpson, Thomas W,	WD4 - Residential	28,430	\$203,000.00	0.88	\$53.66	\$74.03	\$127.69
40118	50.69-1-1	33 Bluebird Rd	Stewart, Evelyn K,	WD4 - Residential	68,340	\$185,000.00	0.89	\$48.90	\$177.96	\$226.86
40119	49.76-2-14	31 Bluebird Rd	Osborne, Corine A,	WD4 - Residential	17,250	\$165,000.00	0.92	\$43.62	\$44.92	\$88.53
40120	49.76-2-13	29 Bluebird Rd	Stark, Christopher & Karen	WD4 - Residential	11,730	\$185,000.00	0.92	\$48.90	\$30.55	\$79.45
40121	49.76-2-12	27 Bluebird Rd	Schmidt, Kristi	WD4 - Residential	32,670	\$165,000.00	1.28	\$43.62	\$85.07	\$128.69
40122	49.76-2-11	25 Bluebird Rd	Hopkins, Wayne E,	WD4 - Residential	34,900	\$180,000.00	1.22	\$47.58	\$90.88	\$138.46
40123	49.76-2-10	23 Bluebird Rd	Skellie, James & Cathy	WD4 - Residential	84,690	\$210,000.00	1.13	\$55.51	\$220.53	\$276.04
40124	49.76-2-9	21 Bluebird Rd	Rowell, Nicholas & Sarah	WD4 - Residential	10,570	\$170,000.00	1.04	\$44.94	\$27.52	\$72.46
40125	49.76-2-8	19 Bluebird Rd	Robbins, Edwin G,	WD4 - Residential	21,840	\$178,000.00	0.96	\$47.05	\$56.87	\$103.92

Town of Moreau  
 Saratoga County, New York  
 Water District Consolidation  
 Option 3 - Ad Valorem  
 Estimated Billing Amounts per Parcel  
 April 2021

Account Number	SBL Number	Service Address	Owner	Account / Property Type	2019 Water Consumption	Total Assessed Value	Acreage	Minimum Charge	Use Fees	Total Amount Billed
40126	49.76-2-7	17 Bluebird Rd	Olsen, Thomas	WD4 - Residential	30,410	\$170,000.00	0.93	\$44.94	\$79.19	\$124.13
40127	49.76-2-6	15 Bluebird Rd	Keech, Randorum & Marie	WD4 - Residential	27,050	\$158,000.00	0.87	\$41.77	\$70.44	\$112.20
40128	49.76-2-5	13 Bluebird Rd	Borovsky, Thomas J,	WD4 - Residential	3,350	\$175,000.00	0.73	\$46.26	\$8.72	\$54.98
40129	49.76-2-4	11 Bluebird Rd	Stockman, Randy & Ann	WD4 - Residential	30,130	\$175,000.00	0.56	\$46.26	\$78.46	\$124.72
40131	49.76-2-2	5 Bluebird Rd	Topoleski Tina, Colletti Steven,	WD4 - Residential	33,350	\$170,000.00	0.66	\$44.94	\$86.84	\$131.78
40132	50.69-1-10	1 Castle Rd	Decker, Lance & Lisa	WD4 - Residential	62,560	\$200,000.00	0.65	\$52.87	\$162.91	\$215.77
40133	50.61-2-24	3 Castle Rd	Crandall Donald, McCloud Mary Kate,	WD4 - Residential	52,030	\$144,000.00	0.6	\$38.06	\$135.49	\$173.55
40134	50.61-2-23	5 Castle Rd	Daly, Joseph	WD4 - Residential	102,980	\$178,000.00	0.46	\$47.05	\$268.16	\$315.21
40135	50.61-2-20	7 Castle Rd	Tracy, Timothy A,	WD4 - Residential	37,980	\$165,000.00	0.46	\$43.62	\$98.90	\$142.52
40136	50.61-2-15	9 Castle Rd	Carlson, Denise M.,	WD4 - Residential	38,330	\$176,000.00	0.46	\$46.52	\$99.81	\$146.33
40137	50.61-2-14	11 Castle Rd	Canfield, Scott	WD4 - Residential	60,360	\$146,000.00	0.46	\$38.59	\$157.18	\$195.77
40138	50.61-2-9	13 Castle Rd	Gates Jr, Christine & Robert	WD4 - Residential	96,950	\$185,000.00	0.46	\$48.90	\$252.46	\$301.36
40139	50.61-2-8	15 Castle Rd	Sutherland, Glenn	WD4 - Residential	32,470	\$142,000.00	0.46	\$37.54	\$84.55	\$122.09
40140	50.62-1-18	24 Myron Rd	Gundersen, Hayley M,	WD4 - Residential	48,970	\$165,000.00	0.45	\$43.62	\$127.52	\$171.13
40141	50.62-1-17	22 Myron Rd	Lewis, Adam P,	WD4 - Residential	45,890	\$160,000.00	0.38	\$42.29	\$119.50	\$161.79
40143	50.62-1-16.2	5 Henry Rd	Rawlins, Eugene R,	WD4 - Residential	34,830	\$165,000.00	0.35	\$43.62	\$90.70	\$134.31
40144	50.62-1-16.3	7 Henry Rd	Whible, Michael D,	WD4 - Residential	41,360	\$184,000.00	0.38	\$48.64	\$107.70	\$156.34
40145	50.62-1-16.4	6 Henry Rd	Whitaker, Corey E,	WD4 - Residential	35,640	\$169,000.00	0.34	\$44.67	\$92.81	\$137.48
40146	50.62-1-16.5	4 Henry Rd	Rowe, Robert C,	WD4 - Residential	123,850	\$205,000.00	0.41	\$54.19	\$322.51	\$376.70
40147	50.62-1-15	18 Myron Rd	Caulin, Ronald D,	WD4 - Residential	116,510	\$184,000.00	0.37	\$48.64	\$303.39	\$352.03
40148	50.62-2-30	14 Myron Rd	Gorman, Meaghan	WD4 - Residential	24,510	\$140,500.00	1.08	\$37.14	\$63.82	\$100.96
40149	50.62-2-28	12 Myron Rd	Hull, Christine	WD4 - Residential	100,340	\$170,000.00	0.38	\$44.94	\$261.29	\$306.22
40150	50.62-2-26	10 Myron Rd	Cook, Judy M,	WD4 - Residential	51,060	\$174,000.00	0.34	\$45.99	\$132.96	\$178.96
40151	50.62-2-25	8 Myron Rd	Mosher, Brad	WD4 - Residential	31,230	\$205,000.00	0.38	\$54.19	\$81.32	\$135.51
40152	50.62-2-23	6 Myron Rd	Kirk, Anthony	WD4 - Residential	77,020	\$182,000.00	0.41	\$48.11	\$200.56	\$248.67
40153	50.62-2-17	1 Myron Rd	Burt, Cindy	WD4 - Residential	20,690	\$196,500.00	0.39	\$51.94	\$53.88	\$105.82
40154	50.62-2-19	3 Myron Rd	Wadsworth, Joseph & Ivayla	WD4 - Residential	52,500	\$170,000.00	0.4	\$44.94	\$136.71	\$181.65
40155	50.62-2-21	5 Myron Rd	A & C Rental Homes LLC	WD4 - Residential	51,340	\$140,000.00	0.36	\$37.01	\$133.69	\$170.70
40156	50.62-2-20	3 Cheryl Dr	Taylor, Philip J,	WD4 - Residential	12,760	\$150,000.00	0.41	\$39.65	\$33.23	\$72.88
40157	50.62-2-18	5 Cheryl Dr	Arnold-Spauding, Sandra	WD4 - Residential	13,120	\$180,000.00	0.46	\$47.58	\$34.16	\$81.75
40158	50.62-2-16	7 Cheryl Dr	Greenwood, Russell	WD4 - Residential	46,330	\$205,000.00	0.42	\$54.19	\$120.64	\$174.83
40159	50.62-2-14	9 Cheryl Dr	Navatka, Larry & Rita	WD4 - Residential	24,880	\$160,000.00	0.35	\$42.29	\$64.79	\$107.08
40160	50.62-2-12	11 Cheryl Dr	McConnell, Joseph	WD4 - Residential	72,200	\$144,000.00	0.41	\$38.06	\$188.01	\$226.07
40161	50.54-2-3	13 Cheryl Dr	Seymour, Francis J,	WD4 - Residential	16,130	\$165,000.00	0.39	\$43.62	\$42.00	\$85.62
40162	50.54-2-2	15 Cheryl Dr	Szkopiec, Jeremy & Anna	WD4 - Residential	34,030	\$192,000.00	0.38	\$50.75	\$88.61	\$139.37
40163	50.54-2-1	14 Cheryl Dr	Towne, Carol & Robert	WD4 - Residential	31,740	\$153,000.00	0.37	\$40.44	\$82.65	\$123.09
40164	50.62-2-8	12 Cheryl Dr	McMurry, Lisa M,	WD4 - Residential	66,290	\$170,000.00	0.31	\$44.94	\$172.62	\$217.56
40165	50.62-2-7	10 Cheryl Dr	Reed, Richard & Catherine	WD4 - Residential	161,110	\$153,800.00	0.37	\$40.65	\$419.53	\$460.19
40166	50.62-2-6	8 Cheryl Dr	Otoupal, David J,	WD4 - Residential	39,213	\$195,000.00	0.37	\$51.55	\$102.11	\$153.66
40167	50.62-2-5	6 Cheryl Dr	Corcoran, Mary R,	WD4 - Residential	10,350	\$165,000.00	0.41	\$43.62	\$26.95	\$70.57
40168	50.62-2-4	4 Cheryl Dr	Etu, Shawn & Kaitlin Marie	WD4 - Residential	34,880	\$235,000.00	0.51	\$62.12	\$90.83	\$152.95
40169	50.62-2-3	7 Myron Rd	Alund Michael, Orlow Joseph,	WD4 - Residential	45,280	\$250,000.00	0.47	\$66.08	\$117.91	\$183.99
40170	50.62-2-2	9 Myron Rd	Baker, Timothy & Karen	WD4 - Residential	45,880	\$157,000.00	0.62	\$41.50	\$119.47	\$160.97
40171	50.62-2-1	11 Myron Rd	Laing, Andrew & Susan	WD4 - Residential	132,150	\$186,000.00	0.47	\$49.17	\$344.12	\$393.29
40172	50.62-1-14	15 Myron Rd	Gough, Eric & Christin	WD4 - Residential	88,140	\$140,000.00	0.35	\$37.01	\$229.52	\$266.52
40173	50.62-1-9	17 Myron Rd	LaCarte, John & Dawn	WD4 - Residential	150,500	\$156,000.00	0.33	\$41.24	\$391.90	\$433.14
40174	50.62-1-6	19 Myron Rd	Landry, Peter C.,	WD4 - Residential	50,870	\$144,000.00	0.38	\$38.06	\$132.47	\$170.53
40175	50.62-1-5	21 Myron Rd	Buttles Jr, Robert J,	WD4 - Residential	94,640	\$180,000.00	0.38	\$47.58	\$246.44	\$294.02
40176	50.54-1-24	54 Terry Dr	VanGuilder, James Arlie,	WD4 - Residential	75,320	\$170,000.00	0.51	\$44.94	\$196.13	\$241.07
40177	50.62-1-7	50 Terry Dr	OBrien, Nancy J,	WD4 - Residential	115,630	\$175,000.00	0.4	\$46.26	\$301.10	\$347.36
40178	50.62-1-8	48 Terry Dr	DeSorbe, Marcia	WD4 - Residential	59,690	\$160,000.00	0.42	\$42.29	\$155.43	\$197.73
40179	50.62-1-10	46 Terry Dr	Morris, Nathan & Sheila	WD4 - Residential	58,800	\$170,000.00	0.64	\$44.94	\$153.12	\$198.05
40180	50.62-1-11	44 Terry Dr	VanDewal, Arthur & Dorothy	WD4 - Residential	3,570	\$170,000.00	0.43	\$44.94	\$9.30	\$54.23

Town of Moreau  
 Saratoga County, New York  
 Water District Consolidation  
 Option 3 - Ad Valorem  
 Estimated Billing Amounts per Parcel  
 April 2021

Account Number	SBL Number	Service Address	Owner	Account / Property Type	2019 Water Consumption	Total Assessed Value	Acreage	Minimum Charge	Use Fees	Total Amount Billed
40181	50.62-1-12	42 Terry Dr	Pashby, Jeffrey G,	WD4 - Residential	80,970	\$175,000.00	0.34	\$46.26	\$210.85	\$257.11
40182	50.54-1-25	40 Terry Dr	Wheeler, Robert C,	WD4 - Residential	95,490	\$173,000.00	0.34	\$45.73	\$248.66	\$294.39
40183	50.54-1-16	38 Terry Dr	Mazzeo, Eric & Ashley	WD4 - Residential	29,250	\$230,000.00	0.34	\$60.80	\$76.17	\$136.96
40184	50.54-1-15	36 Terry Dr	Glidden, Gary D,	WD4 - Residential	75,780	\$160,000.00	0.34	\$42.29	\$197.33	\$239.63
40185	50.54-1-14	34 Terry Dr	Gates, Robert T,	WD4 - Residential	46,620	\$168,000.00	0.34	\$44.41	\$121.40	\$165.81
40186	50.54-1-13	32 Terry Dr	Kingman, Hollis A,	WD4 - Residential	30,930	\$175,000.00	0.49	\$46.26	\$80.54	\$126.80
40187	50.54-1-12	30 Terry Dr	Purick, William	WD4 - Residential	6,790	\$155,000.00	0.55	\$40.97	\$17.68	\$58.65
40188	50.54-1-11	28 Terry Dr	Newton, Steven J,	WD4 - Residential	10,550	\$152,000.00	0.63	\$40.18	\$27.47	\$67.65
40189	50.54-1-10	26 Terry Dr	Austin, Robert	WD4 - Residential	24,580	\$168,000.00	0.84	\$44.41	\$64.01	\$108.41
40190	50.54-1-9	24 Terry Dr	Brennan Teresa, Boyle Colleen,	WD4 - Residential	23,160	\$160,000.00	0.49	\$42.29	\$60.31	\$102.60
40191	50.54-1-8	22 Terry Dr	Manell, Gary P,	WD4 - Residential	13,490	\$170,000.00	0.34	\$44.94	\$35.13	\$80.07
40192	50.54-1-7	20 Terry Dr	Neubauer, Bruce & Joanne	WD4 - Residential	34,070	\$168,000.00	0.34	\$44.41	\$88.72	\$133.13
40193	50.54-1-6	18 Terry Dr	Camp, John & Brianna	WD4 - Residential	56,420	\$175,000.00	0.34	\$46.26	\$146.92	\$193.18
40194	50.54-1-5	16 Terry Dr	Ball, Julie & Bruce	WD4 - Residential	147,830	\$160,000.00	0.34	\$42.29	\$384.95	\$427.24
40195	50.54-1-4	14 Terry Dr	LaFrance, Deborah	WD4 - Residential	50,620	\$176,000.00	0.34	\$46.52	\$131.82	\$178.34
40196	50.54-1-3	12 Terry Dr	Kerr, Andrew & Debbie	WD4 - Residential	81,860	\$195,000.00	0.34	\$51.55	\$213.16	\$264.71
40197	50.54-1-2	10 Terry Dr	Buttino, Sandra A,	WD4 - Residential	28,270	\$210,000.00	0.39	\$55.51	\$73.62	\$129.13
40198	50.54-1-1	8 Terry Dr	Moreau, Mary Beth	WD4 - Residential	41,860	\$245,000.00	0.52	\$64.76	\$109.00	\$173.77
40199	50.62-1-1	6 Terry Dr	Philo, Stephen J,	WD4 - Residential	49,340	\$205,000.00	0.36	\$54.19	\$128.48	\$182.67
40200	50.62-1-2	4 Terry Dr	Park, Bryan & Kim	WD4 - Residential	73,070	\$158,000.00	0.36	\$41.77	\$190.28	\$232.04
40201	50.62-1-4	3 Terry Dr	Cotton, Michael C,	WD4 - Residential	30,460	\$162,000.00	0.41	\$42.82	\$79.32	\$122.14
40202	50.54-1-22	9 Terry Dr	Herman, Ryan S.,	WD4 - Residential	69,330	\$177,000.00	0.46	\$46.79	\$180.54	\$227.32
40203	50.54-1-21	11 Terry Dr	Herbaly, William G,	WD4 - Residential	72,750	\$205,000.00	0.41	\$54.19	\$189.44	\$243.63
40204	50.54-1-20	17 Terry Dr	Seybolt, Shari L,	WD4 - Residential	53,850	\$210,000.00	0.78	\$55.51	\$140.23	\$195.74
40205	50.54-1-19	19 Terry Dr	Campbell, Mark A,	WD4 - Residential	39,490	\$174,000.00	0.41	\$45.99	\$102.83	\$148.83
40206	50.54-1-18	21 Terry Dr	Livingston, Bruce	WD4 - Residential	49,170	\$170,000.00	0.45	\$44.94	\$128.04	\$172.98
40207	50.54-1-17	25 Terry Dr	Stewart III, Joseph & Ann	WD4 - Residential	236,450	\$185,000.00	0.53	\$48.90	\$615.72	\$664.62
40208	50.54-1-23	29 Terry Dr	Catone Kara, Studnicki Jr. Robert F.,	WD4 - Residential	67,020	\$148,000.00	0.59	\$39.12	\$174.52	\$213.64
40209	50.62-1-3	23 Myron Rd	Dewey David, Friedrich Whitney,	WD4 - Residential	49,930	\$150,000.00	0.42	\$39.65	\$130.02	\$169.67
40211	50.61-2-4	27 Myron Rd	Arnold, Robert	WD4 - Residential	60,460	\$167,000.00	0.87	\$44.14	\$157.44	\$201.58
40212	50.61-2-3	29 Myron Rd	Bolton, Barbara Sheerer	WD4 - Residential	51,460	\$153,000.00	0.63	\$40.44	\$134.00	\$174.45
40213	50.61-2-32	31 Myron Rd	Haynes, Andrew	WD4 - Residential	29,700	\$180,000.00	0.46	\$47.58	\$77.34	\$124.92
40214	50.61-2-1.1	33 Myron Rd	Fuller, Cindy & Jessie	WD4 - Residential	26,620	\$166,000.00	0.38	\$43.88	\$69.32	\$113.20
40215	50.61-2-7	28 Myron Rd	Clark, Bruce & Mary	WD4 - Residential	26,280	\$175,000.00	0.46	\$46.26	\$68.43	\$114.69
40216	50.61-2-10	14 Castle Rd	Provo, Judith Anne	WD4 - Residential	10,510	\$170,000.00	0.46	\$44.94	\$27.37	\$72.31
40217	50.61-2-13	12 Castle Rd	Tucker, Jeffrey C,	WD4 - Residential	39,580	\$172,000.00	0.46	\$45.47	\$103.07	\$148.53
40219	50.61-2-19	8 Castle Rd	Carter, Esther G,	WD4 - Residential	25,480	\$200,000.00	0.46	\$52.87	\$66.35	\$119.22
40220	50.61-2-22	6 Castle Rd	Dishon, Melissa S,	WD4 - Residential	21,340	\$142,000.00	0.46	\$37.54	\$55.57	\$93.11
40221	50.70-1-15	11 Jan Ave	Prutsmann, Patricia	WD4 - Residential	62,420	\$176,000.00	0.34	\$46.52	\$162.54	\$209.07
40222	50.70-1-21	2 Jackie Ave	Close, Richard & Beverly	WD4 - Residential	30,110	\$180,000.00	0.35	\$47.58	\$78.41	\$125.99
40223	50.70-1-22	4 Jackie Ave	Early, Sean Frederick	WD4 - Residential	54,120	\$220,000.00	0.34	\$58.15	\$140.93	\$199.08
40224	50.70-1-23	6 Jackie Ave	McConnell, John F,	WD4 - Residential	154,640	\$210,000.00	0.52	\$55.51	\$402.68	\$458.19
40225	50.70-1-24	21 Thomas Ave	Williams, Ian & Starrla	WD4 - Residential	214,170	\$235,000.00	0.6	\$62.12	\$557.70	\$619.82
40226	50.70-1-25	19 Thomas Ave	Jones, David & Margaret	WD4 - Residential	87,690	\$175,000.00	0.35	\$46.26	\$228.35	\$274.60
40227	50.70-1-26	17 Thomas Ave	Carpenter, Philip J,	WD4 - Residential	110,640	\$193,000.00	0.35	\$51.02	\$288.11	\$339.12
40228	50.70-1-27	15 Thomas Ave	Weeks, Stephen J,	WD4 - Residential	69,240	\$230,000.00	0.35	\$60.80	\$180.30	\$241.10
40229	50.70-1-29	11 Thomas Ave	Ceballos Gladys, Ceballos-Olazo Gregory,	WD4 - Residential	141,930	\$250,000.00	0.35	\$66.08	\$369.59	\$435.67
40230	50.70-1-30	9 Thomas Ave	Long, Timothy & Sandra	WD4 - Residential	42,770	\$260,000.00	0.35	\$68.73	\$111.37	\$180.10
40231	50.70-1-33	5 Thomas Ave	Stanislawsky, Joseph & Lindsay	WD4 - Residential	56,010	\$265,000.00	0.69	\$70.05	\$145.85	\$215.90
40232	50.70-1-34	6 Thomas Ave	Gleason, Virginia & Daniel	WD4 - Residential	53,600	\$279,200.00	0.54	\$73.80	\$139.58	\$213.38
40233	50.70-1-10	8 Thomas Ave	Gleason, Timothy P,	WD4 - Residential	65,100	\$162,000.00	0.34	\$42.82	\$169.52	\$212.34
40234	50.70-1-12	10 Thomas Ave	Hall, Jon & Sharon	WD4 - Residential	32,840	\$163,000.00	0.34	\$43.09	\$85.52	\$128.60
40235	50.70-1-14	12 Thomas Ave	Sawyer, Michele M,	WD4 - Residential	28,910	\$172,000.00	0.34	\$45.47	\$75.28	\$120.75

Town of Moreau  
 Saratoga County, New York  
 Water District Consolidation  
 Option 3 - Ad Valorem  
 Estimated Billing Amounts per Parcel  
 April 2021

Account Number	SBL Number	Service Address	Owner	Account / Property Type	2019 Water Consumption	Total Assessed Value	Acreage	Minimum Charge	Use Fees	Total Amount Billed
40236	50.70-1-16	14 Thomas Ave	Rivers Sr, Harry	WD4 - Residential	31,640	\$161,000.00	0.34	\$42.56	\$82.39	\$124.95
40237	50.70-1-18	16 Thomas Ave	Meyers Jonathan, Vaillancourt Tonya,	WD4 - Residential	29,110	\$175,000.00	0.34	\$46.26	\$75.80	\$122.06
40238	50.70-1-20	18 Thomas Ave	Caldwell, Roger & Deborah	WD4 - Residential	22,220	\$190,000.00	0.38	\$50.22	\$57.86	\$108.08
40239	49.76-2-24	4 Flushing Ave	Monsour, Edward	WD4 - Residential	62,850	\$275,000.00	0.43	\$72.69	\$163.66	\$236.35
40240	49.76-2-19	7 Flushing Ave	Simione, Eleanor R,	WD4 - Residential	35,950	\$160,000.00	0.41	\$42.29	\$93.61	\$135.91
40241	49.84-1-7	9 Flushing Ave	French - Trustee, Vincent M,	WD4 - Residential	13,840	\$196,000.00	0.34	\$51.81	\$36.04	\$87.85
40242	49.84-1-6	1 Violet St	Hinton, Brian F,	WD4 - Residential	8,090	\$160,000.00	0.52	\$42.29	\$21.07	\$63.36
40243	49.84-1-11	4 Violet St	Zervas, Carol A,	WD4 - Residential	7,480	\$167,000.00	0.37	\$44.14	\$19.48	\$63.62
40244	49.76-2-46	3 Roslyn Ave	Tuthill, Marvin J,	WD4 - Residential	52,240	\$167,000.00	0.34	\$44.14	\$136.03	\$180.18
40245	49.76-2-31	5 Roslyn Ave	Hoffer, Mary Lou	WD4 - Residential	62,350	\$162,000.00	0.34	\$42.82	\$162.36	\$205.18
40246	49.76-2-30	7 Roslyn Ave	Dennis, Thelma	WD4 - Residential	95,050	\$160,000.00	0.34	\$42.29	\$247.51	\$289.81
40247	49.76-2-43	4 Roslyn Ave	Mound, George H,	WD4 - Residential	44,030	\$170,000.00	0.4	\$44.94	\$114.65	\$159.59
40249	49.76-2-38	3 Tulip St	Sassone, Anthony	WD4 - Residential	27,540	\$192,000.00	0.4	\$50.75	\$71.71	\$122.47
40250	49.76-2-39	1 Tulip St	Underwood, Beverly	WD4 - Residential	25,310	\$165,000.00	0.39	\$43.62	\$65.91	\$109.52
40251	49.76-2-45	2 Astoria Ave	Wood, Alan E,	WD4 - Residential	50,060	\$280,000.00	0.63	\$74.01	\$130.36	\$204.37
40252	49.84-1-39	4 Astoria Ave	Luciano Jr, Patricia & Louis J,	WD4 - Residential	21,450	\$155,000.00	0.34	\$40.97	\$55.86	\$96.83
40253	49.84-1-38	6 Astoria Ave	Lawrence, Timothy J,	WD4 - Residential	54,930	\$168,000.00	0.34	\$44.41	\$143.04	\$187.45
40254	49.84-1-37	8 Astoria Ave	Reardon, Francis X,	WD4 - Residential	6,640	\$144,000.00	0.8	\$38.06	\$17.29	\$55.35
40255	50.70-1-17	13 Jan Ave	Bourgeois, Eric & Lila	WD4 - Residential	176,280	\$200,000.00	0.34	\$52.87	\$459.04	\$511.90
40256	49.84-1-36	10 Astoria Ave	Duell, Keith	WD4 - Residential	53,730	\$150,000.00	0.49	\$39.65	\$139.91	\$179.56
40257	49.84-1-35	12 Astoria Ave	Palmer, Hilma C,	WD4 - Residential	63,080	\$175,000.00	0.55	\$46.26	\$164.26	\$210.52
40258	49.84-1-34	14 Astoria Ave	Cooper, Russell	WD4 - Residential	35,620	\$215,000.00	1.26	\$56.83	\$92.75	\$149.59
40259	49.84-1-33	2 Rose St	Pratt, Sarah E,	WD4 - Residential	113,200	\$166,000.00	0.52	\$43.88	\$294.77	\$338.65
40260	49.84-1-22	4 Rose St	Dawson, William & Tia	WD4 - Residential	23,730	\$176,000.00	0.49	\$46.52	\$61.79	\$108.32
40261	49.84-1-40	15 Jamaica Ave	Dashnaw, George E,	WD4 - Residential	30,230	\$180,000.00	0.89	\$47.58	\$78.72	\$126.30
40262	49.84-1-41.2	13 Jamaica Ave	Deveney, Douglas	WD4 - Residential	42,120	\$174,000.00	0.42	\$45.99	\$109.68	\$155.68
40263	49.84-1-17	11 Jamaica Ave	Doyle, Roger	WD4 - Residential	40,200	\$175,000.00	0.69	\$46.26	\$104.68	\$150.94
40264	49.84-1-42	9 Jamaica Ave	Hutchins, Patrick & Carrie	WD4 - Residential	60,650	\$175,000.00	0.69	\$46.26	\$157.93	\$204.19
40265	49.84-1-13	7 Jamaica Ave	Barber, Jeremy	WD4 - Residential	29,710	\$185,000.00	0.34	\$48.90	\$77.37	\$126.27
40266	49.84-1-4	5 Jamaica Ave	Russell Laura, Bascue Charles,	WD4 - Residential	40,140	\$166,400.00	0.34	\$43.99	\$104.53	\$148.51
40267	49.76-2-32	3 Jamaica Ave	Wrobel, Lisa Marie	WD4 - Residential	82,570	\$270,000.00	0.34	\$71.37	\$215.01	\$286.38
40268	49.76-2-33	3 Jamaica Ave	Leroux Nicole, Linendoll John,	WD4 - Residential	32,950	\$176,000.00	0.34	\$46.52	\$85.80	\$132.33
40269	49.76-2-35	1 Jamaica Ave	Schaffer f/n/a Boyack, Barbara F,	WD4 - Residential	17,610	\$152,000.00	0.28	\$40.18	\$45.86	\$86.04
40270	49.84-1-2	2 Tulip St	Manning IV, Roger C,	WD4 - Residential	23,410	\$178,000.00	0.34	\$47.05	\$60.96	\$108.01
40271	49.84-1-29	3 Astoria Ave	Oakes, James A & Nancy E	WD4 - Residential	32,920	\$152,000.00	0.34	\$40.18	\$85.72	\$125.90
40272	49.84-1-30	7 Astoria Ave	Robillard, Marlene & Donald	WD4 - Residential	79,070	\$172,500.00	0.34	\$45.60	\$205.90	\$251.50
40273	49.84-1-31	9 Astoria Ave	Ross Jr, Mark P,	WD4 - Residential	29,580	\$165,000.00	0.34	\$43.62	\$77.03	\$120.64
40274	49.84-1-32	11 Astoria Ave	Morin, Kyle	WD4 - Residential	54,940	\$170,000.00	0.35	\$44.94	\$143.06	\$188.00
40275	49.84-1-23	14 Jamaica Ave	Hyde, Tracy	WD4 - Residential	51,070	\$198,000.00	0.39	\$52.34	\$132.99	\$185.33
40276	49.84-1-24	12 Jamaica Ave	Rory, Murray D,	WD4 - Residential	43,130	\$165,000.00	0.34	\$43.62	\$112.31	\$155.93
40277	49.84-1-25	10 Jamaica Ave	Welch, Mark	WD4 - Residential	27,550	\$172,500.00	0.34	\$45.60	\$71.74	\$117.34
40278	49.84-1-26	8 Jamaica Ave	Kelley, Robert & Gloria	WD4 - Residential	34,010	\$155,000.00	0.34	\$40.97	\$88.56	\$129.53
40279	49.84-1-27	6 Jamaica Ave	Breault, Wendell P,	WD4 - Residential	63,100	\$195,000.00	0.34	\$51.55	\$164.31	\$215.86
40280	50.3-1-4	566 Gansevoort Rd	Kory, Robert	WD4 - Residential	26,070	\$180,000.00	0.81	\$47.58	\$67.89	\$115.47
40281	50.69-1-7.1	572 Gansevoort Rd	Alternatives Of Mankind Inc	WD4 - Residential	207,510	\$222,000.00	1.14	\$58.68	\$540.36	\$599.04
40282	50.61-2-26	578 Gansevoort Rd	Rosatj, Louis	WD4 - Residential	30,760	\$169,900.00	0.55	\$44.91	\$80.10	\$125.01
40283	50.61-2-21	580 Gansevoort Rd	Nadolny, James E,	WD4 - Residential	20,140	\$162,000.00	0.46	\$42.82	\$52.44	\$95.27
40284	50.61-2-18	582 Gansevoort Rd	Maloney, James R,	WD4 - Residential	65,500	\$167,000.00	0.46	\$44.14	\$170.56	\$214.71
40285	50.61-2-17	584 Gansevoort Rd	Magendanz, Lora	WD4 - Residential	83,400	\$172,000.00	0.46	\$45.47	\$217.17	\$262.64
40286	50.61-2-12	586 Gansevoort Rd	Mowery, Starr & Bruce	WD4 - Residential	1,295,380	\$187,000.00	0.46	\$49.43	\$3,373.19	\$3,422.62
40287	50.61-2-11	588 Gansevoort Rd	Lawrence, Phyllis	WD4 - Residential	15,550	\$168,000.00	0.46	\$44.41	\$40.49	\$84.90
40288	50.61-2-6	590 Gansevoort Rd	Anderson Bonnie, Whittemore Mark,	WD4 - Residential	39,990	\$180,000.00	0.46	\$47.58	\$104.13	\$151.71
40289	50.-1-9	600 Gansevoort Rd	St Andrew Lutheran Church	WD4 - Residential	66,230	\$545,000.00	5.57	\$144.06	\$172.46	\$316.53

Town of Moreau  
 Saratoga County, New York  
 Water District Consolidation  
 Option 3 - Ad Valorem  
 Estimated Billing Amounts per Parcel  
 April 2021

Account Number	SBL Number	Service Address	Owner	Account / Property Type	2019 Water Consumption	Total Assessed Value	Acreage	Minimum Charge	Use Fees	Total Amount Billed
40291	50.-1-10.1	612 Gansevoort Rd	Sweet, Beatrice	WD4 - Residential	49,220	\$185,000.00	5.42	\$48.90	\$128.17	\$177.07
40293	50.-1-8	620 Gansevoort Rd	Slattery, Donald & Rita	WD4 - Residential	40,930	\$234,000.00	1.18	\$61.85	\$106.58	\$168.44
40294	50.-1-7	624 Gansevoort Rd	Morgan, Scott & Jeniene	WD4 - Residential	41,220	\$182,000.00	0.86	\$48.11	\$107.34	\$155.45
40295	50.-1-6	626 Gansevoort Rd	Dick, Robert R,	WD4 - Residential	35,540	\$199,000.00	1.11	\$52.60	\$92.55	\$145.15
40296	50.-1-12.1	634-652 Gansevoort Rd	South Side Cemetery	WD4 - Residential	10,000	\$587,200.00	59.43	\$155.22	\$26.04	\$181.26
40297	50.-1-3.11	651 Gansevoort Rd	Topnotch Self Storage LLC	WD4 - Residential	154,770	\$1,283,884.00	3.27	\$339.38	\$403.02	\$742.40
40298	50.-1-4.1	639 Gansevoort Rd	Cardinale, Lois R,	WD4 - Residential	26,780	\$240,000.00	8.54	\$63.44	\$69.74	\$133.18
40299	50.-1-5	635 Gansevoort Rd	Estes, Brandon & Celine	WD4 - Residential	73,750	\$202,000.00	0.86	\$53.40	\$192.05	\$245.44
40300	50.45-1-10	631 Gansevoort Rd	Corlew, Jack	WD4 - Residential	38,750	\$195,000.00	0.61	\$51.55	\$100.91	\$152.45
40301	50.45-1-11	629 Gansevoort Rd	Dagles, Margaret	WD4 - Residential	14,230	\$131,000.00	0.23	\$34.63	\$37.06	\$71.68
40302	50.45-1-12	627 Gansevoort Rd	Knowlton, Sheila	WD4 - Residential	20,540	\$140,000.00	0.29	\$37.01	\$53.49	\$90.49
40303	50.45-1-13	625 Gansevoort Rd	Bean Jr, Jeffrey	WD4 - Residential	50,270	\$182,000.00	0.52	\$48.11	\$130.90	\$179.01
40304	50.45-1-41	621 Gansevoort Rd	Clear, Anna Jane	WD4 - Residential	11,880	\$188,000.00	0.35	\$49.70	\$30.94	\$80.63
40305	50.45-1-42	619 Gansevoort Rd	Holmquist, Glenn	WD4 - Residential	30,470	\$172,000.00	0.35	\$45.47	\$79.34	\$124.81
40307	50.53-1-13	611 Gansevoort Rd	Potter, Melissa & Adin	WD4 - Residential	214,130	\$246,800.00	0.54	\$65.24	\$557.60	\$622.84
40308	50.53-1-15	607 Gansevoort Rd	Hoffman, Nicole	WD4 - Residential	34,050	\$268,000.00	0.82	\$70.84	\$88.67	\$159.51
40309	50.69-1-6	577 Gansevoort Rd	Jacobie Apartments, LLC	WD4 - Residential	23,280	\$110,000.00	1.23	\$29.08	\$60.62	\$89.70
40310	50.53-1-16	603 Gansevoort Rd	Higgins, Daryl	WD4 - Residential	50,040	\$191,000.00	0.32	\$50.49	\$130.30	\$180.79
40311	50.53-1-17	601 Gansevoort Rd	Johnson Gary, Haynes Melanie,	WD4 - Residential	156,780	\$188,000.00	0.39	\$49.70	\$408.26	\$457.95
40312	50.61-1-5	595 Gansevoort Rd	Mett, Sheryl A,	WD4 - Residential	10,990	\$190,000.00	0.92	\$50.22	\$28.62	\$78.84
40313	50.61-2-31	589 Gansevoort Rd	Carpenter, Mark O,	WD4 - Residential	54,310	\$260,000.00	1.14	\$68.73	\$141.42	\$210.15
40314	50.61-2-30.1	587 Gansevoort Rd	Szabo, William F,	WD4 - Residential	15,120	\$140,000.00	0.68	\$37.01	\$39.37	\$76.38
40315	50.61-2-29	585 Gansevoort Rd	Doyle Ashley, Albrecht Kenneth,	WD4 - Residential	39,580	\$190,800.00	1.66	\$50.44	\$103.07	\$153.50
40316	50.61-2-28	583 Gansevoort Rd	Pedersen, Olaf M,	WD4 - Residential	31,400	\$170,000.00	2.07	\$44.94	\$81.77	\$126.70
40317	50.70-1-19	15 Jan Ave	Seaman, Beverly	WD4 - Residential	7,020	\$166,000.00	0.34	\$43.88	\$18.28	\$62.16
40318	50.61-1-8	5 Woodlawn Ave	Tonnessen, Patricia A,	WD4 - Residential	5,600	\$160,000.00	0.44	\$42.29	\$14.58	\$56.88
40319	50.61-1-9	7 Woodlawn Ave	Herlihy, Joshua & Kayla	WD4 - Residential	25,950	\$160,000.00	0.49	\$42.29	\$67.57	\$109.87
40321	50.61-1-12	11 Woodlawn Ave	Thornton, Sarah E,	WD4 - Residential	70,380	\$205,000.00	0.5	\$54.19	\$183.27	\$237.46
40322	49.68-1-19	13 Woodlawn Ave	Eisler, Melissa R.,	WD4 - Residential	119,190	\$186,000.00	0.5	\$49.17	\$310.37	\$359.54
40323	49.68-1-20	15 Woodlawn Ave	Wexler, Anthony & Jennifer	WD4 - Residential	231,620	\$250,000.00	0.5	\$66.08	\$603.14	\$669.23
40324	49.68-1-22	17 Woodlawn Ave	Bennett, Harold Joseph & Janet	WD4 - Residential	38,470	\$140,000.00	0.26	\$37.01	\$100.18	\$137.18
40325	49.68-1-23	19 Woodlawn Ave	Hanna, Cathy A,	WD4 - Residential	39,480	\$155,000.00	0.47	\$40.97	\$102.81	\$143.78
40326	49.68-1-24	21 Woodlawn Ave	Sechler, Jenny L,	WD4 - Residential	41,630	\$160,000.00	0.46	\$42.29	\$108.41	\$150.70
40327	49.68-1-25	23 Woodlawn Ave	OMalley, Katharina M,	WD4 - Residential	24,060	\$167,000.00	0.47	\$44.14	\$62.65	\$106.80
40328	49.68-1-26	25 Woodlawn Ave	Casey, Maureen	WD4 - Residential	75,830	\$195,000.00	0.47	\$51.55	\$197.46	\$249.01
40329	49.68-1-27	27 Woodlawn Ave	Clements, William	WD4 - Residential	8,360	\$170,000.00	0.45	\$44.94	\$21.77	\$66.71
40330	49.68-1-53	29 Woodlawn Ave	McCabe, Charles T,	WD4 - Residential	31,230	\$172,000.00	0.83	\$45.47	\$81.32	\$126.79
40331	49.68-1-29	36 Woodlawn Ave	Runkel, Collin	WD4 - Residential	7,870	\$175,000.00	0.61	\$46.26	\$20.49	\$66.75
40332	49.68-1-30	34 Woodlawn Ave	Washburn, Albert A,	WD4 - Residential	72,280	\$175,000.00	0.48	\$46.26	\$188.22	\$234.48
40333	49.68-1-31	32 Woodlawn Ave	St George, Joyce M,	WD4 - Residential	41,250	\$210,000.00	0.45	\$55.51	\$107.42	\$162.93
40334	49.68-1-32	30 Woodlawn Ave	Chaplek, Joanne	WD4 - Residential	40,610	\$205,000.00	0.42	\$54.19	\$105.75	\$159.94
40335	49.68-1-33	28 Woodlawn Ave	Marino, Marie E,	WD4 - Residential	22,830	\$163,000.00	0.38	\$43.09	\$59.45	\$102.54
40336	49.68-1-34	26 Woodlawn Ave	Reed, Tyson & Nikki	WD4 - Residential	26,190	\$160,000.00	0.3	\$42.29	\$68.20	\$110.49
40337	49.68-1-35.1	24 Woodlawn Ave	Duxbury, Emerson & Madeline	WD4 - Residential	14,330	\$155,000.00	0.49	\$40.97	\$37.32	\$78.29
40338	49.68-1-36	22 Woodlawn Ave	Usher Trustee, Michael P,	WD4 - Residential	53,960	\$188,000.00	0.48	\$49.70	\$140.51	\$190.21
40339	49.68-1-37	20 Woodlawn Ave	Palmer Jr, Gordon J,	WD4 - Residential	24,760	\$190,000.00	0.36	\$50.22	\$64.48	\$114.70
40340	50.61-1-11	18 Woodlawn Ave	Murphy, Jeramie J,	WD4 - Residential	72,720	\$165,000.00	0.39	\$43.62	\$189.36	\$232.98
40341	50.61-2-30.2	12 Woodlawn Ave	Szabo, Susan A,	WD4 - Residential	39,490	\$175,000.00	0.54	\$46.26	\$102.83	\$149.09
40342	50.61-1-7	8 Woodlawn Ave	Miller, Nancy E,	WD4 - Residential	50,370	\$159,000.00	0.42	\$42.03	\$131.16	\$173.19
40343	50.61-1-6	6 Woodlawn Ave	Morrissey, Gerald E,	WD4 - Residential	17,950	\$178,000.00	0.2	\$47.05	\$46.74	\$93.79
40344	50.53-1-18	29 Greenway Rd	Cook, Scott J,	WD4 - Residential	72,640	\$159,000.00	0.37	\$42.03	\$189.16	\$231.18
40345	50.53-1-21	27 Greenway Rd	Hill Joel, Weller Catherine,	WD4 - Residential	40,000	\$148,000.00	0.33	\$39.12	\$104.16	\$143.28
40346	50.53-1-25	25 Greenway Rd	Abbey, Christopher L,	WD4 - Residential	69,170	\$168,000.00	0.33	\$44.41	\$180.12	\$224.53

Town of Moreau  
 Saratoga County, New York  
 Water District Consolidation  
 Option 3 - Ad Valorem  
 Estimated Billing Amounts per Parcel  
 April 2021

Account Number	SBL Number	Service Address	Owner	Account / Property Type	2019 Water Consumption	Total Assessed Value	Acreage	Minimum Charge	Use Fees	Total Amount Billed
40347	50.53-1-26	23 Greenway Rd	Whalen, Dorothy E,	WD4 - Residential	41,560	\$161,000.00	0.34	\$42.56	\$108.22	\$150.78
40348	50.53-1-28	21 Greenway Rd	Winkler, Naudine	WD4 - Residential	13,500	\$164,000.00	0.39	\$43.35	\$35.15	\$78.51
40349	50.53-1-31	19 Greenway Rd	Henry, Armand F,	WD4 - Residential	46,220	\$175,000.00	0.41	\$46.26	\$120.36	\$166.62
40350	50.53-1-32	17 Greenway Rd	Rich, Martin S,	WD4 - Residential	98,280	\$185,000.00	0.41	\$48.90	\$255.92	\$304.82
40351	50.53-1-34	15 Greenway Rd	Pidgeon, Todd R,	WD4 - Residential	55,440	\$169,000.00	0.41	\$44.67	\$144.37	\$189.04
40352	49.60-1-23	13 Greenway Rd	Hadley, James & Wendy	WD4 - Residential	71,610	\$215,000.00	0.41	\$56.83	\$186.47	\$243.31
40353	49.60-1-24	11 Greenway Rd	Smaldone, Barbara	WD4 - Residential	62,900	\$200,000.00	0.41	\$52.87	\$163.79	\$216.66
40354	49.60-1-25	9 Greenway Rd	DeLuke Jr, Frank	WD4 - Residential	112,560	\$200,000.00	0.41	\$52.87	\$293.11	\$345.97
40355	49.60-1-28	7 Greenway Rd	McCarty, Thomas	WD4 - Residential	20,580	\$173,000.00	0.41	\$45.73	\$53.59	\$99.32
40356	49.60-1-29	5 Greenway Rd	Limmer, Harold & Margaret	WD4 - Residential	33,810	\$205,000.00	0.41	\$54.19	\$88.04	\$142.23
40357	49.60-1-30	3 Greenway Rd	Donbeck, Brandy	WD4 - Residential	43,050	\$156,000.00	0.41	\$41.24	\$112.10	\$153.34
40358	49.60-1-31	1 Greenway Rd	Willis Sr., Leslie & Daniel	WD4 - Residential	62,800	\$165,000.00	0.42	\$43.62	\$163.53	\$207.15
40359	49.68-1-11	2 Greenway Rd	Straub, Mary H,	WD4 - Residential	25,570	\$175,000.00	0.75	\$46.26	\$66.58	\$112.84
40360	49.68-1-12	4 Greenway Rd	Mound Jennifer, Atchinson Rowan G,	WD4 - Residential	58,820	\$162,000.00	0.43	\$42.82	\$153.17	\$195.99
40361	49.68-1-13	6 Greenway Rd	Gatchell, John	WD4 - Residential	25,600	\$151,000.00	0.43	\$39.91	\$66.66	\$106.58
40362	49.68-1-14	8 Greenway Rd	Braley, Tamie & Ruth	WD4 - Residential	42,210	\$174,000.00	0.43	\$45.99	\$109.92	\$155.91
40363	49.68-1-15	10 Greenway Rd	Monastero, Karen	WD4 - Residential	71,950	\$155,000.00	0.43	\$40.97	\$187.36	\$228.33
40364	49.68-1-17	12 Greenway Rd	Wolfe, William & Deborah	WD4 - Residential	39,390	\$182,000.00	0.46	\$48.11	\$102.57	\$150.68
40365	49.68-1-18	14 Greenway Rd	Boggie, Christopher & Brandi	WD4 - Residential	39,850	\$180,000.00	0.46	\$47.58	\$103.77	\$151.35
40366	50.61-1-1	16 Greenway Rd	Underwood, Steven	WD4 - Residential	48,780	\$175,000.00	0.46	\$46.26	\$127.02	\$173.28
40367	50.61-1-2	18 Greenway Rd	Liberty, John P,	WD4 - Residential	39,570	\$160,000.00	0.46	\$42.29	\$103.04	\$145.33
40368	50.61-1-3	20 Greenway Rd	Varney, Jarod & Angeline	WD4 - Residential	51,970	\$200,000.00	0.46	\$52.87	\$135.33	\$188.20
40369	50.53-1-40	1 Woodlawn Ave	Terrio, Michael & Kayla	WD4 - Residential	83,330	\$190,000.00	0.73	\$50.22	\$216.99	\$267.22
40370	49.68-1-16	32 Lincoln Ave	Linehan Jr, Matthew R,	WD4 - Residential	95,450	\$198,000.00	0.44	\$52.34	\$248.55	\$300.89
40371	49.68-1-57	22 Lincoln Ave	Goldstein Toby, Boland Erin,	WD4 - Residential	19,760	\$175,200.00	0.33	\$46.31	\$51.46	\$97.77
40372	49.68-1-39	20 Lincoln Ave	Daniels, Marion	WD4 - Residential	4,470	\$165,000.00	0.33	\$43.62	\$11.64	\$55.26
40373	49.68-1-40	18 Lincoln Ave	Dickinson, Joan M,	WD4 - Residential	26,000	\$200,000.00	0.42	\$52.87	\$67.70	\$120.57
40374	49.68-1-41	16 Lincoln Ave	Fish, Daryle & Ruth	WD4 - Residential	30,110	\$168,000.00	0.5	\$44.41	\$78.41	\$122.82
40375	49.68-1-42	14 Lincoln Ave	Webster, Mark & Bonnie	WD4 - Residential	26,410	\$155,000.00	0.56	\$40.97	\$68.77	\$109.74
40376	49.68-1-43	12 Lincoln Ave	Anders, Jeffrey & Sandra	WD4 - Residential	43,720	\$162,000.00	0.45	\$42.82	\$113.85	\$156.67
40377	49.68-1-44	10 Lincoln Ave	Williams, Michael & Kristen	WD4 - Residential	58,440	\$152,000.00	0.36	\$40.18	\$152.18	\$192.36
40378	49.68-1-45	8 Lincoln Ave	Anderson, Raymond F,	WD4 - Residential	62,620	\$187,500.00	0.39	\$49.56	\$163.06	\$212.63
40379	49.76-1-3	7 Lincoln Ave	Wallace, James & Madeline	WD4 - Residential	14,420	\$300,000.00	0.91	\$79.30	\$37.55	\$116.85
40380	49.76-1-2	9 Lincoln Ave	King, Kathleen	WD4 - Residential	33,470	\$203,000.00	0.81	\$53.66	\$87.16	\$140.82
40381	49.76-1-1	11 Lincoln Ave	Bottum, Diane M,	WD4 - Residential	59,910	\$220,000.00	0.34	\$58.15	\$156.01	\$214.16
40382	50.53-1-14	1 Pine Rd	Rule, Tyler	WD4 - Residential	44,410	\$176,000.00	0.39	\$46.52	\$115.64	\$162.17
40383	50.53-1-39	5 Pine Rd	Toney, John	WD4 - Residential	65,000	\$175,000.00	0.7	\$46.26	\$169.26	\$215.52
40384	50.53-1-8	7 Pine Rd	Gant Jr, Donna & James	WD4 - Residential	74,060	\$160,000.00	0.34	\$42.29	\$192.85	\$235.15
40385	50.53-1-5	9 Pine Rd	Chase, Nicole A,	WD4 - Residential	59,020	\$168,000.00	0.34	\$44.41	\$153.69	\$198.10
40386	50.45-1-28	1 Woodside Ave	McCane, Carl & Donna	WD4 - Residential	41,980	\$174,000.00	0.41	\$45.99	\$109.32	\$155.31
40387	50.53-1-38	11 Pine Rd	Rockett, Sandra	WD4 - Residential	33,550	\$155,000.00	0.26	\$40.97	\$87.36	\$128.34
40388	50.53-1-37	13 Pine Rd	Walsh, Shane & Stacy	WD4 - Residential	69,530	\$243,000.00	0.26	\$64.23	\$181.06	\$245.29
40389	50.53-1-36	15 Pine Rd	Barton, James & Heather	WD4 - Residential	106,730	\$202,000.00	0.34	\$53.40	\$277.93	\$331.32
40390	49.60-1-19	17 Pine Rd	Piersol, Seth	WD4 - Residential	43,170	\$156,000.00	0.34	\$41.24	\$112.42	\$153.65
40391	49.60-1-42	21 Pine Rd	Furey, John T,	WD4 - Residential	21,380	\$218,800.00	0.6	\$57.84	\$55.67	\$113.51
40392	49.60-1-12	23 Pine Rd	Bessey, Barbara	WD4 - Residential	26,660	\$140,000.00	0.48	\$37.01	\$69.42	\$106.43
40393	49.60-1-45	24 Pine Rd	Pelicone, Joseph & Debbie	WD4 - Residential	54,590	\$240,000.00	1.7	\$63.44	\$142.15	\$205.59
40394	49.60-1-26	22 Pine Rd	Abbott, Barbara Ann	WD4 - Residential	26,130	\$153,000.00	0.69	\$40.44	\$68.04	\$108.49
40395	49.60-1-20	20 Pine Rd	Johnson, Alice	WD4 - Residential	32,060	\$160,000.00	0.4	\$42.29	\$83.48	\$125.78
40396	49.60-1-21	18 Pine Rd	Nicholson, Phillip	WD4 - Residential	71,680	\$161,000.00	0.69	\$42.56	\$186.66	\$229.21
40397	50.53-1-35	16 Pine Rd	Thornton, Angela & Joseph	WD4 - Residential	72,450	\$170,000.00	0.69	\$44.94	\$188.66	\$233.60
40398	50.53-1-33	14 Pine Rd	Hazard, Bruce & Elizabeth	WD4 - Residential	36,840	\$171,000.00	0.69	\$45.20	\$95.93	\$141.13
40399	50.53-1-30	12 Pine Rd	Potter, Robert James & Carol	WD4 - Residential	29,120	\$161,500.00	0.69	\$42.69	\$75.83	\$118.52

Town of Moreau  
 Saratoga County, New York  
 Water District Consolidation  
 Option 3 - Ad Valorem  
 Estimated Billing Amounts per Parcel  
 April 2021

Account Number	SBL Number	Service Address	Owner	Account / Property Type	2019 Water Consumption	Total Assessed Value	Acreage	Minimum Charge	Use Fees	Total Amount Billed
40400	50.53-1-29	10 Pine Rd	Washburn, Scott F,	WD4 - Residential	21,650	\$160,000.00	0.69	\$42.29	\$56.38	\$98.67
40401	50.53-1-27	8 Pine Rd	Kristel, Brian G,	WD4 - Residential	86,580	\$172,000.00	0.69	\$45.47	\$225.46	\$270.92
40402	50.53-1-24	6 Pine Rd	Joseph, Marisa	WD4 - Residential	59,890	\$190,000.00	0.69	\$50.22	\$155.95	\$206.18
40403	50.53-1-23	4 Pine Rd	Greene, William G,	WD4 - Residential	59,270	\$210,000.00	0.69	\$55.51	\$154.34	\$209.85
40404	50.53-1-22	2 Pine Rd	Bahr, Lynn M,	WD4 - Residential	82,980	\$175,000.00	0.69	\$46.26	\$216.08	\$262.34
40405	50.45-1-44	1 Willow St	Sanok, Edward	WD4 - Residential	56,370	\$210,000.00	0.35	\$55.51	\$146.79	\$202.30
40406	50.45-1-39	5 Willow St	Weaver, Lawrence W,	WD4 - Residential	31,840	\$148,000.00	0.35	\$39.12	\$82.91	\$122.03
40407	50.45-1-38	7 Willow St	Carruthers, Warren S,	WD4 - Residential	202,200	\$208,000.00	0.39	\$54.98	\$526.53	\$581.51
40408	50.45-1-35	9 Willow St	Cicchinelli, Karen	WD4 - Residential	119,210	\$200,000.00	0.34	\$52.87	\$310.42	\$363.29
40409	50.45-1-34	11 Willow St	Lareau Alexei, Clark Erin,	WD4 - Residential	28,380	\$160,000.00	0.34	\$42.29	\$73.90	\$116.20
40410	50.45-1-30	17 Willow St	Beladino, Nicole A,	WD4 - Residential	63,750	\$160,000.00	0.34	\$42.29	\$166.01	\$208.30
40411	50.45-1-29	19 Willow St	Ryan, Robin & Joyce	WD4 - Residential	63,210	\$185,000.00	0.34	\$48.90	\$164.60	\$213.50
40412	49.52-1-25	21 Willow St	Rumrill, Pamela	WD4 - Residential	123,710	\$215,000.00	0.5	\$56.83	\$322.14	\$378.97
40413	49.60-1-17	20 Willow St	Baker, Dennis R,	WD4 - Residential	24,010	\$210,000.00	0.52	\$55.51	\$62.52	\$118.03
40414	49.60-1-18	18 Willow St	Baker, Eric W,	WD4 - Residential	22,630	\$179,000.00	0.34	\$47.32	\$58.93	\$106.24
40415	50.53-1-1	16 Willow St	Pratt III Arthur, DeRush Sue,	WD4 - Residential	43,520	\$205,000.00	0.34	\$54.19	\$113.33	\$167.52
40416	50.53-1-2	14 Willow St	Tyler, Carpenter F,	WD4 - Residential	23,750	\$175,500.00	0.34	\$46.39	\$61.85	\$108.24
40417	50.53-1-6	10 Willow St	Sullivan, Patrick J,	WD4 - Residential	40,020	\$177,000.00	0.34	\$46.79	\$104.21	\$151.00
40418	50.53-1-7	8 Willow St	Aitcheson, William J,	WD4 - Residential	44,880	\$176,000.00	0.34	\$46.52	\$116.87	\$163.39
40419	50.53-1-12	4 Willow St	Long, Nichele M,	WD4 - Residential	351,300	\$175,000.00	0.36	\$46.26	\$914.79	\$961.05
40420	50.45-1-14	2 Spruce St	Taylor, Duane P,	WD4 - Residential	76,270	\$182,000.00	0.38	\$48.11	\$198.61	\$246.72
40421	50.45-1-17	4 Spruce St	Kelly, Peter & Margaret	WD4 - Residential	189,470	\$168,000.00	0.4	\$44.41	\$493.38	\$537.79
40422	50.45-1-21	6 Spruce St	Wood, Leslie V,	WD4 - Residential	13,580	\$175,000.00	0.34	\$46.26	\$35.36	\$81.62
40423	50.45-1-22	10 Spruce St	Curran, Joseph A,	WD4 - Residential	76,050	\$228,000.00	0.35	\$60.27	\$198.04	\$258.30
40424	50.45-1-24	12 Spruce St	Vanderwerken, Scott & April	WD4 - Residential	45,200	\$172,000.00	0.34	\$45.47	\$117.70	\$163.17
40425	50.45-1-25	14 Spruce St	Hayes, David & Katherine	WD4 - Residential	81,770	\$230,000.00	0.34	\$60.80	\$212.93	\$273.73
40426	50.45-1-27	16 Spruce St	Goliber, Roberta	WD4 - Residential	22,840	\$160,000.00	0.36	\$42.29	\$59.48	\$101.77
40427	50.45-1-33	7 Spruce St	Salerno, Alyssa N.,	WD4 - Residential	28,430	\$170,000.00	0.21	\$44.94	\$74.03	\$118.97
40428	50.45-1-36	5 Spruce St	Cardinale, James & Stacey	WD4 - Residential	58,640	\$192,000.00	0.34	\$50.75	\$152.70	\$203.45
40429	50.45-1-37	3 Spruce St	Rozell, Judith A,	WD4 - Residential	21,920	\$166,000.00	0.44	\$43.88	\$57.08	\$100.96
40430	50.45-1-40	1 Spruce St	Alonzo De Paz, Raul	WD4 - Residential	49,210	\$188,000.00	0.4	\$49.70	\$128.14	\$177.84
40431	50.45-1-9	2 Linden St	Morrow, Benjamin J,	WD4 - Residential	28,590	\$168,000.00	0.4	\$44.41	\$74.45	\$118.86
40432	50.45-1-8	4 Linden St	Deet Jason, Taylor Kristy,	WD4 - Residential	148,980	\$183,000.00	0.42	\$48.37	\$387.95	\$436.32
40433	50.45-1-7	6 Linden St	Corso, Jason Scott & Anne Marie	WD4 - Residential	121,330	\$180,000.00	0.44	\$47.58	\$315.94	\$363.53
40434	50.45-1-6	8 Linden St	Lubera, Paul	WD4 - Residential	33,350	\$195,000.00	0.65	\$51.55	\$86.84	\$138.39
40435	50.45-1-45	10 Linden St	Bottari, Carol E,	WD4 - Residential	37,440	\$198,000.00	0.78	\$52.34	\$97.49	\$149.83
40436	50.45-1-3	14 Linden St	McInnis, Maureen & Michael	WD4 - Residential	24,950	\$169,900.00	0.79	\$44.91	\$64.97	\$109.88
40437	50.45-1-23	9 Linden St	Smith, Carole & James	WD4 - Residential	15,190	\$210,000.00	0.52	\$55.51	\$39.55	\$95.07
40438	50.45-1-20	7 Linden St	Bedian, Amanda	WD4 - Residential	44,400	\$215,000.00	0.52	\$56.83	\$115.62	\$172.45
40439	50.45-1-19	5 Linden St	Corso, Michael A,	WD4 - Residential	64,270	\$190,000.00	0.49	\$50.22	\$167.36	\$217.58
40440	50.45-1-16	3 Linden St	Searles Jr., Lyndon	WD4 - Residential	8,960	\$185,000.00	0.35	\$48.90	\$23.33	\$72.23
40441	50.45-1-15	1 Linden St	Robillard, Mary & Paul	WD4 - Residential	3,970	\$190,000.00	0.35	\$50.22	\$10.34	\$60.56
40442	50.53-1-9	1 Douglas Ave	Mouser, Cecil & M Diane	WD4 - Residential	147,830	\$180,000.00	0.39	\$47.58	\$384.95	\$432.53
40443	50.45-1-18	5 Douglas Ave	Moon, Frederick	WD4 - Residential	27,010	\$144,000.00	0.34	\$38.06	\$70.33	\$108.40
40444	50.45-1-32	2 Woodside Ave	McAllister Jr, Victoria & Brian	WD4 - Residential	287,080	\$205,000.00	0.48	\$54.19	\$747.56	\$801.75
40445	50.45-1-31	4 Woodside Ave	Fichtner, Julie	WD4 - Residential	43,340	\$181,000.00	0.34	\$47.84	\$112.86	\$160.70
40446	50.53-1-3	6 Woodside Ave	Owens, Leo	WD4 - Residential	28,240	\$170,000.00	0.34	\$44.94	\$73.54	\$118.47
40447	50.53-1-4	10 Woodside Ave	Rumrill, Brian	WD4 - Residential	16,480	\$175,000.00	0.34	\$46.26	\$42.91	\$89.17
40448	50.-1-4.2	32 Donna Ave	Cartier, Andrew J,	WD4 - Residential	51,860	\$230,000.00	0.76	\$60.80	\$135.04	\$195.84
40449	50.45-1-2	28 Donna Ave	Taylor, Brian & Helen	WD4 - Residential	111,550	\$185,000.00	0.31	\$48.90	\$290.48	\$339.38
40450	50.45-1-1	26 Donna Ave	Gebro, Bryan & Theresa	WD4 - Residential	75,840	\$160,000.00	0.34	\$42.29	\$197.49	\$239.78
40451	49.52-1-18	24 Donna Ave	Forth, Tina	WD4 - Residential	23,440	\$185,000.00	0.65	\$48.90	\$61.04	\$109.94
40452	49.52-1-19	22 Donna Ave	Holmquist, Peter E,	WD4 - Residential	49,010	\$169,000.00	0.56	\$44.67	\$127.62	\$172.30

Town of Moreau  
Saratoga County, New York  
Water District Consolidation  
Option 3 - Ad Valorem  
Estimated Billing Amounts per Parcel  
April 2021

Account Number	SBL Number	Service Address	Owner	Account / Property Type	2019 Water Consumption	Total Assessed Value	Acreage	Minimum Charge	Use Fees	Total Amount Billed
40453	49.52-1-20	18 Donna Ave	Lawrence, William T,	WD4 - Residential	36,170	\$170,000.00	0.52	\$44.94	\$94.19	\$139.12
40454	49.52-1-21	16 Donna Ave	Truesdale, Robert G,	WD4 - Residential	22,370	\$203,000.00	0.34	\$53.66	\$58.25	\$111.91
40455	49.52-1-22	14 Donna Ave	Taylor, Joseph & Christina	WD4 - Residential	52,130	\$188,000.00	0.34	\$49.70	\$135.75	\$185.44
40456	49.52-1-23	12 Donna Ave	Springer, Jaqueline	WD4 - Residential	73,330	\$160,000.00	0.34	\$42.29	\$190.95	\$233.25
40457	49.52-1-27	8 Donna Ave	LaRose, Shirley J,	WD4 - Residential	15,850	\$160,000.00	0.41	\$42.29	\$41.27	\$83.57
40458	49.60-1-14	6 Donna Ave	Hoffer, Robert & Amy	WD4 - Residential	46,910	\$185,000.00	0.41	\$48.90	\$122.15	\$171.06
40459	50.45-1-26	13 Donna Ave	Rodriguez, Jorge & Lynne	WD4 - Residential	67,520	\$195,000.00	0.43	\$51.55	\$175.82	\$227.37
40460	50.53-1-20	2 Woodlawn Ave	Thorne, Michael & Christine	WD4 - Residential	54,540	\$165,000.00	0.43	\$43.62	\$142.02	\$185.64
40461	49.84-1-3	4 Jamaica Ave	Tucker, Bobby & Annette	WD4 - Residential	59,900	\$201,200.00	0.34	\$53.18	\$155.98	\$209.16
40462	50.61-2-27.1	581 Gansevoort Rd	Mulholland, Rena & Glenn	WD4 - Residential	19,530	\$120,000.00	1.35	\$31.72	\$50.86	\$82.58
40463	50.61-2-25	4 Castle Rd	McKinney Darren, Bennett Lynn,	WD4 - Residential	79,630	\$178,000.00	0.46	\$47.05	\$207.36	\$254.41
40464	50.69-1-9	2 Castle Rd	Van Tassel, Dylan J,	WD4 - Residential	32,940	\$180,000.00	0.48	\$47.58	\$85.78	\$133.36
40465	50.-3-24.1	19 Jan Ave	Town of Moreau	WD4 - Indust & Munic	4,398,340	\$1,010,000.00	105.11	\$266.98	\$11,453.33	\$11,720.31
40466	50.-1-43.1	1726 Route 9	7 Properties, LLC	WD4 - Residential	33,280	\$560,000.00	1.02	\$148.03	\$86.66	\$234.69
40468	50.53-1-19	597 Gansevoort Rd	Boucher, Katelyn E,	WD4 - Residential	34,460	\$143,000.00	0.46	\$37.80	\$89.73	\$127.53
40470	50.6-1-25	10 Pheasant Way	Buser Randee, Suckman Kirk	WD4 - Residential	65,420	\$200,000.00	0.6	\$52.87	\$170.35	\$223.22
40471	50.6-1-24	12 Pheasant Way	Linehan, Kyle F,	WD4 - Residential	158,650	\$205,000.00	0.35	\$54.19	\$413.13	\$467.32
40472	50.6-1-17	24 Pheasant Way	Nolan, James	WD4 - Residential	39,030	\$200,000.00	0.34	\$52.87	\$101.63	\$154.50
40473	50.6-1-23	14 Pheasant Way	Fougere, Donald & Aleesan	WD4 - Residential	151,950	\$210,000.00	0.34	\$55.51	\$395.68	\$451.19
40474	50.6-1-22	16 Pheasant Way	Glen, Helen M,	WD4 - Residential	17,340	\$175,000.00	0.38	\$46.26	\$45.15	\$91.41
40475	50.6-1-41	11 Pheasant Way	Barber, Christopher I,	WD4 - Residential	158,460	\$215,000.00	0.37	\$56.83	\$412.63	\$469.46
40476	49.60-1-22	27 Lincoln Ave	Pallis, Evangelos & Loula	WD4 - Residential	37,680	\$215,000.00	0.29	\$56.83	\$98.12	\$154.95
40477	50.-1-28	143 Bluebird Rd	Tri-County Holiness Assoc Inc	WD4 - Residential	2,240	\$110,000.00	0.95	\$29.08	\$5.83	\$34.91
40478	50.6-1-2	1 Pheasant Way	DeFrancisco, Robert J.,	WD4 - Residential	39,400	\$228,500.00	0.38	\$60.40	\$102.60	\$163.00
40479	50.6-1-29	3 Pheasant Way	Hall Iris, Brown Larry,	WD4 - Residential	136,220	\$175,000.00	0.36	\$46.26	\$354.72	\$400.98
40480	50.6-1-18	22 Pheasant Way	Migliori, Michael A,	WD4 - Residential	161,000	\$205,000.00	0.34	\$54.19	\$419.25	\$473.43
40481	50.6-1-20	18 Pheasant Way	Friedel, Paul	WD4 - Residential	132,980	\$225,500.00	0.71	\$59.61	\$346.28	\$405.89
40482	50.6-1-45	9 Deer Run	Yellen, Tina	WD4 - Residential	127,590	\$210,000.00	0.41	\$55.51	\$332.25	\$387.76
40483	50.1-1-27	308 Fort Edward Rd	Farmer, Christine	WD4 - Residential	37,620	\$156,500.00	0.49	\$41.37	\$97.96	\$139.33
40484	50.6-1-48	3 Deer Run	Johnson, Christopher	WD4 - Residential	126,780	\$190,000.00	0.34	\$50.22	\$330.14	\$380.36
40485	50.6-1-43	7 Pheasant Way	Potter, Edward & Susan	WD4 - Residential	39,910	\$210,000.00	0.41	\$55.51	\$103.93	\$159.44
40486	50.6-1-19	20 Pheasant Way	Sears Jr, Mina & James	WD4 - Residential	108,560	\$250,000.00	0.43	\$66.08	\$282.69	\$348.78
40487	50.6-1-16	26 Pheasant Way	DeLuke, Maureen A,	WD4 - Residential	26,720	\$205,000.00	0.34	\$54.19	\$69.58	\$123.77
40488	50.6-1-46	7 Deer Run	Yakush, Michael & Christine	WD4 - Residential	163,270	\$225,000.00	0.38	\$59.48	\$425.16	\$484.63
40489	50.6-1-51	8 Deer Run	Polito, Ines & Mark	WD4 - Residential	157,950	\$229,000.00	0.36	\$60.53	\$411.30	\$471.84
40490	50.6-1-47	5 Deer Run	Hubinger, Jennette	WD4 - Residential	54,330	\$210,000.00	0.34	\$55.51	\$141.48	\$196.99
40491	50.6-1-50	6 Deer Run	Gardner, Ethel C,	WD4 - Residential	79,720	\$165,000.00	0.37	\$43.62	\$207.59	\$251.21
40492	50.6-1-27	6 Pheasant Way	Colombo, Joseph & Laura	WD4 - Residential	130,640	\$205,000.00	0.52	\$54.19	\$340.19	\$394.38
40493	50.6-1-26	8 Pheasant Way	Pichardo, Robert & Jennifer	WD4 - Residential	40,910	\$210,000.00	0.68	\$55.51	\$106.53	\$162.04
40494	50.6-1-1	2 Pheasant Way	Sutphin Jr, George E,	WD4 - Residential	41,190	\$210,000.00	0.48	\$55.64	\$107.26	\$162.90
40495	50.6-1-42	9 Pheasant Way	Newell, Paul & Elsa	WD4 - Residential	60,840	\$205,000.00	0.36	\$54.19	\$158.43	\$212.62
40497	50.6-1-49	4 Deer Run	Hutter, Kyle & Cynthia	WD4 - Residential	275,160	\$240,000.00	0.39	\$63.44	\$716.52	\$779.96
40499	50.6-1-38	2 Deer Run	Ranck, Don & Rosemarye	WD4 - Residential	61,280	\$210,000.00	0.4	\$55.51	\$159.57	\$215.08
40500	49.84-1-10	6 Violet St	Simmons, Kevin	WD4 - Residential	22,810	\$234,000.00	0.38	\$61.85	\$59.40	\$121.25
40501	50.6-1-44	11 Deer Run	Green, Brian & Lisa	WD4 - Residential	199,540	\$205,000.00	0.46	\$54.19	\$519.60	\$573.79
40502	50.6-1-28	4 Pheasant Way	Whitman Sr, Donald T,	WD4 - Residential	164,330	\$175,000.00	0.35	\$46.26	\$427.92	\$474.18
40503	50.6-1-40	13 Pheasant Way	Tourtillot, Andrew J,	WD4 - Residential	102,030	\$200,000.00	0.39	\$52.87	\$265.69	\$318.55
40504	50.6-1-33	27 Pheasant Way	Smith II, Kelly & Thomas E,	WD4 - Residential	147,720	\$210,000.00	0.41	\$55.51	\$384.66	\$440.18
40505	50.6-1-8	40 Pheasant Way	Humowitz, Richard & Virginia	WD4 - Residential	121,530	\$190,000.00	0.38	\$50.22	\$316.47	\$366.69
40506	50.-1-15	44 William St	Ireland Trustee, Edith	WD4 - Residential	90,910	\$179,000.00	0.61	\$47.32	\$236.73	\$284.05
40507	50.6-1-10	36 Pheasant Way	Naranjo, Blake & Stacey	WD4 - Residential	149,930	\$300,000.00	0.35	\$79.30	\$390.42	\$469.72
40508	50.1-1-42	306 Fort Edward Rd	Burt, Frank A,	WD4 - Residential	73,220	\$126,000.00	0.42	\$33.31	\$190.67	\$223.97
40509	50.6-1-39	15 Pheasant Way	Sharp, Daniel A,	WD4 - Residential	133,500	\$255,000.00	0.4	\$67.41	\$347.64	\$415.04



Town of Moreau  
 Saratoga County, New York  
 Water District Consolidation  
 Option 3 - Ad Valorem  
 Estimated Billing Amounts per Parcel  
 April 2021

Account Number	SBL Number	Service Address	Owner	Account / Property Type	2019 Water Consumption	Total Assessed Value	Acreage	Minimum Charge	Use Fees	Total Amount Billed
40510	50.6-1-34	25 Pheasant Way	Mitchell, Chad	WD4 - Residential	73,190	\$200,000.00	0.34	\$52.87	\$190.59	\$243.45
40511	50.1-1-41	304 Fort Edward Rd	CWASAY REI LLC	WD4 - Residential	70,800	\$104,000.00	0.48	\$27.49	\$184.36	\$211.85
40512	50.62-2-22	2 Myron Rd	Loomis, Clint & Cynthia	WD4 - Residential	44,020	\$190,000.00	0.61	\$50.22	\$114.63	\$164.85
40513	50.6-1-35	23 Pheasant Way	Sefcik, Paul & Jaime	WD4 - Residential	166,110	\$210,000.00	0.35	\$55.51	\$432.55	\$488.06
40514	50.6-1-5	46 Pheasant Way	Campbell, Ron & Deborah	WD4 - Residential	82,310	\$210,000.00	0.38	\$55.51	\$214.34	\$269.85
40515	50.6-1-11	34 Pheasant Way	Blake, Scott & Tammy	WD4 - Residential	233,170	\$268,000.00	0.45	\$70.84	\$607.18	\$678.02
40516	50.6-1-15	28 Pheasant Way	Ilucci, James & Judy	WD4 - Residential	145,480	\$200,000.00	0.34	\$52.87	\$378.83	\$431.70
40517	50.6-1-9	38 Pheasant Way	Baldwin, Michael & Andrea	WD4 - Residential	191,340	\$242,000.00	0.34	\$63.97	\$498.25	\$562.22
40518	50.1-1-26	310 Fort Edward Rd	Newell, James	WD4 - Residential	42,810	\$190,000.00	0.28	\$50.22	\$111.48	\$161.70
40519	50.6-1-32	29 Pheasant Way	Blauvelt, Roger & Anne	WD4 - Residential	170,760	\$215,000.00	0.42	\$56.83	\$444.66	\$501.49
40520	50.-2-72.12	242 Fort Edward Rd	Bashant, Jesse J,	WD4 - Residential	62,670	\$343,000.00	1.05	\$90.67	\$163.19	\$253.86
40521	50.-2-72.111	234 Fort Edward Rd	Bashant, Lanny & Jacqueline	WD4 - Residential	58,210	\$320,000.00	15.69	\$84.59	\$151.58	\$236.17
40522	50.1-1-25	312 Fort Edward Rd	Patricia Johnson LLC	WD4 - Residential	35,310	\$152,000.00	0.4	\$40.18	\$91.95	\$132.13
40523	50.-2-72.112	230 Fort Edward Rd	Legault, James & Donna A,	WD4 - Residential	72,290	\$231,000.00	1.87	\$61.06	\$188.24	\$249.31
40524	50.-2-78	274 Fort Edward Rd	Walls, Larry A,	WD4 - Residential	102,340	\$135,000.00	0.38	\$35.69	\$266.49	\$302.18
40525	50.6-1-12	32 Pheasant Way	Fronhofer, Denise	WD4 - Residential	96,190	\$295,000.00	0.48	\$77.98	\$250.48	\$328.46
40526	50.6-1-31	31 Pheasant Way	Thomsen, Brian	WD4 - Residential	154,540	\$222,000.00	0.36	\$58.68	\$402.42	\$461.11
40527	50.6-1-6	44 Pheasant Way	Ryan, Matthew & Micah	WD4 - Residential	184,400	\$210,000.00	0.37	\$55.51	\$480.18	\$535.69
40528	50.6-1-7	42 Pheasant Way	Kirk, Christopher & Stacy	WD4 - Residential	127,580	\$210,000.00	0.35	\$55.51	\$332.22	\$387.73
40529	50.6-1-36	21 Pheasant Way	Sliva, Thomas	WD4 - Residential	282,970	\$210,000.00	0.35	\$55.51	\$736.86	\$792.37
40531	50.1-1-5	2 Grover Ave	White, Hank & Christina	WD4 - Residential	54,460	\$185,000.00	0.22	\$48.90	\$141.81	\$190.72
40532	50.6-1-14	30 Pheasant Way	Carroll, Tracy J,	WD4 - Residential	187,360	\$220,000.00	0.36	\$58.15	\$487.89	\$546.04
40533	50.6-1-30	33 Pheasant Way	Bartholomew, Elizabeth & Jacob	WD4 - Residential	77,340	\$210,000.00	0.35	\$55.51	\$201.39	\$256.90
40534	49.44-1-12	1735 Route 9	Herringshaw Heather, Lamere Erica,	WD4 - Residential	37,910	\$170,000.00	0.26	\$44.94	\$98.72	\$143.66
40535	49.44-1-11	1737 Route 9	Boucher Sr, Cathleen & Ronald M,	WD4 - Residential	115,650	\$200,000.00	0.51	\$52.87	\$301.15	\$354.02
40536	49.44-1-13	1733 Route 9	Endal, Charlene	WD4 - Residential	84,750	\$152,000.00	0.34	\$40.18	\$220.69	\$260.87
40537	50.-2-71	220 Fort Edward Rd	McHugh, Marie	WD4 - Residential	151,820	\$175,000.00	4.68	\$46.26	\$395.34	\$441.60
40538	50.-1-34.1	125 Bluebird Rd	Stroffoleno Nathan, Wright Alesha,	WD4 - Residential	44,770	\$191,000.00	1	\$50.49	\$116.58	\$167.07
40539	50.6-1-3	35 Pheasant Way	Rice, Karen & Walter	WD4 - Residential	181,030	\$210,000.00	0.37	\$55.51	\$471.40	\$526.91
40540	50.6-1-37	1 Deer Run	Hoover, Kimberly Elizabeth & Richard	WD4 - Residential	182,600	\$245,000.00	0.37	\$64.76	\$475.49	\$540.25
40541	50.6-1-4	48 Pheasant Way	Charron, Nelson	WD4 - Residential	171,190	\$224,500.00	0.35	\$59.34	\$445.78	\$505.12
40543	50.-2-6	197 Bluebird Rd	Delvaux, Jean-Pierre & Huguette	WD4 - Residential	30,430	\$185,000.00	1.04	\$48.90	\$79.24	\$128.14
40544	50.62-2-24.2	69 Bluebird Rd	Otruba, Jeffrey D,	WD4 - Residential	36,770	\$195,000.00	0.47	\$51.55	\$95.75	\$147.29
40545	49.84-2-9	8 Violet St	Biel, George F,	WD4 - Residential	47,970	\$185,000.00	0.34	\$48.90	\$124.91	\$173.82
40546	49.60-1-6.1	1705 Route 9	Row, Peter I,	WD4 - Residential	66,540	\$389,000.00	1.08	\$102.83	\$173.27	\$276.10
40547	49.60-1-38	1693-1699 Route 9	V T Rentals LLC	WD4 - Residential	87,920	\$213,000.00	2.26	\$56.30	\$228.94	\$285.25
40548	49.52-1-39	1719 Route 9	Rich, Michael & Connie	WD4 - Residential	34,620	\$170,000.00	0.42	\$44.94	\$90.15	\$135.09
40549	49.52-1-37	1725 Route 9	Baptist Church	WD4 - Residential	2,810	\$155,000.00	1.2	\$40.97	\$7.32	\$48.29
40550	49.52-1-40	1717 Route 9	Sears, Derick R,	WD4 - Residential	182,980	\$197,000.00	0.78	\$52.07	\$476.48	\$528.56
40551	49.67-1-13	1669-1671 Route 9	K & J Real Estate LLC	WD4 - Residential	53,450	\$230,000.00	6.89	\$60.80	\$139.18	\$199.98
40552	49.75-1-16	1663 Route 9	Rubin II, Danny L,	WD4 - Residential	3,300	\$135,000.00	1.17	\$35.69	\$8.59	\$44.28
40553	49.67-1-12	1673-1675 Route 9	Williams, Mary L,	WD4 - Residential	18,890	\$184,000.00	5.06	\$48.64	\$49.19	\$97.83
40554	49.52-1-41	1715 Route 9	Davidson, Suzanne	WD4 - Residential	70,170	\$160,000.00	0.48	\$42.29	\$182.72	\$225.02
40555	49.67-1-11	1677 Route 9	Alden, Timothy & Carol	WD4 - Residential	42,810	\$175,000.00	0.65	\$46.26	\$111.48	\$157.74
40556	49.52-1-15	1731 Route 9	Peck, Ryan	WD4 - Residential	80,120	\$152,000.00	0.34	\$40.18	\$208.63	\$248.81
40557	49.52-1-16	1729 Route 9	Buttino, Kristine & Michael	WD4 - Residential	105,150	\$145,000.00	0.34	\$38.33	\$273.81	\$312.14
40558	49.60-1-8	1711 Route 9	Green-Gunta, Valerie S,	WD4 - Residential	17,600	\$170,000.00	1.55	\$44.94	\$45.83	\$90.77
40559	49.75-1-5	1661 Route 9	Cottone, Alfonso & Deborah	WD4 - Residential	43,170	\$175,000.00	0.31	\$46.26	\$112.42	\$158.67
40560	49.4-1-7	2 Nolan Rd	VT Rentals	WD4 - Residential	6,420	\$170,000.00	1.57	\$44.94	\$16.72	\$61.65
40561	49.52-1-24	13 Spruce St	Bulman, Lawrence Scott & Vicki	WD4 - Residential	160,660	\$340,500.00	0.5	\$90.01	\$418.36	\$508.37
40562	49.52-1-26	10 Donna Ave	Wickert, Justin & Lindsay	WD4 - Residential	50,590	\$281,000.00	0.34	\$74.28	\$131.74	\$206.02
40563	50.1-1-39	302 Fort Edward Rd	Doody, Erin	WD4 - Residential	51,040	\$205,000.00	0.44	\$54.19	\$132.91	\$187.10
40565	49.75-1-2	1667 Route 9	Wilson, David H,	WD4 - Residential	110,600	\$203,300.00	0.8	\$53.74	\$288.00	\$341.74

Town of Moreau  
Saratoga County, New York  
Water District Consolidation  
Option 3 - Ad Valorem  
Estimated Billing Amounts per Parcel  
April 2021

Account Number	SBL Number	Service Address	Owner	Account / Property Type	2019 Water Consumption	Total Assessed Value	Acreage	Minimum Charge	Use Fees	Total Amount Billed
40566	49.52-1-72.1	1727 Route 9	Morris, Todd M,	WD4 - Residential	42,540	\$155,000.00	0.69	\$40.97	\$110.77	\$151.75
40567	50.-2-1.2	280 Fort Edward Rd	Saunders, Ronald & Tamara	WD4 - Residential	45,330	\$246,000.00	0.75	\$65.03	\$118.04	\$183.07
40609	50.-2-87	170-178 Bluebird Rd	DCR Management LLC	WD4 - Residential	2,351,700	\$871,000.00	8.7	\$230.24	\$6,123.86	\$6,354.09
40610	50.-2-19.2	202 Bluebird Rd	Nicholson, Jeffrey James,	WD4 - Residential	77,020	\$320,000.00	0.96	\$84.59	\$200.56	\$285.15
40611	50.-2-100.3	230 Bluebird Rd	Pecon Properties LLC	WD4 - Residential	73,000	\$360,000.00	1.81	\$95.16	\$190.09	\$285.25
40612	50.-2-19.12	196-198 Bluebird Rd	Church Aid of the Protestant	WD4 - Residential	1,344,000	\$3,500,100.00	2.75	\$925.20	\$3,499.79	\$4,424.99
40613	50.-2-75.12	250 Fort Edward Rd	Noftle, Stephen	WD4 - Residential	39,670	\$343,000.00	1.05	\$90.67	\$103.30	\$193.97
40614	49.76-2-20	5 Flushing Ave	Sears, Frank	WD4 - Residential	314,210	\$241,000.00	0.44	\$63.70	\$818.21	\$881.91
40615	50.1-1-7	316 Fort Edward Rd	Wright, James	WD4 - Residential	25,730	\$135,000.00	2.96	\$35.69	\$67.00	\$102.69
40616	50.-1-4.12	17 Donna Ave	Dewey David, Barody Mary Jo,	WD4 - Residential	48,360	\$270,000.00	1.03	\$71.37	\$125.93	\$197.30
40617	49.84-1-28	1 Astoria Ave	Walsh, Nancy	WD4 - Residential	79,210	\$230,000.00	0.34	\$60.80	\$206.26	\$267.06
40618	50.-3-35.2	255 Fort Edward Rd	Brown Lindsey, St Clair Travis,	WD4 - Residential	51,760	\$169,900.00	0.58	\$44.91	\$134.78	\$179.69
40619	49.60-1-13.2	4 Donna Ave	Tierney, Thomas	WD4 - Residential	113,960	\$40,200.00	0.38	\$10.63	\$296.75	\$307.38
40620	49.76-2-43.2	6 Flushing Dr.	Fitzgerald, Eric & Hillary	WD4 - Residential	89,970	\$40,300.00	0.52	\$10.65	\$234.28	\$244.94
50001	63.2-1-23.1	248 Reservoir Rd	Phair, James	WD5 - Residential	36,670	\$168,200.00	1.23	\$44.46	\$95.49	\$139.95
50003	63.2-1-21	242 Reservoir Rd	Harrington, Earl E,	WD5 - Residential	71,930	\$112,000.00	0.5	\$29.61	\$187.31	\$216.91
50005	63.2-1-1	1611 Route 9	Billington, Floyd & Lynn	WD5 - Residential	23,740	\$150,000.00	0.36	\$39.65	\$61.82	\$101.47
50006	63.2-2-38.1	220 Reservoir Rd	Winne, Patrick & Kim	WD5 - Residential	85,920	\$157,000.00	0.78	\$41.50	\$223.74	\$265.24
50008	63.-1-17	1569 Route 9	Smith Industries LLC	WD5 - Residential	52,230	\$650,000.00	3.94	\$171.82	\$136.01	\$307.83
50009	63.2-1-39	1583 Route 9	Moreau Emergency Squad Inc	WD5 - Indust & Munic	425,340	\$655,000.00	1.22	\$173.14	\$1,107.59	\$1,280.73
50010	63.12-1-20	16 Hawthorn Dr	Geraghty, Thomas & Marilyn	WD5 - Residential	51,940	\$255,000.00	0.37	\$67.41	\$135.25	\$202.66
50011	63.12-1-23	10 Hawthorn Dr	Ostrander, Gary & Barbara	WD5 - Residential	26,050	\$255,000.00	0.39	\$67.41	\$67.83	\$135.24
50012	63.12-1-41	7 Hawthorn Dr	Dotte, John D,	WD5 - Residential	37,040	\$260,000.00	0.42	\$68.73	\$96.45	\$165.18
50013	63.2-1-38	246 Reservoir Rd	Sanders, Chester O,	WD5 - Residential	133,250	\$199,500.00	0.44	\$52.73	\$346.98	\$399.72
50014	63.2-2-26	236 Reservoir Rd	Sweet, James L,	WD5 - Residential	32,040	\$52,000.00	0.22	\$13.75	\$83.43	\$97.18
50015	63.12-1-22	12 Hawthorn Dr	Ludemann, Matthew & Michele	WD5 - Residential	26,690	\$265,000.00	0.39	\$70.05	\$69.50	\$139.55
50016	63.12-1-40	9 Hawthorn Dr	Skeen, Henry & Florence	WD5 - Residential	20,280	\$250,000.00	0.5	\$66.08	\$52.81	\$118.89
50017	63.12-1-43	3 Hawthorn Dr	Monahan, Patrick & Joan	WD5 - Residential	26,510	\$250,000.00	0.47	\$66.08	\$69.03	\$135.12
50018	63.12-1-3	6 Sage Ln	Powers, Jeremy & Kelly	WD5 - Residential	66,560	\$265,000.00	0.55	\$70.05	\$173.32	\$243.37
50019	63.12-1-21	14 Hawthorn Dr	Constant, Donna	WD5 - Residential	32,600	\$250,000.00	0.42	\$66.08	\$84.89	\$150.97
50020	63.12-1-18	20 Woodscape Dr	Vanvranken Deborah, Smyth Timothy,	WD5 - Residential	31,470	\$255,000.00	0.47	\$67.41	\$81.95	\$149.35
50021	63.12-1-19	18 Hawthorn Dr	Collender, Robert	WD5 - Residential	39,870	\$265,000.00	0.57	\$70.05	\$103.82	\$173.87
50022	63.2-2-34.12	186 Reservoir Rd	Carpenter, David P,	WD5 - Residential	85,970	\$199,000.00	0.82	\$52.60	\$223.87	\$276.47
50023	63.12-1-24	8 Hawthorn Dr	Lemery, George & David	WD5 - Residential	2,090	\$225,000.00	0.39	\$59.48	\$5.44	\$64.92
50024	63.12-1-42	5 Hawthorn Dr	Gentry, Charles & Kathryn	WD5 - Residential	30,830	\$250,000.00	0.5	\$66.08	\$80.28	\$146.37
50025	63.12-1-44	1 Hawthorn Dr	Sturgis, Harold & Dolores	WD5 - Residential	42,360	\$320,000.00	0.44	\$84.59	\$110.31	\$194.89
50026	63.12-1-27	2 Hawthorn Dr	Clark, Steven & Kyleen	WD5 - Residential	43,320	\$264,500.00	0.35	\$69.92	\$112.81	\$182.72
50027	63.12-1-26	4 Hawthorn Dr	Adegoke, Aderemi O,	WD5 - Residential	34,350	\$250,000.00	0.38	\$66.08	\$89.45	\$155.53
50028	63.2-2-2	226 Reservoir Rd	Tefft, Joseph S,	WD5 - Residential	54,280	\$144,000.00	0.7	\$38.06	\$141.35	\$179.41
50029	63.12-1-1	2 Sage Ln	VanBuren, Jason	WD5 - Residential	84,880	\$310,000.00	0.49	\$81.94	\$221.03	\$302.97
50030	63.12-1-30	9 Sage Ln	Sausville, Bruce J,	WD5 - Residential	17,940	\$260,000.00	0.47	\$68.73	\$46.72	\$115.44
50031	63.12-1-45	9 Woodscape Dr	Saleem, Miriam L,	WD5 - Residential	19,160	\$255,000.00	0.38	\$67.41	\$49.89	\$117.30
50032	63.12-1-55	10 Woodscape Dr	McDaniel, Christopher	WD5 - Residential	73,690	\$265,000.00	0.42	\$70.05	\$191.89	\$261.94
50033	63.12-1-54	12 Woodscape Dr	Baker, Michael & Helene	WD5 - Residential	14,120	\$255,000.00	0.48	\$67.41	\$36.77	\$104.17
50034	63.12-1-2	4 Sage Ln	Koval, Andrei J,	WD5 - Residential	43,270	\$235,000.00	0.53	\$62.12	\$112.68	\$174.79
50035	63.12-1-28	7 Woodscape Dr	Collodi, Herve & Natalina	WD5 - Residential	25,910	\$260,000.00	0.35	\$68.73	\$67.47	\$136.20
50036	63.2-1-35.1	1559 Route 9	Pogonowski, William D,	WD5 - Residential	2,440	\$210,000.00	0.9	\$55.51	\$6.35	\$61.86
50037	63.12-1-7	18 Sage Ln	Gutowski, Stacey H,	WD5 - Residential	44,890	\$235,000.00	0.51	\$62.12	\$116.89	\$179.01
50038	63.12-1-4	8 Sage Ln	Lilac, Patrick & Laura	WD5 - Residential	58,510	\$275,000.00	0.55	\$72.69	\$152.36	\$225.05
50039	63.12-1-33	15 Sage Ln	Fronhofer, Diane	WD5 - Residential	14,130	\$235,000.00	0.42	\$62.12	\$36.79	\$98.91
50040	63.12-1-32	13 Sage Ln	Kidwell, Richard & Virginia	WD5 - Residential	36,460	\$270,000.00	0.42	\$71.37	\$94.94	\$166.31
50041	63.12-1-31	11 Sage Ln	Seaman, Kenneth D,	WD5 - Residential	86,260	\$275,000.00	0.45	\$72.69	\$224.62	\$297.31
50043	63.12-1-48	15 Woodscape Dr	Gifford, Michael & Athena	WD5 - Residential	28,960	\$259,000.00	0.39	\$68.46	\$75.41	\$143.88

Town of Moreau  
 Saratoga County, New York  
 Water District Consolidation  
 Option 3 - Ad Valorem  
 Estimated Billing Amounts per Parcel  
 April 2021

Account Number	SBL Number	Service Address	Owner	Account / Property Type	2019 Water Consumption	Total Assessed Value	Acreage	Minimum Charge	Use Fees	Total Amount Billed
50044	63.2-2-34.19	170 Reservoir Rd	King, Laura & Scott	WD5 - Residential	45,790	\$216,500.00	1.15	\$57.23	\$119.24	\$176.47
50045	63.12-1-49	17 Woodscape Dr	Kiernan, Kevin & Mary	WD5 - Residential	45,700	\$255,000.00	0.39	\$67.41	\$119.00	\$186.41
50046	63.12-1-25	6 Hawthorn Dr	Jackson, Marie	WD5 - Residential	22,400	\$250,000.00	0.39	\$66.08	\$58.33	\$124.41
50047	63.12-1-53	14 Woodscape Dr	Drawbridge, Timothy & Josephine	WD5 - Residential	65,610	\$269,500.00	0.45	\$71.24	\$170.85	\$242.09
50048	63.12-1-8	24 Sage Ln	Brooks Rene, Cianfrocco Paul,	WD5 - Residential	140,270	\$265,000.00	0.52	\$70.05	\$365.26	\$435.31
50049	63.12-1-29	7 Sage Ln	Leonard, Michael & Jodi	WD5 - Residential	44,060	\$275,000.00	0.47	\$72.69	\$114.73	\$187.43
50050	63.12-1-5	14 Sage Ln	Passalacqua, Karen	WD5 - Residential	20,620	\$265,000.00	0.49	\$70.05	\$53.69	\$123.74
50051	63.2-1-17	1564 Route 9	Cottone, Alfonso & Deborah	WD5 - Residential	15,650	\$175,000.00	0.97	\$46.26	\$40.75	\$87.01
50052	63.2-2-4	218 Reservoir Rd	Stewart, Bruce E,	WD5 - Residential	33,580	\$210,000.00	0.92	\$55.51	\$87.44	\$142.95
50053	63.12-1-38	27 Woodscape Dr	Parten Jacquelyn, Nichols Donna,	WD5 - Residential	49,870	\$265,000.00	0.35	\$70.05	\$129.86	\$199.91
50054	63.12-1-6	16 Sage Ln	Aday, Mark & Patricia	WD5 - Residential	92,280	\$255,000.00	0.51	\$67.41	\$240.30	\$307.70
50055	63.12-1-10	28 Sage Ln	Stidd, Brian J,	WD5 - Residential	76,300	\$275,000.00	0.47	\$72.69	\$198.69	\$271.38
50056	63.12-1-34	21 Sage Ln	Federico, Michael & Meghan	WD5 - Residential	48,280	\$250,000.00	0.47	\$66.08	\$125.72	\$191.81
50057	63.12-1-39	25 Woodscape Dr	Widowski, Lynn T,	WD5 - Residential	21,340	\$225,000.00	0.35	\$59.48	\$55.57	\$115.05
50058	63.12-1-52	23 Woodscape Dr	Reed, Daniel, Jeana & Kim	WD5 - Residential	1,800	\$255,000.00	0.35	\$67.41	\$4.69	\$72.09
50059	49.4-2-1	1635-1645 Route 9	Tucker, Jacqueline F	WD5 - Residential	92,510	\$420,000.00	1.68	\$111.02	\$240.90	\$351.92
50060	63.12-1-47	13 Woodscape Dr	Tulley, Douglas H,	WD5 - Residential	26,340	\$265,000.00	0.39	\$70.05	\$68.59	\$138.64
50061	63.12-1-9	26 Sage Ln	Melton, Christopher & Robyn	WD5 - Residential	94,880	\$245,000.00	0.48	\$64.76	\$247.07	\$311.83
50062	63.12-1-50	19 Woodscape Dr	Mars, Deborah N,	WD5 - Residential	32,720	\$225,000.00	0.39	\$59.48	\$85.20	\$144.68
50063	63.12-1-37	27 Sage Ln	Seybolt, Craig & Anntoinette	WD5 - Residential	51,830	\$285,000.00	0.49	\$75.34	\$134.97	\$210.30
50064	63.12-1-35	23 Sage Ln	Dumas Rebecca, Deso Edward,	WD5 - Residential	37,800	\$255,000.00	0.47	\$67.41	\$98.43	\$165.84
50065	63.12-1-12	32 Sage Ln	Weller, Robert & Jane	WD5 - Residential	31,870	\$260,000.00	0.5	\$68.73	\$82.99	\$151.72
50066	63.12-1-11	30 Sage Ln	Corbisiero, Victor & Gayle	WD5 - Residential	17,280	\$240,100.00	0.47	\$63.47	\$45.00	\$108.46
50067	63.12-1-36	25 Sage Ln	Thomas, James & Jean	WD5 - Residential	61,270	\$270,000.00	0.47	\$71.37	\$159.55	\$230.92
50068	63.12-1-14	36 Sage Ln	Cirelli, Eric	WD5 - Residential	37,260	\$235,000.00	0.66	\$62.12	\$97.03	\$159.14
50069	63.12-1-13	34 Sage Ln	Stidd, Gail E,	WD5 - Residential	13,570	\$275,000.00	0.52	\$72.69	\$35.34	\$108.03
50070	63.12-1-46	11 Woodgraves Dr	Hartgraves, Kenneth & Marianne	WD5 - Residential	43,680	\$255,000.00	0.39	\$67.41	\$113.74	\$181.15
50071	63.12-1-15	38 Sage Ln	McGrath, James & Barbara	WD5 - Residential	36,790	\$260,000.00	0.69	\$68.73	\$95.80	\$164.53
50072	63.12-1-16	40 Sage Ln	Woodard, James & Karen	WD5 - Residential	75,750	\$345,900.00	0.67	\$91.43	\$197.25	\$288.69
50073	63.12-1-51	21 Woodscape Dr	French, Margie	WD5 - Residential	15,000	\$255,000.00	0.37	\$67.41	\$39.06	\$106.47
50074	49.4-2-8	1612 Route 9	Concra, Shannon M.,	WD5 - Residential	63,400	\$106,000.00	0.11	\$28.02	\$165.09	\$193.11
50075	64.1-1-32.12	495 Gansevoort Rd	Morrison- Baker, Carrie E,	WD5 - Residential	64,110	\$269,000.00	0.62	\$71.11	\$166.94	\$238.05
50076	63.2-2-13	183 Reservoir Rd	Beaver, Anthony & Erika	WD5 - Residential	39,240	\$219,000.00	1.39	\$57.89	\$102.18	\$160.07
50077	63.12-1-57	182 Reservoir Rd	Holmes, Carl	WD5 - Residential	57,470	\$256,000.00	0.61	\$67.67	\$149.65	\$217.32
50078	63.2-2-17	175 Reservoir Rd	Springer, Jack & Peggy	WD5 - Residential	88,590	\$190,000.00	1.26	\$50.22	\$230.69	\$280.91
50079	63.12-3-2	199 Reservoir Rd	Moran, Rita A,	WD5 - Residential	86,510	\$243,000.00	0.96	\$64.23	\$225.27	\$289.51
50080	63.8-1-35	21 Ella Dr	Kovacs Penny, Mende Elly,	WD5 - Residential	377,130	\$260,000.00	0.45	\$68.73	\$982.05	\$1,050.78
50081	63.8-1-19	22 Ella Dr	Santos, Carol	WD5 - Residential	139,740	\$230,000.00	0.37	\$60.80	\$363.88	\$424.68
50082	63.12-2-55	4 Amber Ln	Stevens, Mary Ellen	WD5 - Residential	19,140	\$300,600.00	0.43	\$79.46	\$49.84	\$129.30
50083	63.8-1-15	30 Ella Dr	Brennan Trustee, Agnes	WD5 - Residential	96,400	\$276,700.00	0.65	\$73.14	\$251.03	\$324.17
50084	63.8-1-33	17 Ella Dr	Cutts, Murray & Sherrie	WD5 - Residential	196,420	\$235,000.00	0.43	\$62.12	\$511.48	\$573.60
50085	63.12-2-1	3 Amber Ln	Juliano, Peter & Sara	WD5 - Residential	39,800	\$335,000.00	0.47	\$88.55	\$103.64	\$192.19
50086	63.8-1-40	37 Ella Dr	Bayer Abigail, Pratt Shane,	WD5 - Residential	213,720	\$240,000.00	0.63	\$63.44	\$556.53	\$619.97
50087	63.12-2-56	17 Amber Ln	Stahler III, Tami & George	WD5 - Residential	40,710	\$267,000.00	0.37	\$70.58	\$106.01	\$176.59
50088	49.4-2-14	1625-1627 Route 9	Walkup, Alan J,	WD5 - Residential	50,750	\$140,000.00	0.5	\$37.01	\$132.15	\$169.16
50089	63.8-1-5	50 Ella Dr	Osakowicz, Kristopher & Julie	WD5 - Residential	142,430	\$225,000.00	0.57	\$59.48	\$370.89	\$430.36
50090	63.12-2-15	1 Royal Pines Dr	Lewis, Thomas & Sandra	WD5 - Residential	102,110	\$275,000.00	0.8	\$72.69	\$265.90	\$338.59
50091	63.8-1-10	40 Ella Dr	Scalera, Vincent & Barbara	WD5 - Residential	150,630	\$269,000.00	0.67	\$71.11	\$392.24	\$463.35
50092	63.2-2-34.18	172 Reservoir Rd	Snowball, Timothy & Mary Beth	WD5 - Residential	87,110	\$211,000.00	0.79	\$55.77	\$226.84	\$282.61
50093	49.4-2-10	1606-1608 Route 9	Burt, Frank	WD5 - Residential	50,750	\$288,000.00	1.2	\$76.13	\$132.15	\$208.28
50094	63.12-2-14	2 Royal Pines Dr	Patel, Snehal & Chetna	WD5 - Residential	162,380	\$295,000.00	0.46	\$77.98	\$422.84	\$500.82
50095	63.8-1-6	48 Ella Dr	Harper, Jodie & Lyl	WD5 - Residential	51,690	\$220,000.00	0.57	\$58.15	\$134.60	\$192.76
50097	63.8-1-14	32 Ella Dr	Labrum, Robert	WD5 - Residential	107,460	\$261,000.00	0.78	\$68.99	\$279.83	\$348.82

Town of Moreau  
Saratoga County, New York  
Water District Consolidation  
Option 3 - Ad Valorem  
Estimated Billing Amounts per Parcel  
April 2021

Account Number	SBL Number	Service Address	Owner	Account / Property Type	2019 Water Consumption	Total Assessed Value	Acreage	Minimum Charge	Use Fees	Total Amount Billed
50098	63.12-2-5	11 Amber Ln	Cottrell Jr, Susan & Leroy	WD5 - Residential	33,130	\$230,000.00	0.37	\$60.80	\$86.27	\$147.07
50099	63.12-2-24	49 Woodscape Dr	Seaman, Joan E,	WD5 - Residential	38,080	\$315,000.00	0.35	\$83.27	\$99.16	\$182.43
50100	63.8-1-7	46 Ella Dr	Descgaine Kelly Anne, Hodgson Robert B.,	WD5 - Residential	198,170	\$225,000.00	0.57	\$59.48	\$516.04	\$575.51
50101	63.8-1-18	24 Ella Dr	LiCausi, Debra Diaz,	WD5 - Residential	112,810	\$245,500.00	0.49	\$64.89	\$293.76	\$358.65
50102	63.12-2-30	10 Royal Pines Dr	Strazza Leigh Anne, Edwards, William W,	WD5 - Residential	140,990	\$308,000.00	0.47	\$81.42	\$367.14	\$448.56
50103	63.12-3-4	53 Ella Dr	Kearney, Claude & Nancy	WD5 - Residential	157,550	\$360,000.00	0.64	\$95.16	\$410.26	\$505.42
50104	63.12-2-23	51 Woodscape Dr	Baxter, Kathleen G,	WD5 - Residential	41,990	\$265,000.00	0.35	\$70.05	\$109.34	\$179.39
50105	63.8-1-16	28 Ella Dr	Murphy, David & Lori	WD5 - Residential	110,580	\$275,000.00	0.88	\$72.69	\$287.95	\$360.64
50106	63.2-1-18	1560 Route 9	Lord, John O,	WD5 - Residential	43,400	\$105,000.00	0.16	\$27.76	\$113.01	\$140.77
50107	63.12-2-50	14 Amber Ln	Davidson-Champagne, Penelope	WD5 - Residential	26,390	\$273,000.00	0.4	\$72.16	\$68.72	\$140.88
50108	63.12-2-7	15 Amber Ln	Morrell, Mary June	WD5 - Residential	26,710	\$234,000.00	0.43	\$61.85	\$69.55	\$131.41
50109	63.8-1-9	42 Ella Dr	Quirion, Chad	WD5 - Residential	223,980	\$235,000.00	0.57	\$62.12	\$583.25	\$645.37
50110	63.12-2-18	9 Royal Pines Dr	Houle, Daniel P,	WD5 - Residential	132,810	\$248,400.00	0.47	\$65.66	\$345.84	\$411.50
50111	63.12-2-11	37 Woodscape Dr	Trembley, Robert & Jacqueline	WD5 - Residential	84,050	\$336,700.00	0.47	\$89.00	\$218.87	\$307.87
50112	63.12-3-1	201 Reservoir Rd	McCarty, Gregory W,	WD5 - Residential	94,140	\$202,000.00	1.19	\$53.40	\$245.14	\$298.54
50113	63.2-2-34.13	184 Reservoir Rd	Crandall Jr, Connie & Daniel S,	WD5 - Residential	26,990	\$163,000.00	0.76	\$43.09	\$70.28	\$113.37
50114	63.8-1-13	34 Ella Dr	OConnor, Brian	WD5 - Residential	181,480	\$330,200.00	1.38	\$87.28	\$472.58	\$559.86
50115	63.8-1-11	38 Ella Dr	Fischer, Vincent & Theresa	WD5 - Residential	134,760	\$261,100.00	1	\$69.02	\$350.92	\$419.93
50116	63.12-2-17	5 Royal Pines Dr	Schou Jr, Margaret & Kjeld K,	WD5 - Residential	75,190	\$318,000.00	0.47	\$84.06	\$195.80	\$279.85
50117	63.2-2-10	198 Reservoir Rd	Powhida, Timothy & Julianna	WD5 - Residential	63,970	\$163,000.00	0.54	\$43.09	\$166.58	\$209.67
50118	63.2-1-2	1609 Route 9	Miller, John & Betty	WD5 - Residential	38,770	\$152,000.00	0.37	\$40.18	\$100.96	\$141.14
50119	49.4-2-15	1633 Route 9	Keosaian Samantha Joan, Siskavich Justin,	WD5 - Residential	60,440	\$169,000.00	1.13	\$44.67	\$157.39	\$202.06
50120	63.12-2-6	13 Amber Ln	Lajeunesse, Dennis & Dawn	WD5 - Residential	53,030	\$252,000.00	0.41	\$66.61	\$138.09	\$204.70
50121	63.8-1-46	51 Ella Dr	Kilmer Living Trust, Patricia	WD5 - Residential	125,510	\$340,900.00	0.58	\$90.11	\$326.83	\$416.94
50122	63.12-2-2	5 Amber Ln	Chouinard, Jeffrey	WD5 - Residential	63,920	\$305,000.00	0.44	\$80.62	\$166.45	\$247.07
50123	63.8-1-17	26 Ella Dr	Cullen, Jeffrey & Susan	WD5 - Residential	167,740	\$298,500.00	1.08	\$78.90	\$436.80	\$515.70
50124	63.12-2-3	7 Amber Ln	Misiewicz, Raymond	WD5 - Residential	23,460	\$270,600.00	0.44	\$71.53	\$61.09	\$132.62
50125	63.12-2-19	11 Royal Pines Dr	Welsh, James & Mary Anne	WD5 - Residential	85,600	\$280,000.00	0.47	\$74.01	\$222.90	\$296.92
50126	63.12-2-42	36 Woodscape Dr	Blumenreiter, Edward H,	WD5 - Residential	55,770	\$337,100.00	0.52	\$89.11	\$145.23	\$234.33
50127	63.8-1-12	36 Ella Dr	Whitehead, Jerome & Barbara	WD5 - Residential	146,890	\$300,800.00	2.07	\$79.51	\$382.50	\$462.02
50128	63.8-1-41	39 Ella Dr	Holden, Debra A,	WD5 - Residential	17,090	\$225,000.00	0.62	\$59.48	\$44.50	\$103.98
50129	63.8-1-45	49 Ella Dr	McNolty, Deborah J,	WD5 - Residential	54,790	\$256,500.00	0.58	\$67.80	\$142.67	\$210.48
50130	63.12-2-28	41 Woodscape Dr	Fairley Sr, Joseph K,	WD5 - Residential	17,840	\$280,400.00	0.35	\$74.12	\$46.46	\$120.58
50131	63.12-2-37	65 Woodscape Dr	Ernst Jr, Marina & William	WD5 - Residential	150,410	\$304,100.00	0.85	\$80.38	\$391.67	\$472.05
50132	63.12-2-45	30 Woodscape Dr	Lewis, Fran	WD5 - Residential	38,820	\$280,300.00	0.51	\$74.09	\$101.09	\$175.18
50133	63.12-2-4	9 Amber Ln	Redlein, Carol	WD5 - Residential	1,340	\$263,300.00	0.37	\$69.60	\$3.49	\$73.09
50134	63.8-1-36	23 Ella Dr	Clear, Jill A,	WD5 - Residential	124,810	\$277,600.00	0.47	\$73.38	\$325.01	\$398.39
50135	63.8-1-38	29 Ella Dr	Duffy, Brian & Marie	WD5 - Residential	226,130	\$239,500.00	0.56	\$63.31	\$588.85	\$652.15
50136	63.12-2-36	63 Woodscape Dr	Butler, James & Megan	WD5 - Residential	115,600	\$285,200.00	0.82	\$75.39	\$301.02	\$376.41
50137	63.8-1-37	25 Ella Dr	Bickford Jr, Brandon	WD5 - Residential	51,920	\$245,500.00	0.66	\$64.89	\$135.20	\$200.09
50138	63.12-2-47	18 Amber Ln	Tidd, Robert & Anna	WD5 - Residential	44,020	\$264,700.00	0.37	\$69.97	\$114.63	\$184.60
50139	63.12-2-38	44 Woodscape Dr	Fake, Thomas & Susan	WD5 - Residential	19,010	\$289,100.00	0.49	\$76.42	\$49.50	\$125.92
50140	63.12-2-29	8 Royal Pines Dr	Wise, Ryan & Kristen	WD5 - Residential	199,570	\$357,900.00	0.47	\$94.61	\$519.68	\$614.29
50141	63.12-2-12	35 Woodscape Dr	Derway Kelli, Long Kevin,	WD5 - Residential	103,030	\$289,500.00	0.49	\$76.53	\$268.29	\$344.82
50142	63.12-2-57	16 Amber Ln	Kelly, Barbara & Robert	WD5 - Residential	40,530	\$240,400.00	0.37	\$63.55	\$105.54	\$169.09
50143	63.12-2-40	40 Woodscape Dr	Kelleher, Shannon	WD5 - Residential	12,190	\$279,700.00	0.47	\$73.93	\$31.74	\$105.68
50144	63.2-2-15	177 Reservoir Rd	Izzo, John & Diane	WD5 - Residential	49,610	\$130,000.00	1	\$34.36	\$129.19	\$163.55
50145	63.12-2-13	4 Royal Pines Dr	Mallette, Jason & Tanya	WD5 - Residential	235,500	\$320,400.00	0.47	\$84.69	\$613.24	\$697.94
50146	63.2-2-1	228 Reservoir Rd	Sharpsteen, Daniel & Kyle	WD5 - Residential	41,080	\$151,000.00	0.56	\$39.91	\$106.97	\$146.89
50147	63.12-2-21	15 Royal Pines Dr	Marry, Sean & Lori	WD5 - Residential	167,170	\$339,000.00	0.76	\$89.61	\$435.31	\$524.92
50148	63.2-1-14.12	1584 Route 9	Hydock Warehousing LLC	WD5 - Residential	35,610	\$450,000.00	1	\$118.95	\$92.73	\$211.68
50149	63.12-3-3	60 Ella Dr	Ostrander, Donald & Ellen	WD5 - Residential	130,890	\$256,300.00	0.88	\$67.75	\$340.84	\$408.59
50151	63.2-1-10	1589 Route 9	South Glens Falls Self Storage	WD5 - Residential	63,600	\$260,000.00	0.4	\$68.73	\$165.62	\$234.34

Town of Moreau  
 Saratoga County, New York  
 Water District Consolidation  
 Option 3 - Ad Valorem  
 Estimated Billing Amounts per Parcel  
 April 2021

Account Number	SBL Number	Service Address	Owner	Account / Property Type	2019 Water Consumption	Total Assessed Value	Acreage	Minimum Charge	Use Fees	Total Amount Billed
50152	63.8-1-4	52 Ella Dr	Reynolds, Joseph	WD5 - Residential	111,090	\$226,000.00	0.57	\$59.74	\$289.28	\$349.02
50153	63.8-1-44	45 Ella Dr	Bolton, Jennifer & Stephen	WD5 - Residential	123,290	\$270,100.00	0.6	\$71.40	\$321.05	\$392.45
50154	63.12-2-33	57 Woodscape Dr	Kendall, Rodney & Patricia	WD5 - Residential	79,030	\$309,000.00	0.66	\$81.68	\$205.80	\$287.47
50155	63.12-2-35	61 Woodscape Dr	Enser, Jason & Pamela	WD5 - Residential	75,880	\$285,100.00	0.59	\$75.36	\$197.59	\$272.95
50156	63.12-2-52	10 Amber Ln	Creaser, John R.,	WD5 - Residential	19,790	\$243,000.00	0.47	\$64.23	\$51.53	\$115.77
50157	63.12-3-12	57 Ella Dr	Walls, Alan & Patricia	WD5 - Residential	159,660	\$227,500.00	0.62	\$60.14	\$415.76	\$475.89
50158	63.8-1-8	44 Ella Dr	Parker, Steven	WD5 - Residential	143,840	\$229,200.00	0.57	\$60.59	\$374.56	\$435.15
50159	63.12-2-54	6 Amber Ln	Firth, Peter & Carol	WD5 - Residential	24,260	\$314,500.00	0.38	\$83.13	\$63.17	\$146.31
50160	63.8-1-29	9 Ella Dr	Abraham, Thomas W. & Leslie E.	WD5 - Residential	172,430	\$260,800.00	0.37	\$68.94	\$449.01	\$517.95
50161	63.12-3-11	62 Ella Dr	Gutowski, Jeffrey & Susan	WD5 - Residential	73,690	\$284,000.00	0.75	\$75.07	\$191.89	\$266.96
50162	63.12-2-10	19 Amber Ln	Shawver, Susan	WD5 - Residential	36,710	\$278,100.00	0.37	\$73.51	\$95.59	\$169.10
50163	63.12-2-20	13 Royal Pines Dr	McGough, Ryan & Jodie	WD5 - Residential	155,910	\$376,000.00	0.53	\$99.39	\$405.99	\$505.38
50164	63.12-2-32	55 Woodscape Dr	O'Leary, Timothy & Rebecca	WD5 - Residential	184,400	\$325,400.00	0.64	\$86.01	\$480.18	\$566.19
50165	63.12-2-16	3 Royal Pines Dr	Chapman, Andrew & Katie	WD5 - Residential	145,120	\$274,000.00	0.47	\$72.43	\$377.89	\$450.32
50166	63.8-1-42	41 Ella Dr	Bickford, Brandon & Jeanine	WD5 - Residential	57,080	\$313,500.00	0.61	\$82.87	\$148.64	\$231.51
50167	63.8-1-1	58 Ella Dr	Dobert, John & Susan	WD5 - Residential	153,840	\$281,800.00	0.66	\$74.49	\$400.60	\$475.09
50168	63.8-1-2	56 Ella Dr	Carroll, Gerard & Nancy	WD5 - Residential	143,060	\$280,300.00	0.57	\$74.09	\$372.53	\$446.62
50169	63.12-2-31	12 Royal Pines Dr	Grimm, Robert	WD5 - Residential	103,280	\$305,500.00	0.46	\$80.75	\$268.94	\$349.70
50170	63.12-2-34	59 Woodscape Dr	Varney, Matthew & Renee	WD5 - Residential	84,480	\$320,000.00	0.55	\$84.59	\$219.99	\$304.57
50171	63.12-2-22	53 Woodscape Dr	Edwards, Richard & Diane	WD5 - Residential	19,880	\$269,400.00	0.35	\$71.21	\$51.77	\$122.98
50172	63.12-2-44	32 Woodscape Dr	Eichin, Gerald & Anna	WD5 - Residential	58,010	\$300,700.00	0.54	\$79.49	\$151.06	\$230.54
50173	63.8-1-43	43 Ella Dr	Stewart, Matthew	WD5 - Residential	225,050	\$254,000.00	0.61	\$67.14	\$586.03	\$653.17
50174	63.8-1-30	11 Ella Dr	Goodman, Paul C.,	WD5 - Residential	123,230	\$246,300.00	0.39	\$65.11	\$320.89	\$386.00
50175	63.8-1-31	13 Ella Dr	Gonyeau, Richard & Judith	WD5 - Residential	73,100	\$284,500.00	0.4	\$75.20	\$190.35	\$265.56
50176	63.8-1-3	54 Ella Dr	Mabb, Jerome E,	WD5 - Residential	138,770	\$240,200.00	0.57	\$63.49	\$361.36	\$424.85
50177	63.12-3-10	64 Ella Dr	Brace, Leroy	WD5 - Residential	95,880	\$294,500.00	0.63	\$77.85	\$249.67	\$327.52
50178	63.8-1-27	5 Ella Dr	Sorensen, Carol	WD5 - Residential	93,310	\$233,000.00	0.62	\$61.59	\$242.98	\$304.57
50179	63.2-2-5.2	214 Reservoir Rd	Ketchum, Benjamin & Katherine	WD5 - Residential	59,700	\$200,600.00	0.6	\$53.03	\$155.46	\$208.49
50180	63.12-2-43	34 Woodscape Dr	Polunci, James & Valorie	WD5 - Residential	41,710	\$277,700.00	0.47	\$73.41	\$108.61	\$182.02
50181	63.12-2-53	8 Amber Ln	Brein, Charles & Michele	WD5 - Residential	25,030	\$298,400.00	0.41	\$78.88	\$65.18	\$144.06
50182	63.12-2-39	42 Woodscape Dr	Brady, Joseph & Mary	WD5 - Residential	72,770	\$253,300.00	0.46	\$66.96	\$189.49	\$256.45
50183	63.8-1-32	15 Ella Dr	Childs, Irene	WD5 - Residential	162,700	\$241,600.00	0.41	\$63.86	\$423.67	\$487.54
50184	63.2-2-25	240 Reservoir Rd	Ball Jr, Darleena & Charles	WD5 - Residential	39,640	\$190,000.00	0.33	\$50.22	\$103.22	\$153.45
50185	63.12-2-51	12 Amber Ln	Anderson, Walter & Betty	WD5 - Residential	72,200	\$250,100.00	0.47	\$66.11	\$188.01	\$254.12
50186	63.2-2-14	179 Reservoir Rd	Dzialo, Wm & Gayla	WD5 - Residential	81,830	\$205,000.00	1.23	\$54.19	\$213.09	\$267.28
50187	63.12-2-27	43 Woodscape Dr	Shattuck, Stanley & Farida	WD5 - Residential	28,000	\$306,900.00	0.35	\$81.12	\$72.91	\$154.04
50188	63.12-2-41	38 Woodscape Dr	Giordano Sharon, Currier Clint,	WD5 - Residential	120,970	\$288,500.00	0.48	\$76.26	\$315.01	\$391.27
50189	63.8-1-34	19 Ella Dr	Macey Jr, Robert F,	WD5 - Residential	71,100	\$293,000.00	0.44	\$77.45	\$185.15	\$262.60
50190	63.12-2-46	28 Woodscape Dr	Bowe, Linda S.,	WD5 - Residential	24,980	\$257,500.00	0.47	\$68.07	\$65.05	\$133.11
50191	63.12-2-25	47 Woodscape Dr	Azzara Trustee, Erica L,	WD5 - Residential	12,500	\$275,000.00	0.38	\$72.69	\$32.55	\$105.24
50192	63.12-2-26	45 Woodscape Dr	Linehan, Patricia	WD5 - Residential	14,920	\$270,000.00	0.44	\$71.37	\$38.85	\$110.22
50193	63.8-1-25	10 Ella Dr	Shaw, Susan	WD5 - Residential	155,730	\$247,000.00	0.37	\$65.29	\$405.52	\$470.81
50194	63.12-3-5	3 Ella Dr	Smith, Douglas & Carol	WD5 - Residential	203,560	\$264,000.00	0.72	\$69.78	\$530.07	\$599.86
50195	63.8-1-26	8 Ella Dr	Plata, Frank & Patricia	WD5 - Residential	67,170	\$255,000.00	0.37	\$67.41	\$174.91	\$242.32
50196	63.2-2-7.3	208 Reservoir Rd	Gadway, Marcia	WD5 - Residential	10,990	\$150,000.00	0.36	\$39.65	\$28.62	\$68.27
50197	63.8-1-24	12 Ella Dr	Roods, Merycarol	WD5 - Residential	48,170	\$235,000.00	0.37	\$62.12	\$125.44	\$187.55
50198	63.2-2-8	202 Reservoir Rd	Quinn, Nicholas & Meagan	WD5 - Residential	98,870	\$197,500.00	0.5	\$52.21	\$257.46	\$309.66
50199	63.2-1-4	1603 Route 9	Montgomery, Michael P,	WD5 - Residential	23,620	\$85,000.00	1.08	\$22.47	\$61.51	\$83.98
50200	63.2-2-39	206 Reservoir Rd	Tardif, Joseph E,	WD5 - Residential	60,030	\$117,000.00	0.93	\$30.93	\$156.32	\$187.25
50201	63.12-3-6	6 Ella Dr	Chatterton, Jeffrey & Shawn	WD5 - Residential	122,500	\$244,900.00	0.37	\$64.74	\$318.99	\$383.73
50202	63.8-1-21	18 Ella Dr	Ploof Jr., Jeanette & James H,	WD5 - Residential	186,310	\$250,000.00	0.37	\$66.08	\$485.15	\$551.24
50203	63.12-3-8	1 Ella Dr	Jarvis, Charles & Donette	WD5 - Residential	158,760	\$284,000.00	0.74	\$75.07	\$413.41	\$488.48
50204	63.8-1-20	20 Ella Dr	Rainville, Dennis & Jennifer	WD5 - Residential	124,310	\$292,000.00	0.37	\$77.19	\$323.70	\$400.89

Town of Moreau  
 Saratoga County, New York  
 Water District Consolidation  
 Option 3 - Ad Valorem  
 Estimated Billing Amounts per Parcel  
 April 2021

Account Number	SBL Number	Service Address	Owner	Account / Property Type	2019 Water Consumption	Total Assessed Value	Acreage	Minimum Charge	Use Fees	Total Amount Billed
50205	63.12-3-7	4 Ella Dr	Chatterton, Jeffrey & Shawn	WD5 - Residential	187,670	\$357,000.00	0.43	\$94.37	\$488.69	\$583.06
50206	63.8-1-22	16 Ella Dr	Nichols, Colleen	WD5 - Residential	135,620	\$246,500.00	0.37	\$65.16	\$353.16	\$418.31
50207	63.8-1-23	14 Ella Dr	Capone Lisa M, Andreassen Joan,	WD5 - Residential	113,500	\$243,000.00	0.37	\$64.23	\$295.56	\$359.79
50208	63.2-1-20	205 Reservoir Rd	Doyle, Diana Jean,	WD5 - Residential	54,150	\$171,000.00	3.58	\$45.20	\$141.01	\$186.21
50209	63.2-2-11	196 Reservoir Rd	Depan-Cartier, Gayle B,	WD5 - Residential	39,970	\$209,000.00	0.26	\$55.25	\$104.08	\$159.33
60001	50.1-1-16	13 Grover Ave	Muzikar, Denise M.,	WD6 - Residential	66,420	\$177,000.00	0.28	\$46.79	\$172.96	\$219.75
60002	63.4-3-24	11 Kimberly Ln	Berrigan, Peter & Amanda	WD6 - Residential	125,250	\$165,000.00	0.52	\$43.62	\$326.15	\$369.77
60003	63.4-3-13	17 Kimberly Ln	Mapes, Bruce & Kathleen	WD6 - Residential	35,220	\$185,000.00	0.52	\$48.90	\$91.71	\$140.62
60004	50.1-1-36	6 Pine View Dr	Fifield, Jeremy & Andrea	WD6 - Residential	66,780	\$189,000.00	0.26	\$49.96	\$173.90	\$223.86
60005	50.1-1-40.112	13 Pine View Dr	Davenport, James & Antoinette	WD6 - Residential	83,080	\$191,000.00	0.4	\$50.49	\$216.34	\$266.83
60006	63.4-3-18	15 Kimberly Ln	Di Battista, Carl & RoseMaria	WD6 - Residential	53,930	\$167,000.00	0.65	\$44.14	\$140.43	\$184.58
60007	63.4-3-12	19 Kimberly Ln	Gericke, Kenneth & Lauren	WD6 - Residential	35,570	\$160,000.00	0.52	\$42.29	\$92.62	\$134.92
60008	50.1-1-18	10 Adams Rd	Stearns Robert, Stearns Mary,	WD6 - Residential	13,080	\$167,000.00	0.32	\$44.14	\$34.06	\$78.20
60009	63.4-1-77	1449-1451 Route 9	Roccia Enterprise LLC	WD6 - Residential	202,020	\$425,000.00	3	\$112.34	\$526.06	\$638.41
60010	63.4-1-35	6 Kimberly Ln	Gonyea, Joseph & Pamela	WD6 - Residential	111,030	\$180,000.00	0.54	\$47.58	\$289.12	\$336.70
60011	50.1-1-33	7 Pine View Dr	Ringler, Robyn E,	WD6 - Residential	43,340	\$172,500.00	0.36	\$45.60	\$112.86	\$158.46
60012	50.1-1-35	8 Pine View Dr	Rozell, Margreta M,	WD6 - Residential	33,900	\$175,000.00	0.28	\$46.26	\$88.28	\$134.53
60013	50.1-1-17	11 Grover Ave	Newcomb, Annette L,	WD6 - Residential	24,460	\$175,000.00	0.3	\$46.26	\$63.69	\$109.95
60014	63.4-4-25	24 Grey Fox Dr	Dingmon, Patricia	WD6 - Residential	92,770	\$181,000.00	1.3	\$47.84	\$241.57	\$289.42
60015	50.1-1-30	9 Adams Rd	Hyde, Edward & Margot	WD6 - Residential	51,810	\$160,000.00	0.28	\$42.29	\$134.91	\$177.21
60016	50.1-1-31	11 Adams Rd	Alkes, Ursula M,	WD6 - Residential	14,190	\$167,000.00	0.26	\$44.14	\$36.95	\$81.09
60017	63.4-3-39	20 Kimberly Ln	McKeown, Margaret	WD6 - Residential	18,580	\$150,000.00	0.51	\$39.65	\$48.38	\$88.03
60018	63.4-3-40	22 Kimberly Ln	Thomson, Glen & Donna	WD6 - Residential	34,570	\$185,000.00	0.52	\$48.90	\$90.02	\$138.92
60019	63.4-3-36	14 Kimberly Ln	Streicher, Dawn	WD6 - Residential	29,980	\$170,000.00	0.55	\$44.94	\$78.07	\$123.01
60020	50.1-1-10	10 Grover Ave	Atkins, Kurt	WD6 - Residential	39,160	\$162,000.00	0.37	\$42.82	\$101.97	\$144.80
60021	63.4-4-1	34 Kimberly Ln	DeCrescenzo, Laurie A,	WD6 - Residential	101,640	\$215,000.00	0.75	\$56.83	\$264.67	\$321.50
60022	49.59-1-11	10 Washington Rd	Rivers, Sherry	WD6 - Residential	60,600	\$210,000.00	0.35	\$55.51	\$157.80	\$213.31
60023	63.4-1-17.2	5 Kimberly Ln	Tierney, Magan S, Rowe Sr., Jeffrey B,	WD6 - Residential	38,550	\$195,000.00	0.62	\$51.55	\$100.38	\$151.93
60024	50.1-1-11	12 Grover Ave	Powers, David & Lorraine	WD6 - Residential	36,020	\$215,000.00	0.37	\$56.83	\$93.80	\$150.63
60025	50.1-1-20	9 Grover Ave	Hall, David A,	WD6 - Residential	36,200	\$207,000.00	0.28	\$54.72	\$94.27	\$148.98
60026	63.4-3-19	13 Kimberly Ln	Van Guilder, Joseph & Laura	WD6 - Residential	151,240	\$214,500.00	0.5	\$56.70	\$393.83	\$450.53
60027	63.4-3-6	23 Kimberly Ln	Jackson, Corey	WD6 - Residential	54,360	\$200,000.00	0.46	\$52.87	\$141.55	\$194.42
60028	63.3-1-3.111	1450 Route 9	Maokin LLC	WD6 - Residential	150,420	\$550,000.00	2.59	\$145.38	\$391.70	\$537.08
60029	50.1-1-40.111	11 Pine View Dr	Dano, Robert & Deborah	WD6 - Residential	45,320	\$190,000.00	0.29	\$50.22	\$118.01	\$168.24
60030	50.1-1-15	12 Adams Rd	Davies, Gary & Rhonda	WD6 - Residential	58,510	\$167,000.00	0.29	\$44.14	\$152.36	\$196.50
60031	63.4-4-4	40 Kimberly Ln	Sharpe, Karen	WD6 - Residential	99,870	\$175,000.00	0.75	\$46.26	\$260.06	\$306.32
60032	49.67-1-5	12 Merritt Rd	Brennan, Aaron J,	WD6 - Residential	70,640	\$195,000.00	0.69	\$51.55	\$183.95	\$235.49
60033	49.52-1-43	8 Fernwood Rd	Kobor, Ryan & Rose Marie	WD6 - Residential	35,720	\$170,000.00	0.54	\$44.94	\$93.02	\$137.95
60034	49.52-1-49	10 Fernwood Rd	Hager, Charles H,	WD6 - Residential	54,350	\$155,000.00	0.39	\$40.97	\$141.53	\$182.50
60035	49.52-1-42	6 Fernwood Rd	Faden, Augustus & Linda	WD6 - Residential	104,450	\$200,000.00	0.51	\$52.87	\$271.99	\$324.86
60036	49.51-3-7	18 Fernwood Rd	Faria, Michele	WD6 - Residential	25,910	\$180,000.00	0.29	\$47.58	\$67.47	\$115.05
60037	49.59-2-3	14 Jacobie Rd	Weston, Steven & Nicole	WD6 - Residential	48,340	\$220,000.00	0.41	\$58.15	\$125.88	\$184.03
60038	49.67-1-2	18 Merritt Rd	Wilson, Douglas & Laurie	WD6 - Residential	47,640	\$170,000.00	1	\$44.94	\$124.06	\$168.99
60039	49.51-3-19	9 Maplewood Pkwy	Brown, Karen	WD6 - Residential	14,890	\$162,000.00	0.35	\$42.82	\$38.77	\$81.60
60040	63.4-4-30	4 Grey Fox Dr	Fisher, Richard	WD6 - Residential	78,550	\$230,000.00	2.58	\$60.80	\$204.55	\$265.34
60041	63.4-3-11	18 Amy Dr	Speziale, Thomas & Sandi	WD6 - Residential	55,170	\$195,000.00	0.52	\$51.55	\$143.66	\$195.21
60042	63.4-3-20	12 Amy Dr	Springer, Joyce & Richard	WD6 - Residential	97,800	\$168,000.00	0.53	\$44.41	\$254.67	\$299.08
60043	49.51-2-11	12 Washington Rd	Linehan, Carol & John David,	WD6 - Residential	45,040	\$224,000.00	0.5	\$59.21	\$117.28	\$176.50
60044	63.4-3-10	17 Amy Dr	US Bank Trust NA	WD6 - Residential	8,930	\$205,000.00	0.57	\$54.19	\$23.25	\$77.44
60045	63.4-3-14	16 Amy Dr	Sims, Jeffrey R,	WD6 - Residential	51,020	\$200,000.00	0.52	\$52.87	\$132.86	\$185.72
60046	63.4-3-16	13 Amy Dr	Curran, Maureen	WD6 - Residential	31,520	\$220,000.00	0.55	\$58.15	\$82.08	\$140.23
60047	63.4-3-8	20 Amy Dr	Bradley, Michael & Beverly	WD6 - Residential	163,420	\$65,000.00	0.52	\$43.62	\$425.55	\$469.16
60048	49.60-1-1	16 Maplewood Pkwy	Mckenna Brodie, Frank Steven,	WD6 - Residential	101,950	\$186,000.00	0.4	\$49.17	\$265.48	\$314.65

Town of Moreau  
 Saratoga County, New York  
 Water District Consolidation  
 Option 3 - Ad Valorem  
 Estimated Billing Amounts per Parcel  
 April 2021

Account Number	SBL Number	Service Address	Owner	Account / Property Type	2019 Water Consumption	Total Assessed Value	Acreage	Minimum Charge	Use Fees	Total Amount Billed
60049	49.59-2-15	5 Washington Rd	Bromley, William & Katherine	WD6 - Residential	63,320	\$165,000.00	0.35	\$43.62	\$164.89	\$208.50
60050	63.4-3-3	32 Kimberly Ln	Underwood, Norman & Carol	WD6 - Residential	28,910	\$250,000.00	0.61	\$66.08	\$75.28	\$141.37
60051	49.59-2-5	11 Maplewood Pkwy	Barton, Jeffrey & Carol	WD6 - Residential	45,390	\$300,000.00	0.39	\$79.30	\$118.20	\$197.50
60052	49.52-1-74	2 Maplewood Pkwy	Hill, Dennis & Edith	WD6 - Residential	43,490	\$230,000.00	0.73	\$60.80	\$113.25	\$174.05
60053	49.51-2-10	14 Washington Rd	Prout, Donna J,	WD6 - Residential	69,800	\$212,000.00	0.46	\$56.04	\$181.76	\$237.80
60054	50.1-1-12	14 Grover Ave	Ramsey, William & Patricia	WD6 - Residential	83,340	\$181,500.00	0.44	\$47.98	\$217.02	\$265.00
60055	63.4-4-31	2 Grey Fox Dr	Glowinski, Regina M,	WD6 - Residential	11,130	\$195,000.00	1.67	\$51.55	\$28.98	\$80.53
60056	49.52-1-66	17 Fernwood Rd	Hajek, Gary & Elizabeth	WD6 - Residential	25,640	\$170,000.00	0.87	\$44.94	\$66.77	\$111.70
60057	49.51-3-23	17 Jacobie Rd	Seiferheld, Anthony S,	WD6 - Residential	160,740	\$186,000.00	0.46	\$49.17	\$418.57	\$467.74
60058	49.59-1-35	22 Merritt Rd	Palmer, Nicole A,	WD6 - Residential	43,240	\$180,000.00	1	\$47.58	\$112.60	\$160.18
60059	63.4-4-28.1	12 Grey Fox Dr	Becerril, Valente & Shelly	WD6 - Residential	75,760	\$219,000.00	2.37	\$57.89	\$197.28	\$255.17
60060	49.51-3-3	21 Fernwood Rd	Sharrow, Rebecca	WD6 - Residential	59,270	\$162,000.00	0.43	\$42.82	\$154.34	\$197.16
60061	49.59-2-12	21 Merritt Rd	Holmes, Katherine	WD6 - Residential	15,150	\$195,000.00	0.37	\$51.55	\$39.45	\$91.00
60062	49.52-1-68	11 Fernwood Rd	Atherton-Ely, Lynn & James	WD6 - Residential	288,220	\$175,000.00	0.86	\$46.26	\$750.53	\$796.79
60063	49.68-1-2	5 Merritt Rd	La Marche, Beverley C,	WD6 - Residential	44,460	\$195,000.00	0.36	\$51.55	\$115.77	\$167.32
60064	49.67-1-3	16 Merritt Rd	Wurster, Kathryn E,	WD6 - Residential	0	\$194,000.00	0.69	\$51.28	\$0.00	\$51.28
60065	49.52-1-67	19 Fernwood Rd	Bell, David & Debbie	WD6 - Residential	29,620	\$160,000.00	0.44	\$42.29	\$77.13	\$119.42
60066	49.67-1-4	14 Merritt Rd	Donohue, Margaret L,	WD6 - Residential	83,280	\$220,000.00	0.69	\$58.15	\$216.86	\$275.02
60067	49.51-3-11	17 Washington Rd	Reed, Gladys D,	WD6 - Residential	57,550	\$178,000.00	0.35	\$47.05	\$149.86	\$196.91
60068	63.4-1-7	1498 Route 9	Camarda, Lynda R,	WD6 - Residential	67,680	\$165,000.00	1.27	\$43.62	\$176.24	\$219.85
60069	49.51-3-6	20 Fernwood Rd	Purkey, Thomas D,	WD6 - Residential	65,380	\$170,000.00	0.29	\$44.94	\$170.25	\$215.19
60070	49.51-3-5	22 Fernwood Rd	Murphy, Diana F,	WD6 - Residential	29,550	\$174,000.00	0.29	\$45.99	\$76.95	\$122.94
60071	49.51-3-22	15 Jacobie Rd	Delong, Barbra	WD6 - Residential	45,040	\$160,000.00	0.29	\$42.29	\$117.28	\$159.58
60072	49.51-3-29	13 Jacobie Rd	Doody, Erin	WD6 - Residential	17,740	\$172,500.00	0.57	\$45.60	\$46.20	\$91.79
60073	49.52-1-73	13 Fernwood Rd	Murphy, Edward & Amy	WD6 - Residential	97,580	\$225,000.00	0.87	\$59.48	\$254.10	\$313.57
60074	63.4-4-36	451 Gansevoort Rd	Johnson, Phillip & Michelle	WD6 - Residential	55,340	\$172,000.00	1.2	\$45.47	\$144.11	\$189.57
60075	63.4-3-38	18 Kimberly Ln	Velasquez, Ana	WD6 - Residential	25,580	\$170,000.00	0.5	\$44.94	\$66.61	\$111.55
60076	50.1-1-6	4 Grover Ave	Michelucci, Tina M,	WD6 - Residential	27,400	\$152,000.00	0.28	\$40.18	\$71.35	\$111.53
60077	50.1-1-9	8 Grover Ave	McLean, Brian & Christine	WD6 - Residential	133,050	\$215,000.00	0.33	\$56.83	\$346.46	\$403.30
60078	63.3-1-22	1411 Route 9	Cross, Cheryl	WD6 - Residential	792,760	\$1,098,600.00	7.81	\$290.40	\$2,064.36	\$2,354.76
60079	50.1-1-14	14 Adams Rd	Brunelle, Oliver P,	WD6 - Residential	22,040	\$172,000.00	0.34	\$45.47	\$57.39	\$102.86
60080	50.1-1-13	15 Grover Ave	Lorey, Christopher & Rebecca	WD6 - Residential	69,760	\$172,000.00	0.21	\$45.47	\$181.66	\$227.12
60081	49.67-1-9	8 Merritt Rd	Christensen, Emily A,	WD6 - Residential	93,000	\$156,000.00	0.69	\$41.24	\$242.17	\$283.41
60082	63.4-3-5	25 Kimberly Ln	Knapp, Thomas & Adrienne	WD6 - Residential	35,100	\$250,000.00	0.54	\$66.08	\$91.40	\$157.48
60083	49.67-1-10	6 Merritt Rd	Saville Weylin, Pagana-Saville Carmela,	WD6 - Residential	265,510	\$164,000.00	0.76	\$43.35	\$691.39	\$734.74
60084	49.51-3-4	19 Washington Rd	Bronson, Louis & Deborah	WD6 - Residential	27,000	\$176,500.00	0.35	\$46.66	\$70.31	\$116.96
60085	63.4-4-8	44 Grey Fox Dr	Baker, Brad & Heather	WD6 - Residential	37,560	\$227,000.00	0.89	\$60.00	\$97.81	\$157.81
60086	63.4-4-22	11 Grey Fox Dr	DePoy, Christopher & Cheri	WD6 - Residential	58,520	\$215,000.00	0.76	\$56.83	\$152.39	\$209.22
60087	63.4-3-23	10 Amy Dr	England Sr, Susan & John	WD6 - Residential	30,570	\$185,000.00	0.59	\$48.90	\$79.60	\$128.51
60088	63.4-3-15	15 Amy Dr	Holzarth, Scott C,	WD6 - Residential	12,600	\$205,000.00	0.59	\$54.19	\$32.81	\$87.00
60089	50.1-1-21	7 Grover Ave	Duell, Paul Raymond,	WD6 - Residential	36,370	\$167,000.00	0.28	\$44.14	\$94.71	\$138.85
60090	49.59-2-7.112	20 Maplewood Pkwy	United Methodist Church	WD6 - Residential	28,750	\$245,000.00	0.52	\$64.76	\$74.87	\$139.63
60091	49.51-3-2	23 Fernwood Rd	Daniels, Edward & Patricia	WD6 - Residential	11,050	\$152,000.00	0.41	\$40.18	\$28.77	\$68.95
60093	49.67-1-28	7 Merritt Rd	Hall, Larry & Wilma	WD6 - Residential	30,240	\$146,000.00	0.37	\$38.59	\$78.75	\$117.34
60094	63.4-4-50.112	26 Grey Fox Dr	Darrow, Joseph & Lori	WD6 - Residential	69,340	\$219,000.00	1.13	\$57.89	\$180.56	\$238.45
60095	63.4-4-32	44 Kimberly Ln	Comar, Paul & Lori	WD6 - Residential	114,730	\$220,000.00	1.04	\$58.15	\$298.76	\$356.91
60096	63.4-4-16	35 Grey Fox Dr	Jacox, Kenneth & Anissa	WD6 - Residential	52,210	\$195,000.00	0.82	\$51.55	\$135.96	\$187.50
60097	63.4-4-21	7 Grey Fox Dr	Van Tassel, Bruce & Maryann	WD6 - Residential	40,680	\$209,000.00	0.76	\$55.25	\$105.93	\$161.18
60098	63.4-4-13	27 Grey Fox Dr	Hastings, David & Sarah	WD6 - Residential	15,290	\$189,000.00	0.84	\$49.96	\$39.82	\$89.77
60099	63.4-4-23	15 Grey Fox Dr	Sperry, Dennis & Lisa	WD6 - Residential	79,330	\$266,400.00	0.79	\$70.42	\$206.58	\$277.00
60100	63.4-4-20	3 Grey Fox Dr	Salazar, Patricia & David	WD6 - Residential	53,020	\$230,000.00	0.75	\$60.80	\$138.06	\$198.86
60101	63.4-4-3	38 Kimberly Ln	England, Catherine & John J,	WD6 - Residential	38,690	\$220,000.00	0.75	\$58.15	\$100.75	\$158.90
60102	63.4-4-14	29 Grey Fox Dr	Rooke, Gary & Dolly	WD6 - Residential	34,130	\$190,000.00	0.82	\$50.22	\$88.87	\$139.10

Town of Moreau  
 Saratoga County, New York  
 Water District Consolidation  
 Option 3 - Ad Valorem  
 Estimated Billing Amounts per Parcel  
 April 2021

Account Number	SBL Number	Service Address	Owner	Account / Property Type	2019 Water Consumption	Total Assessed Value	Acreage	Minimum Charge	Use Fees	Total Amount Billed
60103	50.1-1-24	5 Grover Ave	Manz, Alice G,	WD6 - Residential	32,370	\$162,000.00	0.26	\$42.82	\$84.29	\$127.11
60104	63.4-4-51	21 Grey Fox Dr	Baldwin, Ronald & Terry	WD6 - Residential	49,140	\$235,000.00	0.81	\$62.12	\$127.96	\$190.08
60105	50.1-1-23	4 Adams Rd	McArdell, Carol	WD6 - Residential	51,810	\$180,000.00	0.31	\$47.58	\$134.91	\$182.49
60106	63.4-3-41	24 Kimberly Ln	Carr, Beatrice F,	WD6 - Residential	20,000	\$186,000.00	0.52	\$49.17	\$52.08	\$101.25
60107	63.18-1-2	396 Reynolds Rd	ABC Preschool LLC	WD6 - Residential	20,720	\$155,000.00	1.06	\$40.97	\$53.96	\$94.93
60108	50.1-1-29	7 Adams Rd	Bennett, David & Jill	WD6 - Residential	46,320	\$168,500.00	0.28	\$44.54	\$120.62	\$165.16
60109	63.4-3-25	9 Kimberly Ln	Cummings, Edward J,	WD6 - Residential	35,920	\$175,000.00	0.54	\$46.26	\$93.54	\$139.79
60110	63.4-1-34.1	10 Kimberly Ln	La Fountain Jr, Brenda & William	WD6 - Residential	53,340	\$160,000.00	0.52	\$42.29	\$138.90	\$181.19
60111	63.4-4-2	36 Kimberly Ln	Hayes, Dayna S,	WD6 - Residential	0	\$265,000.00	0.75	\$70.05	\$0.00	\$70.05
60112	63.4-1-34.2	8 Kimberly Ln	Loyst, Richard W,	WD6 - Residential	11,570	\$160,000.00	0.52	\$42.29	\$30.13	\$72.42
60113	63.4-4-6	29 Kimberly Ln	Guay, Jeffrey & Ingrid	WD6 - Residential	17,220	\$220,000.00	0.75	\$58.15	\$44.84	\$102.99
60115	63.4-4-27	16 Grey Fox Dr	Healy, Victoria	WD6 - Residential	37,570	\$225,000.00	1.9	\$59.48	\$97.83	\$157.31
60116	63.4-1-43	335 Reynolds Rd	White Birch MHC LLC	WD6 - Residential	22,157,600	\$5,847,385.00	34.17	\$1,545.67	\$57,698.66	\$59,244.33
60117	49.44-1-3	6 Sunset Dr	Paul, Carl & Donna	WD6 - Residential	60,900	\$169,000.00	0.35	\$44.67	\$58.58	\$203.26
60118	63.4-2-7	370 Reynolds Rd	Bourdeau III, Wendy & Francis	WD6 - Residential	50,720	\$138,000.00	0.45	\$36.48	\$132.08	\$168.55
60119	63.4-2-19	344 Reynolds Rd	Graves, Louise	WD6 - Residential	16,420	\$145,000.00	0.57	\$38.33	\$42.76	\$81.09
60120	63.4-2-21	338 Reynolds Rd	Bushman, Michael & Lisa	WD6 - Residential	83,020	\$180,000.00	0.92	\$47.58	\$216.19	\$263.77
60121	63.4-1-41	339 Reynolds Rd	Picinic, Michael	WD6 - Residential	42,930	\$154,000.00	0.39	\$40.71	\$111.79	\$152.50
60123	77-4-42	414 Reynolds Rd	Pickett, Florence & Paul D	WD6 - Residential	25,700	\$144,000.00	1.35	\$38.06	\$66.92	\$104.99
60124	63.4-2-3	378 Reynolds Rd	Tatsey, Bruce & Donna	WD6 - Residential	160,370	\$142,000.00	0.96	\$37.54	\$417.61	\$455.14
60125	77.1-1-75.2	1297 Route 9	Burke, Thomas & Jeremiah	WD6 - Residential	363,970	\$550,000.00	1.23	\$145.38	\$947.78	\$1,093.17
60126	49.52-1-56	16 Fernwood Rd	Hemingway, Judy & Susan	WD6 - Residential	116,230	\$180,000.00	0.29	\$47.58	\$302.66	\$350.24
60127	49.52-1-44	5 Fernwood Rd	Duket-Stockdale, Joe Ann	WD6 - Residential	45,860	\$166,000.00	0.64	\$43.88	\$119.42	\$163.30
60128	63.-1-18.2	1549 Route 9	Labarge, Frank A,	WD6 - Residential	41,750	\$130,000.00	1.6	\$34.36	\$108.72	\$143.08
60129	63.4-2-11	360 Reynolds Rd	Ross, Sandra G,	WD6 - Residential	21,410	\$167,000.00	0.41	\$44.14	\$55.75	\$99.90
60130	49.51-2-9	16 Washington Rd	Cardinale-Harris Josephine S, Harris Robert S,	WD6 - Residential	469,550	\$216,000.00	0.92	\$57.10	\$1,222.71	\$1,279.81
60131	63.4-4-48	301 Reynolds Rd	Chase Jr, Susan & Lewis	WD6 - Residential	32,370	\$121,000.00	1	\$31.98	\$84.29	\$116.28
60132	77.1-1-73.1	24-26 Fawn Rd	Pecue, Roy & Debbie	WD6 - Residential	16,220	\$122,000.00	0.72	\$32.25	\$42.24	\$74.49
60133	63.4-1-61	393 Reynolds Rd	LaRock, Cecil & Johnathan	WD6 - Residential	34,660	\$174,000.00	0.38	\$45.99	\$90.26	\$136.25
60134	50.1-1-32	13 Adams Rd	Reynolds, Keith R,	WD6 - Residential	24,690	\$195,300.00	0.23	\$51.62	\$64.29	\$115.92
60136	63.4-3-31.2	6 Michael Ter	Congdon, William & Kathy	WD6 - Residential	53,650	\$193,700.00	0.7	\$51.20	\$139.71	\$190.91
60137	63.4-1-59	389 Reynolds Rd	Sutphin, Michael & Tamara	WD6 - Residential	20,530	\$129,000.00	0.31	\$34.10	\$53.46	\$87.56
60140	63.4-1-51	369 Reynolds Rd	Sweet, Gail	WD6 - Residential	80,640	\$161,000.00	0.85	\$42.56	\$209.99	\$252.55
60141	63.4-1-62	395 Reynolds Rd	Howe, Karen A,	WD6 - Residential	12,090	\$175,000.00	0.31	\$46.26	\$31.48	\$77.74
60142	63.4-1-65	403 Reynolds Rd	Ashline, Dale & Susan	WD6 - Residential	35,100	\$130,000.00	0.51	\$34.36	\$91.40	\$125.76
60143	77.1-1-68	1339 Route 9	Arnold, Kellen Lennox,	WD6 - Residential	51,340	\$135,000.00	0.55	\$35.69	\$133.69	\$169.38
60144	63.2-1-25	1552 Route 9	Hull Family LLC	WD6 - Residential	71,220	\$138,000.00	0.77	\$36.48	\$185.46	\$221.94
60145	63.4-1-55	377 Reynolds Rd	Paddock, Eric & Deann	WD6 - Residential	45,050	\$154,000.00	0.72	\$40.71	\$117.31	\$158.02
60146	63.-1-18.1	1547 Route 9	Gardiner, Stephen A,	WD6 - Residential	16,110	\$150,000.00	8.59	\$39.65	\$41.95	\$81.60
60147	63.4-1-53	373 Reynolds Rd	Butler, Marjorie	WD6 - Residential	34,000	\$53,600.00	0.3	\$14.17	\$88.54	\$102.70
60148	77.1-1-21	1330 Route 9	Executive Property Serv LLC	WD6 - Residential	39,090	\$50,000.00	0.69	\$13.22	\$101.79	\$115.01
60150	49.44-1-6	3 Feeder Dam Rd	Murphy, Kevin B,	WD6 - Residential	63,900	\$152,000.00	0.28	\$40.18	\$166.40	\$206.58
60151	49.44-1-4	7 Feeder Dam Rd	AIM Services Inc	WD6 - Residential	144,490	\$224,000.00	0.6	\$59.21	\$376.25	\$435.46
60152	49.44-1-2	11 Feeder Dam Rd	White Jr, Richard	WD6 - Residential	10,660	\$190,000.00	0.43	\$50.22	\$27.76	\$77.98
60153	49.44-1-1	13 Feeder Dam Rd	Ball, David & Margaret	WD6 - Residential	67,480	\$175,000.00	0.35	\$46.26	\$175.72	\$221.98
60154	49.44-3-3	15 Feeder Dam Rd	Shewell, Terry Lee	WD6 - Residential	36,720	\$140,000.00	0.52	\$37.01	\$95.62	\$132.63
60155	49.44-3-2	17 Feeder Dam Rd	Wilson, Ted M,	WD6 - Residential	32,300	\$220,000.00	1.07	\$58.15	\$84.11	\$142.26
60156	49.51-3-31	23 Feeder Dam Rd	Eckman, Kathleen M,	WD6 - Residential	18,590	\$170,000.00	0.72	\$44.94	\$48.41	\$93.35
60157	49.44-1-15	3 Sunset Dr	Palmer, Gary & Vicky M,	WD6 - Residential	115,350	\$180,000.00	0.49	\$47.58	\$300.37	\$347.95
60158	77.1-1-73.2	1318 Route 9	GROMA LLC	WD6 - Residential	0	\$30,000.00	0.21	\$7.93	\$0.00	\$7.93
60159	49.44-1-8	1739-1741 Route 9	Castellano, Heather	WD6 - Residential	83,380	\$125,000.00	0.76	\$33.04	\$217.12	\$250.16
60160	77.1-1-54	39 Fawn Rd	Gilligan, Keith G,	WD6 - Residential	41,870	\$136,000.00	0.33	\$35.95	\$109.03	\$144.98
60161	77.1-1-59	38 Fawn Rd	Hudson Headwaters	WD6 - Residential	11,240	\$138,000.00	0.19	\$36.48	\$29.27	\$65.75



Town of Moreau  
 Saratoga County, New York  
 Water District Consolidation  
 Option 3 - Ad Valorem  
 Estimated Billing Amounts per Parcel  
 April 2021

Account Number	SBL Number	Service Address	Owner	Account / Property Type	2019 Water Consumption	Total Assessed Value	Acreage	Minimum Charge	Use Fees	Total Amount Billed
60162	77.1-1-71	1314-1316 Route 9	Danico Properties LLC	WD6 - Residential	23,610	\$144,000.00	0.3	\$38.06	\$61.48	\$99.55
60163	49.59-2-14	3 Washington Rd	Burleigh James, Dygert Marla,	WD6 - Residential	44,640	\$209,000.00	0.51	\$55.25	\$116.24	\$171.49
60164	49.67-1-29	4 Merritt Rd	Leroy Trustee, Gabrielle T,	WD6 - Residential	10,920	\$210,000.00	0.46	\$55.51	\$28.44	\$83.95
60165	49.59-1-29	32 Merritt Rd	Holman, Christopher & Mallory	WD6 - Residential	40,170	\$202,000.00	0.89	\$53.40	\$104.60	\$158.00
60167	77.1-1-76	1352 Route 9	Noftle Enterprises Inc	WD6 - Residential	36,470	\$300,000.00	0.6	\$79.30	\$94.97	\$174.27
60170	77.1-1-79	1277-1283 Route 9	Finke Enterprises, LLC	WD6 - Residential	28,430	\$485,000.00	2.25	\$128.20	\$74.03	\$202.23
60171	77.1-1-35	1304 Route 9	GROMA LLC	WD6 - Residential	26,270	\$228,000.00	3.22	\$60.27	\$68.41	\$128.68
60172	77.1-1-61	1311 Route 9	Stewart's Shoppe Corp.	WD6 - Residential	60,490	\$580,000.00	1.39	\$153.31	\$157.52	\$310.83
60173	77.1-1-24	1320-1322 Route 9	GROMA LLC	WD6 - Residential	0	\$190,000.00	1.68	\$50.22	\$0.00	\$50.22
60174	49.52-1-45	7 Fernwood Rd	Weller, Michelle L,	WD6 - Residential	42,180	\$155,000.00	0.57	\$40.97	\$109.84	\$150.81
60175	63.3-1-14	1393 Route 9	Sean Kam & Logan Realty Inc	WD6 - Residential	333,170	\$300,000.00	0.34	\$79.30	\$867.58	\$946.88
60176	63.4-3-21	11 Amy Dr	Rumrill, Herman & Susan	WD6 - Residential	25,690	\$170,000.00	0.52	\$44.94	\$66.90	\$111.83
60177	49.67-1-8	9 Merritt Rd	Hammond, Richard & Leeann	WD6 - Residential	21,560	\$160,000.00	0.37	\$42.29	\$56.14	\$98.44
60178	63.4-3-33	4 Amy Dr	Van Tassel, Alan & Colleen	WD6 - Residential	46,960	\$240,000.00	0.58	\$63.44	\$122.28	\$185.72
60179	63.19-1-1	388 Reynolds Rd	Dominy, Joseph	WD6 - Residential	65,940	\$165,000.00	0.95	\$43.62	\$171.71	\$215.32
60180	49.51-3-18	7 Maplewood Pkwy	C/O WRI Property Management, US Bank Trust	WD6 - Residential	19,840	\$180,000.00	0.35	\$47.58	\$51.66	\$99.24
60181	49.60-1-5	3 Jacobie Rd	Carpenter, Michael & Cynthia	WD6 - Residential	44,150	\$182,000.00	0.69	\$48.11	\$114.97	\$163.08
60182	49.44-1-7	1 Feeder Dam Rd	Jones, Patrick	WD6 - Residential	54,040	\$163,000.00	0.41	\$43.09	\$140.72	\$183.81
60183	49.59-1-12	8 Washington Rd	Federal National Mortgage Assn.	WD6 - Residential	54,060	\$200,000.00	0.36	\$52.87	\$140.77	\$193.64
60184	49.59-1-25	28 Merritt Rd	Coe, Andrew & Kara	WD6 - Residential	76,220	\$250,000.00	0.68	\$66.08	\$198.48	\$264.56
60185	63.4-4-12.2	36 Grey Fox Dr	Falloy, Louis & Angela	WD6 - Residential	14,700	\$210,000.00	0.9	\$55.51	\$38.28	\$93.79
60186	49.59-2-11	19 Merritt Rd	Morrell, Craig & Colleen	WD6 - Residential	11,490	\$185,000.00	0.37	\$48.90	\$29.92	\$78.82
60187	49.67-1-6	10 Merritt Rd	Phillips, Normande M,	WD6 - Residential	18,190	\$175,000.00	0.69	\$46.26	\$47.37	\$93.63
60188	63.4-4-5	21 Amy Dr	Cooper, Timothy & Joanne	WD6 - Residential	45,470	\$210,000.00	0.75	\$55.51	\$118.40	\$173.91
60189	63.4-2-31.1	304 Reynolds Rd	Joubert, Melissa & Robert	WD6 - Residential	60,470	\$166,000.00	0.99	\$43.88	\$157.46	\$201.34
60190	49.59-2-1	11 Washington Rd	Derosia, John & Kelly	WD6 - Residential	35,430	\$230,000.00	0.34	\$60.80	\$92.26	\$153.06
60191	49.59-2-13	23 Merritt Rd	Roberts, Phillip & Laura	WD6 - Residential	32,940	\$195,000.00	0.37	\$51.55	\$85.78	\$137.32
60192	63.4-3-2	30 Kimberly Ln	Varney, Michael & Michelle	WD6 - Residential	93,040	\$180,000.00	1.12	\$47.58	\$242.28	\$289.86
60193	63.4-3-35	7 Kimberly Ln	Ryan, Daniel & Valerie	WD6 - Residential	47,420	\$169,000.00	0.58	\$44.67	\$123.48	\$168.15
60194	63.4-2-6	372 Reynolds Rd	Scarinico, Michael & Cheryl	WD6 - Residential	206,010	\$174,000.00	0.41	\$45.99	\$536.45	\$582.45
60195	77.1-1-48	1287 Route 9	Bhatti, Elishba	WD6 - Residential	455,740	\$216,000.00	1.37	\$57.10	\$1,186.75	\$1,243.85
60196	63.4-1-71	1462 Route 9	Bhatti, Elishba	WD6 - Residential	328,840	\$300,000.00	2.89	\$79.30	\$856.30	\$935.60
60197	63.4-4-50.22	427 Gansevoort Rd	Savoie, Vincent P,	WD6 - Residential	39,760	\$181,500.00	1.56	\$47.98	\$103.54	\$151.51
60198	63.4-2-12	358 Reynolds Rd	Pratt, Danielle & William J	WD6 - Residential	55,000	\$149,000.00	0.41	\$39.39	\$143.22	\$182.61
60199	63.4-3-22	9 Amy Dr	Gregory, Evelyn P,	WD6 - Residential	0	\$250,000.00	0.68	\$66.08	\$0.00	\$66.08
60200	63.4-4-11	38 Grey Fox Dr	White, Ethel Heidi	WD6 - Residential	0	\$160,000.00	0.75	\$42.29	\$0.00	\$42.29
60201	77.1-1-77	1350 Route 9	BKM Properties, LLC.	WD6 - Residential	5,370	\$175,000.00	0.94	\$46.26	\$13.98	\$60.24
60202	63.4-3-44	3 Amy Dr	Landon, Michael & Deanna	WD6 - Residential	50,780	\$247,500.00	0.18	\$65.42	\$132.23	\$197.65
60203	63.4-2-5	374 Reynolds Rd	Varney III, Jolene & John	WD6 - Residential	290	\$155,000.00	0.42	\$40.97	\$0.76	\$41.73
60204	49.60-1-3	12 Maplewood Pkwy	Korb, Dean & Edith	WD6 - Residential	19,340	\$182,000.00	0.4	\$48.11	\$50.36	\$98.47
60205	77.1-1-78	488 Fortsville Rd	BKM Properties, LLC	WD6 - Residential	0	\$130,000.00	0.58	\$34.36	\$0.00	\$34.36
60207	49.51-2-8	20 Washington Rd	Madelone, John & Kathy	WD6 - Residential	61,630	\$213,000.00	0.51	\$56.30	\$160.49	\$216.79
60208	63.4-3-17	14 Amy Dr	Crofut, Keith & Sara	WD6 - Residential	70,960	\$210,000.00	0.6	\$55.51	\$184.78	\$240.29
60209	63.4-1-39	331 Reynolds Rd	Power Jr, Susan & Kevin D,	WD6 - Residential	64,500	\$148,000.00	0.34	\$39.12	\$167.96	\$207.08
60211	63.4-2-28	322 Reynolds Rd	Braymer, James & Deborah	WD6 - Residential	40,640	\$170,000.00	0.89	\$44.94	\$105.83	\$150.76
60212	63.4-2-8	368 Reynolds Rd	Lindstrand, Joshua C,	WD6 - Residential	22,870	\$166,000.00	0.51	\$43.88	\$59.55	\$103.43
60213	63.3-1-15.2	1401 Route 9	Fish (Global Partners LLC), Phyllis	WD6 - Residential	27,390	\$450,000.00	2.58	\$118.95	\$71.32	\$190.27
60214	63.-2-12	342 Reynolds Rd	Carayiannis, Constantine & Rosalie	WD6 - Residential	57,600	\$221,000.00	11.61	\$58.42	\$149.99	\$208.41
60215	63.4-2-18	346 Reynolds Rd	Suttle, David W,	WD6 - Residential	9,180	\$168,000.00	0.45	\$44.41	\$23.90	\$68.31
60216	63.4-2-20	340 Reynolds Rd	Hilton Jr, Teresa & Robert	WD6 - Residential	63,190	\$155,000.00	0.66	\$40.97	\$164.55	\$205.52
60217	63.3-1-4	405 Reynolds Rd	Naja, John & Baiba	WD6 - Residential	116,860	\$160,000.00	0.52	\$42.29	\$304.30	\$346.60
60218	49.59-1-23	24 Merritt Rd	Merrill, Patrick S,	WD6 - Residential	62,340	\$160,000.00	0.68	\$42.29	\$162.33	\$204.63
60219	63.4-2-32.1	298 Reynolds Rd	Rich, Sharlene	WD6 - Residential	51,500	\$104,000.00	1.37	\$27.49	\$134.11	\$161.60

Town of Moreau  
 Saratoga County, New York  
 Water District Consolidation  
 Option 3 - Ad Valorem  
 Estimated Billing Amounts per Parcel  
 April 2021

Account Number	SBL Number	Service Address	Owner	Account / Property Type	2019 Water Consumption	Total Assessed Value	Acreage	Minimum Charge	Use Fees	Total Amount Billed
60220	49.51-3-12	15 Washington Rd	Trollip, Adrian	WD6 - Residential	23,890	\$190,000.00	0.35	\$50.22	\$62.21	\$112.43
60221	63.4-1-37	327 Reynolds Rd	Hunt, Robert & Sharon	WD6 - Residential	71,970	\$179,000.00	0.52	\$47.32	\$187.41	\$234.73
60222	63.4-2-56	376 Reynolds Rd	Carey, Guy & Lois	WD6 - Residential	5,540	\$111,000.00	3.92	\$29.34	\$14.43	\$43.77
60223	63.4-2-25	330 Reynolds Rd	Cook, Kathleen D,	WD6 - Residential	23,610	\$166,000.00	0.87	\$43.88	\$61.48	\$105.36
60224	63.4-3-7	21 Kimberly Ln	Beecher Jeffrey, Carpenter Danica,	WD6 - Residential	28,820	\$155,500.00	0.52	\$41.10	\$75.05	\$116.15
60225	50.1-1-19	8 Adams Rd	Stock, Lisa	WD6 - Residential	25,500	\$165,000.00	0.33	\$43.62	\$66.40	\$110.02
60226	63.4-1-38	329 Reynolds Rd	Passinault, Christopher J,	WD6 - Residential	59,430	\$151,000.00	0.52	\$39.91	\$154.76	\$194.67
60227	63.3-1-3.12	1434 Route 9	PJM 612 Enterprises LLC	WD6 - Residential	88,450	\$1,825,000.00	3.16	\$482.41	\$230.32	\$712.74
60228	63.3-1-26	1438-1440 Route 9	Moffitt, Patricia & Tom	WD6 - Residential	7,760	\$1,100,000.00	3.22	\$290.77	\$20.21	\$310.98
60229	63.4-2-9	366 Reynolds Rd	Brittany Catlin, Tonya Barrows	WD6 - Residential	38,040	\$193,000.00	0.44	\$51.02	\$99.06	\$150.07
60230	49.59-1-30	31 Merritt Rd	Pease, Timothy & Barbara	WD6 - Residential	40,090	\$176,000.00	0.37	\$46.52	\$104.39	\$150.92
60231	63.4-2-22	336 Reynolds Rd	Linneman Robert, Waldron Robin,	WD6 - Residential	53,480	\$177,000.00	1.03	\$46.79	\$139.26	\$186.05
60232	63.4-2-26	326 Reynolds Rd	Hall, Terry L,	WD6 - Residential	46,390	\$213,000.00	0.48	\$56.30	\$120.80	\$177.10
60233	63.4-2-10	362 Reynolds Rd	Walsh, Joan M,	WD6 - Residential	27,410	\$149,000.00	0.8	\$39.39	\$71.38	\$110.76
60234	63.4-2-27	324 Reynolds Rd	Wright, James & Rosa	WD6 - Residential	90,960	\$191,000.00	0.48	\$50.49	\$236.86	\$287.35
60235	63.3-1-17	1407 Route 9	Madden, David C,	WD6 - Residential	156,910	\$289,000.00	0.57	\$76.39	\$408.60	\$484.99
60236	63.18-1-3	2 Coriander Dr	Lloyd, John & Rebecca	WD6 - Residential	110,450	\$215,000.00	0.93	\$56.83	\$287.61	\$344.45
60237	63.18-1-4	1 Coriander Dr	Gorham, Lester & Laura	WD6 - Residential	84,460	\$240,000.00	0.79	\$63.44	\$219.93	\$283.38
60238	63.4-3-32	3 Michael Ter	Smatko, Eric & Jessica	WD6 - Residential	67,470	\$210,000.00	0.59	\$55.51	\$175.69	\$231.20
60239	63.4-2-30	585 Selfridge Rd	Miner, Stephen B,	WD6 - Residential	28,800	\$165,000.00	0.93	\$43.62	\$75.00	\$118.61
60240	63.4-1-3.11	1453-1459 Route 9	H J Enterprises Inc	WD6 - Residential	410,180	\$645,000.00	2.82	\$170.50	\$1,068.11	\$1,238.61
60241	63.3-1-21.1	1421-1423 Route 9	Hewlett, Gregory & Charlene	WD6 - Residential	4,160	\$276,300.00	2.29	\$73.04	\$10.83	\$83.87
60242	49.44-1-16	5 Sunset Dr	Casey, William & Lynn	WD6 - Residential	28,990	\$190,000.00	0.36	\$50.22	\$75.49	\$125.71
60243	63.2-1-29	1518 Route 9	Patel, Sandip & Yasmini	WD6 - Residential	225,500	\$535,000.00	2.62	\$141.42	\$587.20	\$728.62
60244	63.4-1-54	375 Reynolds Rd	Elms, Kevin	WD6 - Residential	46,380	\$128,000.00	0.51	\$33.83	\$120.77	\$154.61
60245	63.4-3-26	8 Amy Dr	Taylor, Timothy & Kellie	WD6 - Residential	88,110	\$220,000.00	0.54	\$58.15	\$229.44	\$287.59
60246	63.3-1-24	1448 Route 9	Hudson Headwaters Health Network	WD6 - Residential	103,720	\$532,000.00	1.36	\$140.63	\$270.09	\$410.71
60247	63.19-1-21.1	382 Reynolds Rd	Elms, Kevin	WD6 - Residential	22,220	\$145,000.00	0.65	\$38.33	\$57.86	\$96.19
60248	63.3-1-16	1405 Route 9	RDDC Development Corp	WD6 - Residential	8,350	\$155,000.00	0.57	\$40.97	\$21.74	\$62.72
60249	63.4-4-44	443 Gansevoort Rd	Bullock, Michael D,	WD6 - Residential	48,990	\$172,000.00	1	\$45.47	\$127.57	\$173.04
60250	49.59-2-21	12 Jacobie Rd	Cormier, Andrew & Trish	WD6 - Residential	55,780	\$230,000.00	0.56	\$60.80	\$145.25	\$206.05
60251	49.52-1-9	17 Sunset Dr	Balcom, Dolores	WD6 - Residential	10,440	\$160,000.00	0.26	\$42.29	\$27.19	\$69.48
60252	63.3-1-9	1369 Route 9	Emerich Sales & Service	WD6 - Residential	101,760	\$692,000.00	1.84	\$182.92	\$264.98	\$447.90
60254	63.3-1-23	1446 Route 9	Stepmar Development Inc	WD6 - Residential	139,620	\$425,000.00	1.4	\$112.34	\$363.57	\$475.91
60255	77.1-1-22	1324-1328 Route 9	Caccavo, Debra J,	WD6 - Residential	219,080	\$290,000.00	1.15	\$76.66	\$570.49	\$647.14
60256	63.3-1-7	1416 Route 9	Speedway	WD6 - Residential	235,050	\$1,100,000.00	2.17	\$290.77	\$612.07	\$902.84
60257	63.4-3-27.2	7 Amy Dr	Macy, Scott D,	WD6 - Residential	32,630	\$181,000.00	0.51	\$47.84	\$84.97	\$132.81
60258	63.4-1-42	341 Reynolds Rd	Hamm, Matthew T,	WD6 - Residential	31,910	\$155,000.00	2	\$40.97	\$83.09	\$124.07
60259	77.1-1-70.2	1312 Route 9	Bakhr, Deepak H,	WD6 - Residential	34,460	\$260,000.00	0.24	\$68.73	\$89.73	\$158.46
60260	49.52-1-38	1721 Route 9	Baptist Church	WD6 - Residential	8,630	\$1,635,000.00	1.35	\$432.19	\$22.47	\$454.66
60261	77.1-1-74	1284 Route 9	Macs Retail LLC	WD6 - Residential	393,500	\$1,180,000.00	2.63	\$311.92	\$1,024.68	\$1,336.59
60262	63.4-1-12	1480 Route 9	Suburban Propane	WD6 - Residential	36,730	\$432,000.00	3.26	\$114.19	\$95.65	\$209.84
60263	63.4-1-69.3	1468 Route 9	von Linden, Donald & Jeannette	WD6 - Residential	26,700	\$158,000.00	1.44	\$41.77	\$69.53	\$111.29
60264	63.4-1-81	1484-1488 Route 9	Horning, Lee	WD6 - Residential	0	\$300,000.00	1.3	\$79.30	\$0.00	\$79.30
60265	49.60-1-4	5 Jacobie Rd	Wright, Kathleen & Keith	WD6 - Residential	25,970	\$180,000.00	0.38	\$47.58	\$67.63	\$115.21
60266	49.60-1-2	7 Jacobie Rd	Hulka, George W,	WD6 - Residential	24,530	\$157,000.00	0.38	\$41.50	\$63.88	\$105.38
60267	49.52-1-71	15 Sunset Dr	Carpenter, Dawn M,	WD6 - Residential	44,040	\$156,500.00	0.77	\$41.37	\$114.68	\$156.05
60268	49.52-1-53	5 Maplewood Pkwy	Bates, Susan	WD6 - Residential	32,200	\$139,000.00	0.35	\$36.74	\$83.85	\$120.59
60269	49.59-1-21	4 Washington Rd	Wood Debra, Fox Laurence M,	WD6 - Residential	41,990	\$147,000.00	0.37	\$38.86	\$109.34	\$148.20
60270	49.59-2-2	16 Jacobie Rd	Ciurzynski, Joanne	WD6 - Residential	50,010	\$220,000.00	0.34	\$58.15	\$130.23	\$188.38
60271	63.4-4-9	42 Grey Fox Dr	Doetch, Dawn & William	WD6 - Residential	0	\$315,000.00	0.83	\$83.27	\$0.00	\$83.27
60272	50.1-1-34	9 Pine View Dr	Morrison, Stephen & Megan	WD6 - Residential	82,110	\$178,000.00	0.3	\$47.05	\$213.82	\$260.87
60273	49.52-1-51	8 Maplewood Pkwy	Tomasovic, Karen A,	WD6 - Residential	0	\$37,200.00	0.4	\$9.83	\$0.00	\$9.83

Town of Moreau  
 Saratoga County, New York  
 Water District Consolidation  
 Option 3 - Ad Valorem  
 Estimated Billing Amounts per Parcel  
 April 2021

Account Number	SBL Number	Service Address	Owner	Account / Property Type	2019 Water Consumption	Total Assessed Value	Acreage	Minimum Charge	Use Fees	Total Amount Billed
60275	49.44-3-4	23 Sunset Dr	Maffetore, Charles P,	WD6 - Residential	54,060	\$131,000.00	0.3	\$34.63	\$140.77	\$175.40
60276	76.-3-21.1	1276 Route 9	Villano John, Hubbell Susan,	WD6 - Residential	21,730	\$167,000.00	3.39	\$44.14	\$56.59	\$100.73
60277	49.59-1-13	6 Washington Rd	Cochran, Todd & Theresa	WD6 - Residential	62,690	\$187,000.00	0.34	\$49.43	\$163.25	\$212.68
60278	50.1-1-28	5 Adams Rd	Kennedy, Lorraine	WD6 - Residential	21,490	\$155,000.00	0.23	\$40.97	\$55.96	\$96.93
60279	63.4-4-43	445 Gansevoort Rd	Voegtling, Linda & Carl	WD6 - Residential	42,250	\$172,000.00	1.06	\$45.47	\$110.02	\$155.49
60280	63.3-1-13.1	1377-1387 Route 9	Route 9 Autoworld Inc	WD6 - Residential	0	\$650,000.00	5.91	\$171.82	\$0.00	\$171.82
60281	63.3-1-10	1373 Route 9	Glens Falls Area Habitat	WD6 - Residential	25,360	\$458,000.00	1.23	\$121.07	\$66.04	\$187.10
60282	63.4-1-8	1496 Route 9	Horning, Lee	WD6 - Residential	30,740	\$116,000.00	0.58	\$30.66	\$80.05	\$110.71
60283	63.4-1-75	1441-1443 Route 9	Tierney Jr., Thomas	WD6 - Residential	25,150	\$605,000.00	4.53	\$159.92	\$65.49	\$225.41
60284	63.3-1-13.2	1391 Route 9	North Tract Properties LLC	WD6 - Residential	7,490	\$395,000.00	2.3	\$104.41	\$19.50	\$123.92
60285	77.1-1-37	1296-1300 Route 9	P & M Enterprises LLC	WD6 - Residential	39,650	\$215,000.00	1.95	\$56.83	\$103.25	\$160.08
60286	49.52-1-75	19 Sunset Dr	James, Anastasia R,	WD6 - Residential	23,830	\$165,000.00	0.37	\$43.62	\$62.05	\$105.67
60287	49.52-1-58	1 Maplewood Pkwy	Kopf, Dorothy D,	WD6 - Residential	39,440	\$250,000.00	0.35	\$66.08	\$102.70	\$168.79
60288	50.1-1-8	6 Grover Ave	Carma, Robert & Joanne	WD6 - Residential	23,470	\$210,000.00	0.4	\$55.51	\$61.12	\$116.63
60289	63.4-4-34	461 Gansevoort Rd	Hanlon, Jonathan	WD6 - Residential	84,950	\$190,000.00	0.46	\$50.22	\$221.21	\$271.43
60290	63.4-4-10	40 Grey Fox Dr	Lindsey, Donald & Jennifer	WD6 - Residential	30,210	\$210,000.00	0.81	\$55.51	\$78.67	\$134.18
60291	49.59-1-26	27 Merritt Rd	Wood, Mary Lou	WD6 - Residential	65,260	\$172,000.00	0.37	\$45.47	\$169.94	\$215.40
60292	50.1-1-22	6 Adams Rd	Wescott, Robert & Kara	WD6 - Residential	41,240	\$200,000.00	0.34	\$52.87	\$107.39	\$160.26
60293	49.52-1-13	9 Sunset Dr	Baxter, Sean & Gabrielle	WD6 - Residential	14,810	\$185,000.00	0.24	\$48.90	\$38.57	\$87.47
60294	63.3-1-8	1365 Route 9	Petrush, Edward	WD6 - Residential	1,680	\$110,000.00	0.46	\$29.08	\$4.37	\$33.45
60295	63.4-4-26	18 Grey Fox Dr	Delancey, Tammy & David	WD6 - Residential	37,730	\$250,000.00	1.57	\$66.08	\$98.25	\$164.33
60296	63.4-3-30.2	1 Amy Dr	Carey, John J,	WD6 - Residential	51,700	\$204,000.00	0.53	\$53.92	\$134.63	\$188.55
60297	63.4-4-7	46 Grey Fox Dr	Upper NY Annual Conf. of United Methodist Church	WD6 - Residential	7,570	\$210,000.00	0.85	\$55.51	\$19.71	\$75.22
60298	77.1-1-83	1299 Route 9	Hudson Headwaters Health Network	WD6 - Residential	11,180	\$254,300.00	4.17	\$67.22	\$29.11	\$96.33
60299	63.4-1-33	1 Michael Ter	Depew, Kyle & Kristie	WD6 - Residential	60,130	\$178,000.00	0.61	\$47.05	\$156.58	\$203.63
60300	49.59-2-19	9 Washington Rd	Viola Trustee, Ronald C,	WD6 - Residential	33,540	\$230,000.00	0.4	\$60.80	\$87.34	\$148.14
60301	77.1-1-53	31 Spier Falls Rd	Hoag, Andrew J,	WD6 - Residential	76,990	\$208,000.00	0.41	\$54.98	\$200.48	\$255.46
60302	49.59-2-20	7 Washington Rd	Villano, Kevin & Jeanne	WD6 - Residential	59,420	\$201,000.00	0.54	\$53.13	\$154.73	\$207.86
60303	63.4-1-74.2	365 Reynolds Rd	Phair, Peter	WD6 - Residential	35,430	\$264,000.00	1.12	\$69.78	\$92.26	\$162.04
60304	63.4-3-42	26 Kimberly Ln	Plimpton, Gary & Joan	WD6 - Residential	28,100	\$187,000.00	0.52	\$49.43	\$73.17	\$122.60
60305	63.4-1-36	4 Kimberly Ln	Snyder, Paul & Barbara	WD6 - Residential	65,100	\$185,000.00	0.64	\$48.90	\$169.52	\$218.42
60306	63.4-4-35	455 Gansevoort Rd	Lary, Michael & Jennifer	WD6 - Residential	323,800	\$274,500.00	1.21	\$72.56	\$843.18	\$915.74
60307	63.2-1-35.2	1555 Route 9	DDA Management LLC	WD6 - Residential	6,230	\$288,000.00	0.41	\$76.13	\$16.22	\$92.35
60308	63.4-4-29	6 Grey Fox Dr	Buchner, Karen M,	WD6 - Residential	46,400	\$160,000.00	2.36	\$42.29	\$120.83	\$163.12
60309	49.59-1-24	26 Merritt Rd	Bruce Jr, Linda & Wayne	WD6 - Residential	36,600	\$207,000.00	0.68	\$54.72	\$95.31	\$150.02
60310	63.4-3-1	28 Kimberly Ln	Abrams Sr, Bernadette & Christopher G,	WD6 - Residential	46,880	\$200,000.00	0.92	\$52.87	\$122.08	\$174.94
60311	76.-3-20	1255 Route 9	State Of New York	WD6 - Municipal	229,300	\$309,000.00	3.28	\$81.68	\$597.10	\$678.78
60312	77.-4-3	1386-1388 Route 9	Gray Rock Properties LLC	WD6 - Residential	95,460	\$405,000.00	23.09	\$107.06	\$248.58	\$355.63
60313	63.4-1-64	401 Reynolds Rd	C/O Barbara Schultz, Morrissey Shane,	WD6 - Residential	13,010	\$137,000.00	0.58	\$36.21	\$33.88	\$70.09
60314	63.4-1-78	355 Reynolds Rd	South Glens Falls Fire Company	WD6 - Municipal	56,000	\$980,000.00	3.06	\$259.05	\$145.82	\$404.87
60315	63.4-3-9	19 Amy Dr	Winkelman, Michael & Donna	WD6 - Residential	71,690	\$185,000.00	0.57	\$48.90	\$186.68	\$235.58
60316	63.4-4-15	31 Grey Fox Dr	Dyer, David	WD6 - Residential	37,770	\$195,000.00	0.8	\$51.55	\$98.35	\$149.90
60317	49.59-2-7.111	15 Maplewood Pkwy	United Methodist Church	WD6 - Residential	30,550	\$1,370,000.00	7.64	\$362.14	\$79.55	\$441.69
60318	49.59-1-28	30 Merritt Rd	Christoffersen, Brian & Anne	WD6 - Residential	91,650	\$225,000.00	0.69	\$59.48	\$238.66	\$298.13
60319	49.59-1-27	29 Merritt Rd	Secor, Cynthia A,	WD6 - Residential	78,450	\$167,000.00	0.37	\$44.14	\$204.28	\$248.43
60320	77.1-1-2	1378 Route 9	Deeb, David	WD6 - Residential	8,070	\$145,000.00	0.6	\$38.33	\$21.01	\$59.34
60321	77.-4-37	1408 Route 9	Electro-Med Extrusion Inc	WD6 - Residential	35,000	\$325,000.00	1.25	\$85.91	\$91.14	\$177.05
60322	63.4-2-23	334 Reynolds Rd	Foster, Kelly & Ann	WD6 - Residential	0	\$229,000.00	0.72	\$60.53	\$0.00	\$60.53
60323	50.1-1-46	12 Pine View Dr	Corlew, Diana	WD6 - Residential	22,020	\$203,000.00	0.58	\$53.66	\$57.34	\$111.00
60324	49.44-1-5	5 Feeder Dam Rd	Villano Brandon, Harrington Jackie,	WD6 - Residential	42,890	\$165,000.00	0.42	\$43.62	\$111.69	\$155.30
60325	63.-4-2	1403 Route 9	RDDC Development Corp	WD6 - Residential	13,524,000	\$16,207,700.00	80.03	\$4,284.27	\$35,216.66	\$39,500.93
60327	63.3-1-2.1	1431 Route 9	Ridge Street Yogi Mini Inc.	WD6 - Residential	0	\$250,000.00	0.69	\$66.08	\$0.00	\$66.08
60328	77.1-1-81	17 Fawn Rd	Smith, Floyd H,	WD6 - Residential	20,970	\$145,500.00	1.98	\$38.46	\$54.61	\$93.07

Town of Moreau  
 Saratoga County, New York  
 Water District Consolidation  
 Option 3 - Ad Valorem  
 Estimated Billing Amounts per Parcel  
 April 2021

Account Number	SBL Number	Service Address	Owner	Account / Property Type	2019 Water Consumption	Total Assessed Value	Acreage	Minimum Charge	Use Fees	Total Amount Billed
60329	77.1-1-57	35 Fawn Rd	NAEC For Pets LLC	WD6 - Residential	234,190	\$252,000.00	1.46	\$66.61	\$609.83	\$676.45
60331	77.1-1-69	483 Fortsville Rd	Mackenzie, Brian	WD6 - Residential	38,180	\$131,000.00	0.57	\$34.63	\$99.42	\$134.05
60332	77.1-1-8	478 Fortsville Rd	Marschhauser Jr, Nicholas	WD6 - Residential	98,600	\$140,000.00	1.72	\$37.01	\$256.76	\$293.76
60333	77.1-1-7	480 Fortsville Rd	Winslow, Franklin & Eileen	WD6 - Residential	75,290	\$146,000.00	0.26	\$38.59	\$196.06	\$234.65
60335	77.1-1-27	20 Fawn Rd	Pecue, Roy	WD6 - Residential	22,980	\$57,900.00	0.46	\$15.31	\$59.84	\$75.15
60337	77.1-1-32	25 Fawn Rd	Bardin, Arthur L,	WD6 - Residential	28,610	\$79,000.00	0.4	\$20.88	\$74.50	\$95.38
60338	77.1-1-56	1289 Route 9	Roland, Madeline E,	WD6 - Residential	96,210	\$145,000.00	0.45	\$38.33	\$250.53	\$288.86
60339	77.1-1-55	1291-1293 Route 9	Roland, Madeline E,	WD6 - Residential	4,750	\$312,000.00	2.69	\$82.47	\$12.37	\$94.84
60340	77.-4-43	412 Reynolds Rd	Barron, Timothy J,	WD6 - Residential	27,040	\$111,000.00	0.33	\$29.34	\$70.41	\$99.75
60341	63.4-4-41	449 Gansevoort Rd	Daigneault, Joshua J & Ellen L,	WD6 - Residential	58,670	\$207,000.00	0.86	\$54.72	\$152.78	\$207.49
60342	63.4-1-76	1445-1447 Route 9	Saunders, Rusty & Nancy	WD6 - Residential	77,970	\$567,200.00	3.8	\$149.93	\$203.03	\$352.97
60343	49.59-2-8	13 Merritt Rd	Smith-Sheldon, Gail M,	WD6 - Residential	32,510	\$155,000.00	0.37	\$40.97	\$84.66	\$125.63
60344	63.4-4-24	17 Grey Fox Dr	Reynolds Jr, Barbra & William H,	WD6 - Residential	24,650	\$160,000.00	0.88	\$42.29	\$64.19	\$106.48
60346	63.4-1-40.2	333 Reynolds Rd	White Birch MHC LLC	WD6 - Residential	22,070	\$64,000.00	0.75	\$16.92	\$57.47	\$74.39
60347	77.1-1-20	1332-1348 Route 9	Stone, Tara	WD6 - Residential	255,500	\$1,250,000.00	1.35	\$330.42	\$665.33	\$995.74
60349	63.4-4-47.11	293 Reynolds Rd	Horne, Donna	WD6 - Residential	87,870	\$266,500.00	1.09	\$70.45	\$228.81	\$299.26
60350	63.4-2-24	332 Reynolds Rd	(Delurey) Kenyon, Lexie A,	WD6 - Residential	85,230	\$138,000.00	0.48	\$36.48	\$221.94	\$258.42
60351	63.4-3-34	6 Amy Dr	Bosford, Robin Ann	WD6 - Residential	30,630	\$250,000.00	0.58	\$66.08	\$79.76	\$145.84
60352	63.2-2-33	1532 Route 9	Chesney, Brian	WD6 - Residential	72,930	\$250,000.00	14.2	\$66.08	\$189.91	\$255.99
60353	63.4-1-79	1461 Route 9	Greenwood, James P,	WD6 - Residential	42,540	\$425,000.00	0.69	\$112.34	\$110.77	\$223.12
60354	63.4-1-69.1	1470 Route 9	Buhrmaster Propane	WD6 - Residential	11,930	\$335,000.00	2.05	\$88.55	\$31.07	\$119.62
60355	63.2-1-35.3	1553 Route 9	Whiting Jr, Crystal & Albert R,	WD6 - Residential	33,660	\$165,000.00	0.45	\$43.62	\$87.65	\$131.27
60356	63.4-1-40.1	337 Reynolds Rd	Harrington, Diane C,	WD6 - Residential	54,780	\$149,000.00	0.75	\$39.39	\$142.65	\$182.03
60357	63.3-1-1	1433 Route 9	DMMH Corp	WD6 - Residential	17,100	\$1,050,500.00	7.29	\$277.68	\$44.53	\$322.21
60358	77.-4-46	408 Reynolds Rd	Elms, Charles & Sharlet	WD6 - Residential	12,470	\$135,000.00	2.54	\$35.69	\$32.47	\$68.16
60359	49.59-1-33	37 Merritt Rd	Goguen, Robert & Rebecca	WD6 - Residential	93,150	\$181,000.00	0.9	\$47.84	\$242.56	\$290.41
60360	63.3-1-15.1	1397 Route 9	Sean Kam & Logan Realty Inc	WD6 - Residential	6,130	\$274,000.00	3.06	\$72.43	\$15.96	\$88.39
60362	63.2-2-31.1	1540 Route 9	Gargano, Lyndsey & Michael	WD6 - Residential	16,860	\$139,300.00	1.17	\$36.82	\$43.90	\$80.73
60363	63.4-2-16	350 Reynolds Rd	Brosius, Melissa	WD6 - Residential	33,290	\$144,000.00	0.44	\$38.06	\$86.69	\$124.75
60364	49.51-3-25	19 Jacobie Rd	Hall, Tyrone & Victoria	WD6 - Residential	105,770	\$185,500.00	0.46	\$49.03	\$275.43	\$324.46
60367	63.4-4-54.3	32 Grey Fox Dr	Stewart, Mark C,	WD6 - Residential	91,610	\$225,000.00	0.82	\$59.48	\$238.55	\$298.03
60368	63.4-4-54.2	34 Grey Fox Dr	Jackowski, John	WD6 - Residential	19,440	\$235,000.00	1.05	\$62.12	\$50.62	\$112.74
60369	63.4-1-60	391 Reynolds Rd	Beames, Peter A,	WD6 - Residential	52,380	\$189,900.00	0.18	\$50.20	\$136.40	\$186.60
60370	63.4-4-19	42 Kimberly Ln	Oliver Jr, Richard K,	WD6 - Residential	70,000	\$190,000.00	0.89	\$50.22	\$182.28	\$232.50
60371	63.4-1-63.1	397 Reynolds Rd	Squadere Emily, Bayle Steven,	WD6 - Residential	39,700	\$268,900.00	1.35	\$71.08	\$103.38	\$174.46
60372	63.4-1-63.2	399 Reynolds Rd	Heydrick, Scott & Jennifer	WD6 - Residential	47,560	\$241,000.00	1.14	\$63.70	\$123.85	\$187.55
60373	49.52-1-48	9 Fernwood Rd	Kirk, Lester & Jacqueline	WD6 - Residential	20,170	\$152,000.00	0.49	\$40.18	\$52.52	\$92.70
60374	63.4-2-15	352 Reynolds Rd	Smith, Rebecca M,	WD6 - Residential	162,620	\$167,400.00	0.43	\$44.25	\$423.46	\$467.71
60375	63.18-1-5	390 Reynolds Rd	Callahan, Debra A,	WD6 - Residential	287,820	\$249,000.00	0.84	\$65.82	\$749.49	\$815.31
60376	77.1-1-64	1323-1325 Route 9	Blue Flame Gas Co	WD6 - Residential	16,160	\$350,300.00	2.01	\$92.60	\$42.08	\$134.68
60377	63.4-4-54.5	25 Grey Fox Drive	Moon Margaret, Finigan Robert,	WD6 - Residential	145,300	\$43,800.00	0.74	\$11.58	\$378.36	\$389.94
60378	63.4-3-31.11	2 Michael Terrace	LaFarr, Peter	WD6 - Residential	118,540	\$40,400.00	0.52	\$10.68	\$308.68	\$319.36
60379	63.4-4-55	28 Grey Fox Dr	Hay, Lucas & Amber	WD6 - Residential	235,720	\$52,600.00	1.18	\$13.90	\$613.82	\$627.72
60380	77.1-1-34	1308 Route 9	Bhatti, Elishba	WD6 - Residential	55,380	\$137,000.00	0.33	\$36.21	\$144.21	\$180.42
60381	63.4-1-1	1439 Route 9	Stone, Gary E,	WD6 - Residential	42,790	\$300,000.00	1.89	\$79.30	\$111.43	\$190.73
60382	63.4-4-33.1	459A Gansevoort RD	Sommers, Bryan W,	WD6 - Residential	92,350	\$50,300.00	3.89	\$13.30	\$240.48	\$253.78
60384	63.4-2-17	348 Reynolds Rd	Charpentier, Dana & Cynthia	WD6 - Residential	22,220	\$161,000.00	0.42	\$42.56	\$57.86	\$100.42
60385	63.4-4-54.4	30 Grey Fox Dr	Oakes, Philip & Wanda	WD6 - Residential	45,720	\$45,900.00	0.83	\$12.13	\$119.06	\$131.19
60386	63.4-4-33.4	1 Hidden Hollow	Collins, Alexis F,	WD6 - Residential	16,480	\$50,300.00	3.89	\$13.30	\$42.91	\$56.21
60387	63.4-4-33.3	3 Hidden Hollow	Woodard, Rodney & Stephanie	WD6 - Residential	0	\$50,300.00	3.89	\$13.30	\$0.00	\$13.30
60388	63.4-4-33.2	5 Hidden Hollow	Scarincio, Brittany	WD6 - Residential	320	\$50,300.00	3.89	\$13.30	\$0.83	\$14.13
60389	49.59-1-10	20 Jacobie Rd	Brooks, Jody	WD6 - Residential	32,740	\$36,100.00	0.36	\$9.54	\$85.26	\$94.80
60390	63.4-3-31.12	4 Michael Terr	Rodriquez, Justin & Amanda	WD6 - Residential	230	\$41,600.00	0.59	\$11.00	\$0.60	\$11.60

Town of Moreau  
 Saratoga County, New York  
 Water District Consolidation  
 Option 3 - Ad Valorem  
 Estimated Billing Amounts per Parcel  
 April 2021

Account Number	SBL Number	Service Address	Owner	Account / Property Type	2019 Water Consumption	Total Assessed Value	Acreage	Minimum Charge	Use Fees	Total Amount Billed
60391	63.3-1-27	407 Reynolds Rd	Naja, John A,	WD6 - Residential	9,660	\$345,900.00	1.54	\$91.43	\$25.15	\$116.59
10038*	38.3-1-3.2	194 Ferry Blvd	Varney-Daniels, Jamie	WD1 - Residential	0	\$101,000.00	0.19	\$26.70	\$0.00	\$26.70
10058*	38.3-1-20	226 Ferry Blvd	Bates, Donald	WD1 - Residential	24,740	\$68,000.00	0.53	\$17.97	\$64.42	\$82.40
10315*	37.19-1-25.1	84 Sisson Rd. - Phase I and II	Sisson Reserve Housing	WD1 - Residential	6,147,000	\$2,988,200.00	13.6	\$789.89	\$16,006.86	\$16,796.75
20394*	49.59-1-4	12 Wynnefield Dr	JCG Footprints LLC	WD2 - Residential	1,420	\$170,000.00	0.34	\$44.94	\$3.70	\$48.63
20922*	49.25-1-13	25 Sandy Blvd	Egan, Michael	WD2 - Residential	10,720	\$44,200.00	0.51	\$11.68	\$27.92	\$39.60
40130*	49.76-2-3	9 Bluebird Rd	Signorelli Jr, Anthony J,	WD4 - Residential	170	\$160,000.00	0.52	\$42.29	\$0.44	\$42.74
40210*	50.61-2-5	25 Myron Rd	Sarah Grace Krein, Dominic James Gates,	WD4 - Residential	1,530	\$155.00	0.97	\$0.04	\$3.98	\$4.03
40306*	50.45-1-43	617 Gansevoort Rd	Fredricks, Heather	WD4 - Residential	1,330	\$145.00	0.35	\$0.04	\$3.46	\$3.50
40496*	50.-2-72.2	240 Fort Edward Rd	Estabrook, Scott	WD4 - Residential	16,780	\$45,200.00	0.8	\$11.95	\$43.70	\$55.64
40621*	49.68-1-7.12	33 Woodlawn Ave.	Stewart Frank R, Wood Kristine C,	WD4 - Residential	2,150	\$262.00	0.46	\$0.07	\$5.60	\$5.67
40622*	49.68-1-7.1	1664 Route 9	Barber, Ronald & Barbara	WD4 - Residential	790	\$239,000.00	0.37	\$63.18	\$2.06	\$65.23
MULTI	77.-4-1	1384 Route 9	Ace Homes	WD6 - Residential	5,500	\$218,000.00	3.63	\$57.63	\$14.32	\$71.95
MULTI	50.-2-1.11	Multiple Addresses	Bluebird Village LLC	WD4 - Residential	7,869,893	\$14,459,900.00	39.79	\$3,822.27	\$20,493.30	\$24,315.56
MULTI	63.2-1-26	1548-1550 Route 9	Chadwick, Keith & Leslee	WD6 - Residential	45,120	\$224,000.00	1.05	\$59.21	\$117.49	\$176.70
MULTI	50.-1-11	614 Gansevoort Rd	Christian And Missionary	WD4 - Residential	444,790	\$2,765,000.00	6.21	\$730.89	\$1,158.24	\$1,889.13
MULTI	77.1-1-84	16-18 Fawn Rd	Combs, Maurice	WD6 - Residential	237,100	\$85,900.00	0.46	\$22.71	\$617.41	\$640.12
MULTI	63.-4-14.1	English Village	English Village LLC	WD1 - Residential	3,231,000	\$5,810,000.00	27.57	\$1,535.79	\$8,413.56	\$9,949.35
MULTI	50.-1-26.112	267 Fort Edward Rd	Gordon, Robert A,	WD4 - Residential	80,670	\$190,000.00	0.7	\$50.22	\$210.07	\$260.29
MULTI	37.-1-19	106-110 Harrison Ave	Harrison Place LLC	WD1 - Residential	704,900	\$0.00	0	\$0.00	\$1,835.57	\$1,835.57
MULTI	37.-1-10.121	150 Harrison Ave	Harrison Quarry Townhomes LLC	WD1 - Residential	3,559,537	\$1,120,000.00	17.26	\$296.06	\$9,269.08	\$9,565.13
MULTI	77.-4-2	1390-1406 Route 9	Hillman Properties Inc.	WD6 - Residential	8,640	\$2,045,000.00	17.41	\$540.57	\$22.50	\$563.06
MULTI	49.68-1-48	1660 Route 9	Induben LLC	WD4 - Residential	204,290	\$560,000.00	1.3	\$148.03	\$531.97	\$680.00
MULTI	77.1-1-43	1269-1275 Route 9	Kilmer, Jane D,	WD6 - Residential	29,200	\$320,000.00	9.83	\$84.59	\$76.04	\$160.62
MULTI	49.41-2-60	112 Feeder Dam Rd	LaPoint, Matthew & Amy	WD2 - Residential	159,280	\$250,000.00	0.68	\$66.08	\$414.77	\$480.85
MULTI	49.52-1-28	1690-1692 Route 9	ONEil, Kathleen	WD4 - Residential	8,860	\$110,000.00	0.4	\$29.08	\$23.07	\$52.15
MULTI	77.1-1-6.1	482-484 Fortsville Rd	Peck, Liberata	WD1 - Residential	21,200	\$155,000.00	7.76	\$40.97	\$55.21	\$96.18
MULTI	77.1-1-66	1331-1335 Route 9	Sutphin, Rosalie & George	WD6 - Residential	76,560	\$358,000.00	4.14	\$94.63	\$199.36	\$294.00
MULTI	63.-1-12	1613-1617 Route 9	Sweet, David & Beatrice	WD5 - Residential	961,160	\$793,100.00	39.72	\$209.64	\$2,502.87	\$2,712.52
MULTI	63.4-1-82	349-353 Reynolds Road	Town of Moreau	WD6 - Municipal	381,540	\$1,729,800.00	11.44	\$457.25	\$993.53	\$1,450.78
MULTI	63.-1-33	1543 Route 9	Town of Moreau	WD6 - Municipal	114,900	\$2,185,400.00	185	\$577.68	\$299.20	\$876.88
VACANT	63.4-2-50.111			Vacant	0	\$0.00	0	\$0.00	\$0.00	\$0.00
VACANT	63.2-1-3	1607 ROUTE 9	4316 ROUTE 4 LLC	Vacant	0	\$210,000.00	0.349999	\$55.51	\$0.00	\$55.51
VACANT	50.-1-3.2	84 WILLIAM ST	7 PROPERTIES LLC	Vacant	0	\$100,000.00	0.74	\$26.43	\$0.00	\$26.43
VACANT	49.67-1-7	11 MERRITT RD	A & C RENTAL HOMES LLC	Vacant	0	\$172,000.00	0.37	\$45.47	\$0.00	\$45.47
VACANT	63.-4-9.111	1367 ROUTE 9	ABRAMS, GERALD	Vacant	0	\$110,800.00	33.310001	\$29.29	\$0.00	\$29.29
VACANT	63.-4-9.112	1349-1361 ROUTE 9	ABRAMS, GERALD	Vacant	0	\$343,900.00	58.509998	\$90.90	\$0.00	\$90.90
VACANT	50.-2-75.3	246 FORT EDWARD RD	ALLEN, WILLIAM D	Vacant	0	\$235,000.00	0.769999	\$62.12	\$0.00	\$62.12
VACANT	37.-1-22.1	99-111 HARRISON AVE	ANDERSON, CHRISTINE	Vacant	0	\$73,300.00	2.549999	\$19.38	\$0.00	\$19.38
VACANT	76.2-2-7	60 SPIER FALLS RD	ANDERSON, FRANK A	Vacant	0	\$193,500.00	1.44	\$51.15	\$0.00	\$51.15
VACANT	49.68-1-56	8 LINCOLN AVE	ANDERSON, RAYMOND F	Vacant	0	\$187,500.00	0.389999	\$49.56	\$0.00	\$49.56
VACANT	49.76-2-16	2 PARSONS AVE	ARCA ENTERPRISES LLC	Vacant	0	\$2,200.00	0.55	\$0.58	\$0.00	\$0.58
VACANT	49.76-2-21	28 BLUEBIRD RD	ARCA ENTERPRISES LLC	Vacant	0	\$2,000.00	0.46	\$0.53	\$0.00	\$0.53
VACANT	63.2-2-23.2	238 RESERVOIR RD	ARMSTRONG, MARC E	Vacant	0	\$196,000.00	2.829999	\$51.81	\$0.00	\$51.81
VACANT	37.19-2-29	81-83 SISSON RD	ARNOLD, WALTER A	Vacant	0	\$59,600.00	2.279999	\$15.75	\$0.00	\$15.75
VACANT	49.19-3-23	18 DOGWOOD DR	ARONSON, JOEL	Vacant	0	\$55,300.00	1.33	\$14.62	\$0.00	\$14.62
VACANT	63.4-4-52	441 GANSEVOORT RD	BABSON, RICHARD A	Vacant	0	\$195,000.00	1.84	\$51.55	\$0.00	\$51.55
VACANT	50.-3-13	239-241 FORT EDWARD RD	BADRUDIN, SALIMAH	Vacant	0	\$126,100.00	54.259998	\$33.33	\$0.00	\$33.33
VACANT	50.62-1-16.1	3 HENRY RD	BANK OF AMERICA NA	Vacant	0	\$185,000.00	0.379999	\$48.90	\$0.00	\$48.90
VACANT	50.-3-18	199 FORT EDWARD RD	BARLOW, RAYMOND H	Vacant	0	\$175,000.00	0.779999	\$46.26	\$0.00	\$46.26
VACANT	50.1-1-38	300 FORT EDWARD RD	BARNES, JEFFREY K	Vacant	0	\$173,000.00	0.86	\$45.73	\$0.00	\$45.73
VACANT	63.2-2-31.2	1542 ROUTE 9	BARODY, ADRIANNE	Vacant	0	\$198,200.00	1.169999	\$52.39	\$0.00	\$52.39
VACANT	63.2-2-31.4	1536 ROUTE 9	BARODY, GEREMIA	Vacant	0	\$50,000.00	1	\$13.22	\$0.00	\$13.22

Town of Moreau  
 Saratoga County, New York  
 Water District Consolidation  
 Option 3 - Ad Valorem  
 Estimated Billing Amounts per Parcel  
 April 2021

Account Number	SBL Number	Service Address	Owner	Account / Property Type	2019 Water Consumption	Total Assessed Value	Acreage	Minimum Charge	Use Fees	Total Amount Billed
VACANT	63.2-1-28	1522 ROUTE 9	BARODY, MARY JO	Vacant	0	\$149,800.00	0.819999	\$39.60	\$0.00	\$39.60
VACANT	63.4-4-49	311 REYNOLDS RD	BARODY, ROBERT	Vacant	0	\$40,000.00	0.839999	\$10.57	\$0.00	\$10.57
VACANT	49.68-1-50	1681 ROUTE 9	BARTLETT, LEIGH C	Vacant	0	\$200,000.00	0.87	\$52.87	\$0.00	\$52.87
VACANT	63.3-1-3.14	1454-1456 ROUTE 9	BATKAY, WILLIAM	Vacant	0	\$209,800.00	2.39	\$55.46	\$0.00	\$55.46
VACANT	49.52-1-14.1	7 SUNSET DR	BAXTER, SEAN P	Vacant	0	\$1,100.00	0.119999	\$0.29	\$0.00	\$0.29
VACANT	63.2-2-34.17	174 RESERVOIR RD	BEADLESTON, JOHN J	Vacant	0	\$195,000.00	0.759999	\$51.55	\$0.00	\$51.55
VACANT	49.68-1-21	28 LINCOLN AVE	BENNETT, HAROLD J	Vacant	0	\$30,600.00	0.219999	\$8.09	\$0.00	\$8.09
VACANT	49.-1-63.11	9 JACKSON RD	BERGERON, JULIA MARY	Vacant	0	\$74,200.00	9.619999	\$19.61	\$0.00	\$19.61
VACANT	49.-1-62	17 JACKSON RD	BERGERON, TIMOTHY	Vacant	0	\$207,500.00	2	\$54.85	\$0.00	\$54.85
VACANT	49.19-2-6	24 DAFFODIL DR	BERGMAN, ERIC C	Vacant	0	\$43,200.00	0.699999	\$11.42	\$0.00	\$11.42
VACANT	49.-1-63.32	12 JACKSON RD	BIDDISCOMBE, MARC	Vacant	0	\$51,300.00	1.149999	\$13.56	\$0.00	\$13.56
VACANT	49.43-1-34	FEEDER DAM RD	BLONDO, RAYMOND	Vacant	0	\$900.00	0.09	\$0.24	\$0.00	\$0.24
VACANT	49.44-2-13	2 FEEDER DAM RD	BOLLINGER, WILLIAM	Vacant	0	\$180,000.00	0.46	\$47.58	\$0.00	\$47.58
VACANT	49.75-1-6	1657 ROUTE 9	BOUCHARD, CHRISTOPHER R	Vacant	0	\$235,000.00	1.149999	\$62.12	\$0.00	\$62.12
VACANT	77.-3-14.1	395 FORTSVILLE RD	BRADLEY, SCOTT W	Vacant	0	\$155,000.00	0.74	\$40.97	\$0.00	\$40.97
VACANT	49.4-2-5.1	ROUTE 9	BRUCE, TONI A	Vacant	0	\$300.00	0.18	\$0.08	\$0.00	\$0.08
VACANT	77.1-1-65	1327-1329 ROUTE 9	BUCK, JAY	Vacant	0	\$65,400.00	2.099999	\$17.29	\$0.00	\$17.29
VACANT	77.1-1-60.2	34 FAWN RD	BURKE, THOMAS J	Vacant	0	\$175,000.00	0.92	\$46.26	\$0.00	\$46.26
VACANT	77.1-1-75.1	1299 ROUTE 9	BURKE, THOMAS J	Vacant	0	\$254,300.00	4.17	\$67.22	\$0.00	\$67.22
VACANT	49.-1-60	36 JACKSON RD	BURTON, BRUCE A	Vacant	0	\$234,000.00	1.179999	\$61.85	\$0.00	\$61.85
VACANT	49.-1-64	19 JACKSON RD	BURTON, SHERRIE	Vacant	0	\$68,400.00	0.419999	\$18.08	\$0.00	\$18.08
VACANT	50.-3-16.3	207-209 FORT EDWARD RD	CACCAVO, DEBRA J	Vacant	0	\$106,000.00	2.039999	\$28.02	\$0.00	\$28.02
VACANT	50.-2-75.112	180-184 BLUEBIRD RD	CACCAVO, VINCENZO	Vacant	0	\$90,000.00	19.649999	\$23.79	\$0.00	\$23.79
VACANT	63.4-4-17	41 GREY FOX DR	CAMPNEY, WILLIAM W	Vacant	0	\$205,000.00	0.839999	\$54.19	\$0.00	\$54.19
VACANT	63.-2-7	549 SELFRIDGE RD	CARIYIANNIS, ANDREW	Vacant	0	\$87,000.00	17.68	\$23.00	\$0.00	\$23.00
VACANT	50.-1-4.11	639 GANSEVOORT RD	CARDINALE, LOIS R	Vacant	0	\$240,000.00	8.539999	\$63.44	\$0.00	\$63.44
VACANT	49.-1-46	25 JACKSON RD	CARDINALE, VINCENT J	Vacant	0	\$172,000.00	0.3	\$45.47	\$0.00	\$45.47
VACANT	49.-1-47	23 JACKSON RD	CARDINALE, VINCENT J	Vacant	0	\$161,000.00	0.239999	\$42.56	\$0.00	\$42.56
VACANT	49.4-2-7	1614 ROUTE 9	CAREY, TONI A	Vacant	0	\$167,000.00	0.23	\$44.14	\$0.00	\$44.14
VACANT	63.4-2-29	310 REYNOLDS RD	CAROTA, ROBERT	Vacant	0	\$43,000.00	0.689999	\$11.37	\$0.00	\$11.37
VACANT	63.19-1-7	4 MICHAEL RD	CASEY, RICHARD C	Vacant	0	\$260,000.00	1.029999	\$68.73	\$0.00	\$68.73
VACANT	64.1-1-31	167 RESERVOIR RD	CATLIN, TIMOTHY CRAIG	Vacant	0	\$143,000.00	0.46	\$37.80	\$0.00	\$37.80
VACANT	37.-1-14	76-78 HARRISON AVE	CENTRAL SCHOOL DISTRICT	Vacant	0	\$103,500.00	36.669998	\$27.36	\$0.00	\$27.36
VACANT	37.72-1-9	72-74 HARRISON AVE	CENTRAL SCHOOL DISTRICT	Vacant	0	\$5,490,000.00	8.729999	\$1,451.20	\$0.00	\$1,451.20
VACANT	50.-2-100.13	181-187 BLUEBIRD RD	CHAKALIS, BERNICE J	Vacant	0	\$80,200.00	13.149999	\$21.20	\$0.00	\$21.20
VACANT	50.-2-4	193 BLUEBIRD RD	CHAKALIS, PETER W	Vacant	0	\$124,000.00	1.07	\$32.78	\$0.00	\$32.78
VACANT	77.-3-4.2	445 FORTSVILLE RD	CHAPMAN, JEFFREY M	Vacant	0	\$162,000.00	1.75	\$42.82	\$0.00	\$42.82
VACANT	77.-3-10	415 FORTSVILLE RD	CHAPMAN, LARRY	Vacant	0	\$193,000.00	17.79	\$51.02	\$0.00	\$51.02
VACANT	49.60-1-6.2	1707 ROUTE 9	CHRISTENSEN, JOSHUA	Vacant	0	\$1,700.00	0.17	\$0.45	\$0.00	\$0.45
VACANT	49.60-1-7	1709 ROUTE 9	CHRISTENSEN, JOSHUA	Vacant	0	\$180,000.00	0.66	\$47.58	\$0.00	\$47.58
VACANT	50.-2-5	195 BLUEBIRD RD	CLINTON, JACQUEINE A	Vacant	0	\$275,000.00	1.279999	\$72.69	\$0.00	\$72.69
VACANT	63.-1-13.2	1592-1596 ROUTE 9	COLLETTI, ROBERT	Vacant	0	\$357,000.00	2.47	\$94.37	\$0.00	\$94.37
VACANT	63.4-2-50.12	318 REYNOLDS RD	COLLINS, BRIAN D	Vacant	0	\$245,000.00	3.92	\$64.76	\$0.00	\$64.76
VACANT	77.1-1-13	2-14 FAWN RD	COMBS, MAURICE	Vacant	0	\$76,500.00	2.839999	\$20.22	\$0.00	\$20.22
VACANT	77.1-1-16	477 FORTSVILLE RD	COMBS, MAURICE	Vacant	0	\$35,500.00	0.34	\$9.38	\$0.00	\$9.38
VACANT	77.1-1-17	479 FORTSVILLE RD	COMBS, MAURICE	Vacant	0	\$69,700.00	0.34	\$18.42	\$0.00	\$18.42
VACANT	77.1-1-28	16-18 FAWN RD	COMBS, MAURICE	Vacant	0	\$85,900.00	0.46	\$22.71	\$0.00	\$22.71
VACANT	63.4-1-73	REYNOLDS RD	CONGDON, GARDNER R	Vacant	0	\$12,300.00	10.63	\$3.25	\$0.00	\$3.25
VACANT	63.4-4-54.1	305-309 REYNOLDS RD	CONGDON, GARDNER R	Vacant	0	\$65,500.00	5.269999	\$17.31	\$0.00	\$17.31
VACANT	76.-3-23	ROUTE 9	CONGDON, GARDNER R	Vacant	0	\$600.00	0.4	\$0.16	\$0.00	\$0.16
VACANT	63.4-4-53	GREY FOX DR	CONGDON, R GARDNER	Vacant	0	\$400.00	0.09	\$0.11	\$0.00	\$0.11
VACANT	63.4-4-54.6	REYNOLDS RD	CONGDON, R GARDNER	Vacant	0	\$1,100.00	0.109999	\$0.29	\$0.00	\$0.29
VACANT	63.4-4-54.7	AMY DR	CONGDON, R GARDNER	Vacant	0	\$2,000.00	0.2	\$0.53	\$0.00	\$0.53

Account Number	SBL Number	Service Address	Owner	Account / Property Type	2019 Water Consumption	Total Assessed Value	Acreage	Minimum Charge	Use Fees	Total Amount Billed
VACANT	77.-3-21	431-441 FORTSVILLE RD	CONGDON, WILLIAM E	Vacant	0	\$101,800.00	28.299999	\$26.91	\$0.00	\$26.91
VACANT	64.1-1-24	500 GANSEVOORT RD	CONVERSE, PATRICK I	Vacant	0	\$214,000.00	0.68	\$56.57	\$0.00	\$56.57
VACANT	49.60-1-37	1691 ROUTE 9	COOK, ROBERT	Vacant	0	\$75,000.00	0.759999	\$19.83	\$0.00	\$19.83
VACANT	49.60-1-39	1701 ROUTE 9	COOK, ROBERT	Vacant	0	\$120,000.00	1.009999	\$31.72	\$0.00	\$31.72
VACANT	49.60-1-44.1	1689 ROUTE 9	COOK, ROBERT	Vacant	0	\$75,000.00	0.779999	\$19.83	\$0.00	\$19.83
VACANT	49.60-1-46	1687 ROUTE 9	COOK, ROBERT	Vacant	0	\$75,000.00	0.8	\$19.83	\$0.00	\$19.83
VACANT	50.-2-9	64 SISSON RD	COOK, RONALD F	Vacant	0	\$176,000.00	1.039999	\$46.52	\$0.00	\$46.52
VACANT	63.4-1-57	383 REYNOLDS RD	COOPER, FREDERICK W	Vacant	0	\$36,900.00	0.389999	\$9.75	\$0.00	\$9.75
VACANT	63.4-1-58	385 REYNOLDS RD	COOPER, FREDERICK W	Vacant	0	\$155,000.00	0.699999	\$40.97	\$0.00	\$40.97
VACANT	63.4-1-56	381 REYNOLDS RD	COOPER, FREDERICK WAYNE	Vacant	0	\$158,000.00	0.689999	\$41.77	\$0.00	\$41.77
VACANT	49.-1-45	27 JACKSON RD	CORLEW, LISA M	Vacant	0	\$175,000.00	0.449999	\$46.26	\$0.00	\$46.26
VACANT	63.2-2-42	224 RESERVOIR RD	CORMIER, ALAN J	Vacant	0	\$250,000.00	1.34	\$66.08	\$0.00	\$66.08
VACANT	62.-1-44	129-149 REDMOND RD	COUNTY OF SARATOGA	Vacant	0	\$17,829.00	75.629997	\$4.71	\$0.00	\$4.71
VACANT	63.-2-1	REYNOLDS RD	COUNTY OF SARATOGA	Vacant	0	\$8,105.00	66	\$2.14	\$0.00	\$2.14
VACANT	63.4-1-15.11	REYNOLDS RD	COUNTY OF SARATOGA	Vacant	0	\$5,025.00	29.719999	\$1.33	\$0.00	\$1.33
VACANT	76.-2-21.1	96-118 SPIER FALLS RD	COUNTY OF SARATOGA	Vacant	0	\$9,724.00	65.379997	\$2.57	\$0.00	\$2.57
VACANT	77.-4-34	1372 ROUTE 9 REAR	COUNTY OF SARATOGA	Vacant	0	\$3,241.00	32.639999	\$0.86	\$0.00	\$0.86
VACANT	65.-1-16.2	A & S BR FROM SGF	COUNTY OF SARATOGA IDA	Vacant	0	\$47,400.00	31.569999	\$12.53	\$0.00	\$12.53
VACANT	77.6-1-36	12 CASHMERE DR	CRAVEN, ROBERT L	Vacant	0	\$265,000.00	1.129999	\$70.05	\$0.00	\$70.05
VACANT	49.76-2-1	3 BLUEBIRD RD	CURTIS Y MOBILE HOMES INC	Vacant	0	\$600.00	0.039999	\$0.16	\$0.00	\$0.16
VACANT	63.4-3-28	5 AMY DR	DALABA, TIMOTHY K	Vacant	0	\$225,000.00	0.519999	\$59.48	\$0.00	\$59.48
VACANT	63.2-1-5	1599 ROUTE 9	DEBLOIS, DIANA	Vacant	0	\$125,000.00	0.479999	\$33.04	\$0.00	\$33.04
VACANT	63.2-2-18	173 RESERVOIR RD	DEMARCO, PETER	Vacant	0	\$38,900.00	0.46	\$10.28	\$0.00	\$10.28
VACANT	63.2-2-19	171 RESERVOIR RD	DEMARCO, PETER	Vacant	0	\$168,000.00	0.46	\$44.41	\$0.00	\$44.41
VACANT	63.3-1-3.13	1458 ROUTE 9	DESANTIS ENTERPRISES INC	Vacant	0	\$68,000.00	0.56	\$17.97	\$0.00	\$17.97
VACANT	63.4-1-70	1464 ROUTE 9	DESANTIS ENTERPRISES INC	Vacant	0	\$57,400.00	5.92	\$15.17	\$0.00	\$15.17
VACANT	49.84-1-41.1	19 JAMAICA AVE	DEVENEY, DOUGLAS W	Vacant	0	\$3,400.00	0.419999	\$0.90	\$0.00	\$0.90
VACANT	38.3-1-11.2	FERRY BLVD	DIFEE, DARL	Vacant	0	\$3,000.00	0.34	\$0.79	\$0.00	\$0.79
VACANT	50.-2-75.2	244 FORT EDWARD RD	DINEHART, RICHARD	Vacant	0	\$169,000.00	0.769999	\$44.67	\$0.00	\$44.67
VACANT	63.3-1-2.2	1435 ROUTE 9	DMMH CORP	Vacant	0	\$785,000.00	1.74	\$207.50	\$0.00	\$207.50
VACANT	50.-1-36	117 BLUEBIRD RD	DOODY, KATHERINE L	Vacant	0	\$185,000.00	1.429999	\$48.90	\$0.00	\$48.90
VACANT	50.-2-96.2	45-47 SISSON RD	DORSEY, JAMES J	Vacant	0	\$66,100.00	5.57	\$17.47	\$0.00	\$17.47
VACANT	38.3-1-15	212 FERRY BLVD	DRINKWINE, RICHARD	Vacant	0	\$125,000.00	1.419999	\$33.04	\$0.00	\$33.04
VACANT	64.1-1-44	502 GANSEVOORT RD	DUBAY, SANDRA	Vacant	0	\$235,000.00	0.389999	\$62.12	\$0.00	\$62.12
VACANT	49.50-2-25	53 FEEDER DAM RD	DUNBAR, CHARLES D	Vacant	0	\$33,000.00	0.25	\$8.72	\$0.00	\$8.72
VACANT	37.-1-1	153 FERRY BLVD	DURHAM, NINA	Vacant	0	\$50,500.00	1.049999	\$13.35	\$0.00	\$13.35
VACANT	50.-1-13	46 WILLIAM ST	ELMS, CLARENCE	Vacant	0	\$10,000.00	3.46	\$2.64	\$0.00	\$2.64
VACANT	50.-1-37	48 WILLIAM ST	ELMS, CLARENCE	Vacant	0	\$15,000.00	15	\$3.97	\$0.00	\$3.97
VACANT	63.19-1-21.2	380 REYNOLDS RD	ELMS, LEO F	Vacant	0	\$5,100.00	0.319999	\$1.35	\$0.00	\$1.35
VACANT	37.4-2-11.1	13-15 ANDERSON RD	ELNICKI, KEVIN C	Vacant	0	\$79,000.00	12.31	\$20.88	\$0.00	\$20.88
VACANT	63.2-1-8	1593 ROUTE 9	ELY, KAY M	Vacant	0	\$135,000.00	0.18	\$35.69	\$0.00	\$35.69
VACANT	63.-4-14.2	1321 ROUTE 9	ENGLISH VILLAGE LLC	Vacant	0	\$240,900.00	44.959999	\$63.68	\$0.00	\$63.68
VACANT	49.-1-1	144-148 FEEDER DAM RD	ERIE BOULEVARD HYDROPOWER LP	Vacant	0	\$14,184,276.00	16.2	\$3,749.41	\$0.00	\$3,749.41
VACANT	63.-1-9	82-84 NOLAN RD	ERIE BOULEVARD HYDROPOWER LP	Vacant	0	\$76,300.00	2.75	\$20.17	\$0.00	\$20.17
VACANT	37.3-1-17	18 VAN BUREN ST	EUBER, JEREMIAH	Vacant	0	\$235,000.00	0.469999	\$62.12	\$0.00	\$62.12
VACANT	37.3-1-4	73 HARRISON AVE	EUBER, JEREMIAH	Vacant	0	\$3,000.00	0.289999	\$0.79	\$0.00	\$0.79
VACANT	37.4-2-12	232 FERRY BLVD	EWS REAL ESTATE OF NY INC	Vacant	0	\$80,000.00	10.55	\$21.15	\$0.00	\$21.15
VACANT	38.3-1-21.2	FERRY BLVD	EWS REAL ESTATE OF NY INC	Vacant	0	\$300.00	0.029999	\$0.08	\$0.00	\$0.08
VACANT	49.19-3-24	51-53 NOLAN RD	EXCESS LAND LLC	Vacant	0	\$47,800.00	0.55	\$12.64	\$0.00	\$12.64
VACANT	63.4-1-14	1502 ROUTE 9	EXCESS LAND LLC	Vacant	0	\$33,000.00	22	\$8.72	\$0.00	\$8.72
VACANT	64.1-1-26	492 GANSEVOORT RD	FARR, DAVID A	Vacant	0	\$382,000.00	6.34	\$100.98	\$0.00	\$100.98
VACANT	49.52-1-47	ROUTE 9	FIRST BAPTIST CHURCH	Vacant	0	\$1,800.00	1.2	\$0.48	\$0.00	\$0.48
VACANT	50.-2-101	206 BLUEBIRD RD	FISH, JOHN E	Vacant	0	\$192,000.00	0.959999	\$50.75	\$0.00	\$50.75

Account Number	SBL Number	Service Address	Owner	Account / Property Type	2019 Water Consumption	Total Assessed Value	Acreage	Minimum Charge	Use Fees	Total Amount Billed
VACANT	50.-2-11	61 SISSON RD	FISHER, JEFFREY J	Vacant	0	\$146,000.00	0.569999	\$38.59	\$0.00	\$38.59
VACANT	37.-1-18	112 HARRISON AVE	FITZGERALD, MYLES	Vacant	0	\$74,000.00	2.039999	\$19.56	\$0.00	\$19.56
VACANT	49.15-3-1.1	41 IRIS AVE	FITZGIBBON, WILLIAM J	Vacant	0	\$300,000.00	1.169999	\$79.30	\$0.00	\$79.30
VACANT	49.15-3-1.2	41 1/2 IRIS AVE	FITZGIBBON, WILLIAM J	Vacant	0	\$40,500.00	0.529999	\$10.71	\$0.00	\$10.71
VACANT	49.60-1-9	1688 ROUTE 9	FLEWELLING, WILLIAM	Vacant	0	\$115,000.00	0.23	\$30.40	\$0.00	\$30.40
VACANT	49.75-1-7	1-3 NOLAN RD	FOR PETS SAKE VET CENTER PC	Vacant	0	\$189,000.00	1.559999	\$49.96	\$0.00	\$49.96
VACANT	50.-2-100.11	60-66 SISSON RD	FREDERICK, PATRICIA	Vacant	0	\$84,600.00	17.389999	\$22.36	\$0.00	\$22.36
VACANT	50.-2-96.1	49-53 SISSON RD	FREDERICK, PATRICIA L	Vacant	0	\$66,100.00	5.57	\$17.47	\$0.00	\$17.47
VACANT	63.2-1-14.2	1576 ROUTE 9	FREITAG, WILLIAM	Vacant	0	\$20,300.00	0.81	\$5.37	\$0.00	\$5.37
VACANT	63.2-1-15	1566-1570 ROUTE 9	FREITAG, WILLIAM	Vacant	0	\$185,000.00	1.95	\$48.90	\$0.00	\$48.90
VACANT	63.2-1-34	1572-1574 ROUTE 9	FREITAG, WILLIAM	Vacant	0	\$180,000.00	0.86	\$47.58	\$0.00	\$47.58
VACANT	77.-3-4.1	447 FORTSVILLE RD	FULLER, HAROLD	Vacant	0	\$151,000.00	1.75	\$39.91	\$0.00	\$39.91
VACANT	63.2-2-12	187 RESERVOIR RD	FUNK, STEVEN J	Vacant	0	\$140,000.00	0.289999	\$37.01	\$0.00	\$37.01
VACANT	64.1-1-38	527 GANSEVOORT RD	GALUSHA, JOSEPH ARTHUR	Vacant	0	\$200,000.00	1.48	\$52.87	\$0.00	\$52.87
VACANT	63.2-2-31.3	1538 ROUTE 9	GARGANO, LYNDSEY	Vacant	0	\$53,400.00	1.22	\$14.12	\$0.00	\$14.12
VACANT	63.4-4-47.2	423-425 GANSEVOORT RD	GAZZILLO-SLUCK, SHIREEN	Vacant	0	\$54,500.00	1.279999	\$14.41	\$0.00	\$14.41
VACANT	50.-1-26.2	281-287 FORT EDWARD RD	GENERAL ELECTRIC COMPANY	Vacant	0	\$14,400.00	28.829999	\$3.81	\$0.00	\$3.81
VACANT	37.4-2-26	254 FERRY BLVD	GENZLINGER, ALVIN D	Vacant	0	\$59,100.00	2.039999	\$15.62	\$0.00	\$15.62
VACANT	37.-1-33	113-123 HARRISON AVE	GLENS FALLS LEHIGH CEMENT CO	Vacant	0	\$2,625,000.00	387.84	\$693.88	\$0.00	\$693.88
VACANT	37.19-2-1	124 HARRISON AVE	GLENS FALLS LEHIGH CEMENT CO	Vacant	0	\$8,200.00	0.54	\$2.17	\$0.00	\$2.17
VACANT	37.19-2-10	14 APPLETREE LN	GLENS FALLS LEHIGH CEMENT CO	Vacant	0	\$8,000.00	0.519999	\$2.11	\$0.00	\$2.11
VACANT	37.19-2-11	16 APPLETREE LN	GLENS FALLS LEHIGH CEMENT CO	Vacant	0	\$8,000.00	0.519999	\$2.11	\$0.00	\$2.11
VACANT	37.19-2-12	18 APPLETREE LN	GLENS FALLS LEHIGH CEMENT CO	Vacant	0	\$8,000.00	0.519999	\$2.11	\$0.00	\$2.11
VACANT	37.19-2-13	20-22 APPLETREE LN	GLENS FALLS LEHIGH CEMENT CO	Vacant	0	\$9,400.00	1.2	\$2.48	\$0.00	\$2.48
VACANT	37.19-2-14	17 APPLETREE LN	GLENS FALLS LEHIGH CEMENT CO	Vacant	0	\$8,200.00	0.62	\$2.17	\$0.00	\$2.17
VACANT	37.19-2-17	4 PEACHTREE LN	GLENS FALLS LEHIGH CEMENT CO	Vacant	0	\$8,000.00	0.519999	\$2.11	\$0.00	\$2.11
VACANT	37.19-2-18	6 PEACHTREE LN	GLENS FALLS LEHIGH CEMENT CO	Vacant	0	\$8,200.00	0.54	\$2.17	\$0.00	\$2.17
VACANT	37.19-2-19	5 PEACHTREE LN	GLENS FALLS LEHIGH CEMENT CO	Vacant	0	\$8,300.00	0.55	\$2.19	\$0.00	\$2.19
VACANT	37.19-2-20	11 APPLETREE LN	GLENS FALLS LEHIGH CEMENT CO	Vacant	0	\$8,400.00	0.68	\$2.22	\$0.00	\$2.22
VACANT	37.19-2-21	9 APPLETREE LN	GLENS FALLS LEHIGH CEMENT CO	Vacant	0	\$8,400.00	0.68	\$2.22	\$0.00	\$2.22
VACANT	37.19-2-22	5-7 APPLETREE LN	GLENS FALLS LEHIGH CEMENT CO	Vacant	0	\$8,100.00	0.529999	\$2.14	\$0.00	\$2.14
VACANT	37.19-2-23	3 APPLETREE LN	GLENS FALLS LEHIGH CEMENT CO	Vacant	0	\$8,000.00	0.519999	\$2.11	\$0.00	\$2.11
VACANT	37.19-2-28	3 PEACHTREE LN	GLENS FALLS LEHIGH CEMENT CO	Vacant	0	\$8,000.00	0.519999	\$2.11	\$0.00	\$2.11
VACANT	37.19-2-5	4 APPLETREE LN	GLENS FALLS LEHIGH CEMENT CO	Vacant	0	\$8,100.00	0.529999	\$2.14	\$0.00	\$2.14
VACANT	37.19-2-6	6 APPLETREE LN	GLENS FALLS LEHIGH CEMENT CO	Vacant	0	\$8,400.00	0.56	\$2.22	\$0.00	\$2.22
VACANT	37.19-2-7	8 APPLETREE LN	GLENS FALLS LEHIGH CEMENT CO	Vacant	0	\$9,100.00	1.059999	\$2.41	\$0.00	\$2.41
VACANT	37.19-2-8	10 APPLETREE LN	GLENS FALLS LEHIGH CEMENT CO	Vacant	0	\$8,700.00	0.829999	\$2.30	\$0.00	\$2.30
VACANT	37.19-2-9	12 APPLETREE LN	GLENS FALLS LEHIGH CEMENT CO	Vacant	0	\$8,000.00	0.519999	\$2.11	\$0.00	\$2.11
VACANT	37.19-2-99.1	SISSON RD	GLENS FALLS LEHIGH CEMENT CO	Vacant	0	\$10,000.00	1.6	\$2.64	\$0.00	\$2.64
VACANT	37.19-2-99.2	SISSON RD	GLENS FALLS LEHIGH CEMENT CO	Vacant	0	\$8,100.00	0.529999	\$2.14	\$0.00	\$2.14
VACANT	37.19-2-99.3	SISSON RD	GLENS FALLS LEHIGH CEMENT CO	Vacant	0	\$8,400.00	0.67	\$2.22	\$0.00	\$2.22
VACANT	63.4-2-54	REYNOLDS RD	GRAVES, LOUISE	Vacant	0	\$100.00	0.289999	\$0.03	\$0.00	\$0.03
VACANT	49.68-1-7	1664-1666 ROUTE 9	GREEN, VALERIE S	Vacant	0	\$46,200.00	0.839999	\$12.21	\$0.00	\$12.21
VACANT	49.51-1-2.2	45 FEEDER DAM RD	GREENLAW, MICHAEL A	Vacant	0	\$38,900.00	0.46	\$10.28	\$0.00	\$10.28
VACANT	63.4-4-33	459 GANSEVOORT RD	GRIFFEN, SETH C	Vacant	0	\$50,300.00	3.89	\$13.30	\$0.00	\$13.30
VACANT	77.1-1-3	1364-1370 ROUTE 9	GRISWOLD CEMETERY	Vacant	0	\$57,000.00	2.279999	\$15.07	\$0.00	\$15.07
VACANT	77.1-1-36.1	1-7 FAWN RD	GROMA LLC	Vacant	0	\$109,400.00	4.96	\$28.92	\$0.00	\$28.92
VACANT	49.68-1-6	1683-1685 ROUTE 9	GUNTA-KOSTEK, ALICE E	Vacant	0	\$43,200.00	0.699999	\$11.42	\$0.00	\$11.42
VACANT	49.-1-2.11	NORTH RD	GUTHEIL, HARRY G	Vacant	0	\$70,700.00	11.789999	\$18.69	\$0.00	\$18.69
VACANT	49.-1-3	68 FEEDER DAM RD	GUTHEIL, HARRY G	Vacant	0	\$77,900.00	17.479999	\$20.59	\$0.00	\$20.59
VACANT	64.-1-2	123-129 RESERVOIR RD	GUTHEIL, HARRY G	Vacant	0	\$50,200.00	86.470001	\$13.27	\$0.00	\$13.27
VACANT	76.-3-21.2	1280 ROUTE 9	GUTHEIL, HARRY G	Vacant	0	\$8,700.00	0.86	\$2.30	\$0.00	\$2.30
VACANT	77.1-1-38.1	1294 ROUTE 9	GUTHEIL, HARRY G	Vacant	0	\$95,900.00	1.57	\$25.35	\$0.00	\$25.35



Town of Moreau  
 Saratoga County, New York  
 Water District Consolidation  
 Option 3 - Ad Valorem  
 Estimated Billing Amounts per Parcel  
 April 2021

Account Number	SBL Number	Service Address	Owner	Account / Property Type	2019 Water Consumption	Total Assessed Value	Acreage	Minimum Charge	Use Fees	Total Amount Billed
VACANT	77.1-1-39.1	1292 ROUTE 9	GUTHEIL, HARRY G	Vacant	0	\$16,000.00	10.659999	\$4.23	\$0.00	\$4.23
VACANT	49.-1-2.2	31 EAST RD	GUTHIEL, HARRY G	Vacant	0	\$200.00	1.61	\$0.05	\$0.00	\$0.05
VACANT	77.-4-30.2	440 FORTSVILLE RD	HABIJAN, ZITA O	Vacant	0	\$283,000.00	0.709999	\$74.81	\$0.00	\$74.81
VACANT	49.10-2-19	123 FEEDER DAM RD	HACKETT, JOYCE F	Vacant	0	\$109,000.00	0.259999	\$28.81	\$0.00	\$28.81
VACANT	50.-2-102	205-217 BLUEBIRD RD	HAMMOND, CHRISTIAN T	Vacant	0	\$63,700.00	4.329999	\$16.84	\$0.00	\$16.84
VACANT	50.-3-16.2	205 FORT EDWARD RD	HARRINGTON, SAMANTHA L	Vacant	0	\$161,900.00	1.09	\$42.80	\$0.00	\$42.80
VACANT	37.-1-36.1	126-138 HARRISON AVE	HARRISON AVE SELF STORAGE LLC	Vacant	0	\$1,801,800.00	8.06	\$476.28	\$0.00	\$476.28
VACANT	37.-1-36.2	140-142 HARRISON AVE	HARRISON AVE SELF STORAGE LLC	Vacant	0	\$138,400.00	6.889999	\$36.58	\$0.00	\$36.58
VACANT	37.-1-10.13	257-269 BLUEBIRD RD	HARRISON QUARRY TOWNHOMES LLC	Vacant	0	\$62,700.00	6.32	\$16.57	\$0.00	\$16.57
VACANT	37.-1-10.14	271-281 BLUEBIRD RD	HARRISON QUARRY TOWNHOMES LLC	Vacant	0	\$60,000.00	2.5	\$15.86	\$0.00	\$15.86
VACANT	37.-1-34	HARRISON AVE	HAVENS, ANDREW STEPHAN	Vacant	0	\$62,700.00	15.09	\$16.57	\$0.00	\$16.57
VACANT	64.-1-33	434 GANSEVOORT RD	HEARTLAND STABLES LLC	Vacant	0	\$300,000.00	31.139999	\$79.30	\$0.00	\$79.30
VACANT	49.44-2-24	24 FEEDER DAM RD	HELMECKE, JOHN GARY	Vacant	0	\$160,000.00	0.4	\$42.29	\$0.00	\$42.29
VACANT	49.52-1-50	6 MAPLEWOOD PKWY	HILL, DENNIS	Vacant	0	\$37,200.00	0.4	\$9.83	\$0.00	\$9.83
VACANT	63.19-1-3	1 MICHAEL RD	HILL-FISHER, VICTORIA	Vacant	0	\$205,500.00	0.81	\$54.32	\$0.00	\$54.32
VACANT	63.4-4-50.21	431 GANSEVOORT RD	HINCHLIFFE, CAROLYN M	Vacant	0	\$178,000.00	2.42	\$47.05	\$0.00	\$47.05
VACANT	63.4-4-47.12	REYNOLDS RD	HORNE, DONNA A	Vacant	0	\$500.00	0.05	\$0.13	\$0.00	\$0.13
VACANT	63.4-1-80	1490-1492 ROUTE 9	HORNING, LEE	Vacant	0	\$154,300.00	1.19	\$40.79	\$0.00	\$40.79
VACANT	49.-1-54.1	159-161 FEEDER DAM RD	HOWARD, NORMA V	Vacant	0	\$168,700.00	38.759998	\$44.59	\$0.00	\$44.59
VACANT	50.-2-3	189 BLUEBIRD RD	HOWK, RONALD A	Vacant	0	\$188,000.00	4.86	\$49.70	\$0.00	\$49.70
VACANT	63.4-4-46	437 GANSEVOORT RD	HUDSON, TIMOTHY J	Vacant	0	\$160,000.00	0.689999	\$42.29	\$0.00	\$42.29
VACANT	63.4-4-50.31	435 GANSEVOORT RD	HUDSON, TIMOTHY J	Vacant	0	\$7,800.00	0.519999	\$2.06	\$0.00	\$2.06
VACANT	63.19-1-8	51 MICHAEL RD	IZZO, ANTHONY	Vacant	0	\$250,000.00	1.399999	\$66.08	\$0.00	\$66.08
VACANT	77.1-1-1	1341 ROUTE 9	JABRO DEVELOPMENT LLC	Vacant	0	\$500,000.00	1.94	\$132.17	\$0.00	\$132.17
VACANT	49.76-2-44	4-8 PARSONS AVE	JACOBIE APARTMENTS LLC	Vacant	0	\$3,000.00	0.97	\$0.79	\$0.00	\$0.79
VACANT	50.3-1-6	559 GANSEVOORT RD	JACOBIE APARTMENTS LLC	Vacant	0	\$40,200.00	0.509999	\$10.63	\$0.00	\$10.63
VACANT	50.3-2-9	553-555 GANSEVOORT RD	JACOBIE APARTMENTS LLC	Vacant	0	\$41,100.00	0.569999	\$10.86	\$0.00	\$10.86
VACANT	50.-3-31.1	551 GANSEVOORT RD	JACOBIE APARTMENTS LLC	Vacant	0	\$107,700.00	37.229999	\$28.47	\$0.00	\$28.47
VACANT	50.-3-31.3	10-12 VIOLET ST	JACOBIE APARTMENTS LLC	Vacant	0	\$91,500.00	26.51	\$24.19	\$0.00	\$24.19
VACANT	50.61-2-27.2	GANSEVOORT RD	JACOBIE APARTMENTS LLC	Vacant	0	\$6,500.00	3.569999	\$1.72	\$0.00	\$1.72
VACANT	50.69-1-15	1 PARSONS AVE	JACOBIE APARTMENTS LLC	Vacant	0	\$4,000.00	0.37	\$1.06	\$0.00	\$1.06
VACANT	50.69-1-16	3 PARSONS AVE	JACOBIE APARTMENTS LLC	Vacant	0	\$1,800.00	0.34	\$0.48	\$0.00	\$0.48
VACANT	50.69-1-5.1	41 BLUEBIRD RD	JACOBIE APARTMENTS LLC	Vacant	0	\$275,000.00	0.79	\$72.69	\$0.00	\$72.69
VACANT	50.-1-42.2	115 BLUEBIRD RD	JACOBIE, JOHN E	Vacant	0	\$3,600.00	7.19	\$0.95	\$0.00	\$0.95
VACANT	50.-1-42.3	90-108 BLUEBIRD RD	JACOBIE, JOHN E	Vacant	0	\$100,400.00	26.93	\$26.54	\$0.00	\$26.54
VACANT	50.-3-28	9 MOREAU REC RD	JACOBIE, MELVIN W	Vacant	0	\$202,000.00	13.6	\$53.40	\$0.00	\$53.40
VACANT	64.-1-1	530 GANSEVOORT RD	JACOBIE, MELVIN W	Vacant	0	\$336,000.00	17.79	\$88.82	\$0.00	\$88.82
VACANT	77.-4-36.12	428 REYNOLDS RD	JENSEN-BURNHAM, EILEEN	Vacant	0	\$5,400.00	3.589999	\$1.43	\$0.00	\$1.43
VACANT	49.41-1-15	1 MARINE DR	JOCK, PAUL	Vacant	0	\$160,000.00	0.34	\$42.29	\$0.00	\$42.29
VACANT	63.2-1-9	1591 ROUTE 9	JOHNSON, SUSAN M	Vacant	0	\$97,000.00	0.37	\$25.64	\$0.00	\$25.64
VACANT	63.2-2-34.16	176 RESERVOIR RD	JOHNSTON, TERRY M	Vacant	0	\$163,000.00	0.759999	\$43.09	\$0.00	\$43.09
VACANT	50.-2-12	59 SISSON RD	JOINER, ARDEN H	Vacant	0	\$160,000.00	0.43	\$42.29	\$0.00	\$42.29
VACANT	49.51-3-17	4 BAYBERRY DR	JONES, ELIZABETH M	Vacant	0	\$34,100.00	0.289999	\$9.01	\$0.00	\$9.01
VACANT	49.68-1-55	1652 ROUTE 9	K & J REAL ESTATE LLC	Vacant	0	\$107,800.00	0.519999	\$28.50	\$0.00	\$28.50
VACANT	77.-2-34	207-211 HATCHERY RD	KARASZ, MARIS	Vacant	0	\$68,600.00	4.179999	\$18.13	\$0.00	\$18.13
VACANT	77.-4-24	406 FORTSVILLE RD	KASUBA, MARIE A	Vacant	0	\$137,000.00	0.54	\$36.21	\$0.00	\$36.21
VACANT	50.-2-100.12	199-203 BLUEBIRD RD	KENYON, GAIL J	Vacant	0	\$66,000.00	5.489999	\$17.45	\$0.00	\$17.45
VACANT	77.1-1-43.1	1269-1275 ROUTE 9	KILMER, JANE D	Vacant	0	\$320,000.00	9.829999	\$84.59	\$0.00	\$84.59
VACANT	77.1-1-82	45 SPIER FALLS RD	KILMER, JOHN K	Vacant	0	\$163,900.00	2.65	\$43.32	\$0.00	\$43.32
VACANT	77.1-1-4	1356 ROUTE 9	KLOSS, EDWARD M	Vacant	0	\$150,000.00	2.18	\$39.65	\$0.00	\$39.65
VACANT	49.4-2-16	1616 ROUTE 9	KNOBLAUCH, HENRY C	Vacant	0	\$109,000.00	0.699999	\$28.81	\$0.00	\$28.81
VACANT	49.52-1-57	14 FERNWOOD RD	KOPF, DOROTHY D	Vacant	0	\$34,100.00	0.289999	\$9.01	\$0.00	\$9.01
VACANT	49.52-1-52	10 MAPLEWOOD PKWY	KORB, DEAN P	Vacant	0	\$37,200.00	0.4	\$9.83	\$0.00	\$9.83

Account Number	SBL Number	Service Address	Owner	Account / Property Type	2019 Water Consumption	Total Assessed Value	Acreage	Minimum Charge	Use Fees	Total Amount Billed
VACANT	50.-3-32.1	54 BLUEBIRD RD	KORY, ROBERT	Vacant	0	\$37,500.00	0.409999	\$9.91	\$0.00	\$9.91
VACANT	50.-3-29.3	BLUEBIRD RD	KORY, ROBERT G	Vacant	0	\$5,000.00	0.43	\$1.32	\$0.00	\$1.32
VACANT	50.-3-32.2	50-52 BLUEBIRD RD	KORY, ROBERT G	Vacant	0	\$38,300.00	0.439999	\$10.12	\$0.00	\$10.12
VACANT	63.-1-44	1588-1590 ROUTE 9	KOSTEK, ALICE E	Vacant	0	\$312,300.00	43.139999	\$82.55	\$0.00	\$82.55
VACANT	64.1-1-25	157 RESERVOIR RD	LACHAPPELLE, RONALD C	Vacant	0	\$155,000.00	0.639999	\$40.97	\$0.00	\$40.97
VACANT	50.70-1-28	13 THOMAS AVE	LACKO, JOHN J	Vacant	0	\$35,800.00	0.349999	\$9.46	\$0.00	\$9.46
VACANT	63.3-1-6.1	1418 ROUTE 9	LANDMARK MOTOR LODGE CORP	Commercial	0	\$2,170,000.00	5.949999	\$573.61	\$0.00	\$573.61
VACANT	63.4-3-37	16 KIMBERLY LN	LANE, RICHARD A	Vacant	0	\$170,000.00	0.55	\$44.94	\$0.00	\$44.94
VACANT	64.1-1-11	510 GANSEVOORT RD	LANPHEAR, BRUCE W	Vacant	0	\$71,000.00	6.32	\$18.77	\$0.00	\$18.77
VACANT	49.51-1-5	63 MERRITT RD	LAPOINTE, MATTHEW R	Vacant	0	\$5,400.00	1.299999	\$1.43	\$0.00	\$1.43
VACANT	63.19-1-2	2 MICHAEL RD	LAROCK, JOHNATHAN L	Vacant	0	\$210,000.00	0.91	\$55.51	\$0.00	\$55.51
VACANT	37.-1-10.2	283-287 BLUEBIRD RD	LEHIGH NORTHEAST CEMENT CO	Vacant	0	\$8,800.00	0.899999	\$2.33	\$0.00	\$2.33
VACANT	37.4-1-27	152-158 FERRY BLVD	LEHIGH NORTHEAST CEMENT CO	Vacant	0	\$80,000.00	9.81	\$21.15	\$0.00	\$21.15
VACANT	37.4-2-29	260 FERRY BLVD	LEHIGH NORTHEAST CEMENT CO	Vacant	0	\$67,000.00	8.279999	\$17.71	\$0.00	\$17.71
VACANT	49.41-2-35	7 WINDY LN	LEHOISKY, RUSSELL	Vacant	0	\$50,600.00	0.379999	\$13.38	\$0.00	\$13.38
VACANT	49.-1-48	21 JACKSON RD	LEMERY, BRIAN A	Vacant	0	\$165,000.00	0.449999	\$43.62	\$0.00	\$43.62
VACANT	49.59-1-22	25 MERRITT RD	LEVY, JEFFREY H	Vacant	0	\$182,000.00	0.37	\$48.11	\$0.00	\$48.11
VACANT	50.61-1-10	9 WOODLAWN AVE	LINENDOLL, THOMAS J	Vacant	0	\$168,000.00	0.5	\$44.41	\$0.00	\$44.41
VACANT	63.2-2-40.2	239 RESERVOIR RD	LONG, REGINA L	Vacant	0	\$227,000.00	1.34	\$60.00	\$0.00	\$60.00
VACANT	50.-2-79.1	166 BLUEBIRD RD	MAC LEAN, DONALD C	Vacant	0	\$189,000.00	1.2	\$49.96	\$0.00	\$49.96
VACANT	50.-2-75.111	248 FORT EDWARD RD	MACEY, REGINALD L	Vacant	0	\$172,000.00	0.79	\$45.47	\$0.00	\$45.47
VACANT	50.-2-77	272 FORT EDWARD RD	MACPHERSON, JUNE M	Vacant	0	\$138,000.00	0.389999	\$36.48	\$0.00	\$36.48
VACANT	77.1-1-80	1288 ROUTE 9	MACS RETAIL LLC	Vacant	0	\$270,000.00	1.71	\$71.37	\$0.00	\$71.37
VACANT	63.4-4-12.1	GREY FOX DR	MACY, SCOTT D	Vacant	0	\$900.00	0.059999	\$0.24	\$0.00	\$0.24
VACANT	50.-3-17	201 FORT EDWARD RD	MALLORY, TIMOTHY A	Vacant	0	\$237,000.00	1.669999	\$62.65	\$0.00	\$62.65
VACANT	49.52-1-30.2	ROUTE 9	MANELL, HELEN M	Vacant	0	\$1,900.00	0.15	\$0.50	\$0.00	\$0.50
VACANT	49.52-1-33	ROUTE 9	MANELL, HELEN M	Vacant	0	\$1,500.00	0.15	\$0.40	\$0.00	\$0.40
VACANT	49.50-2-34	49 MERRITT RD	MANNING, MAUREEN L	Vacant	0	\$165,000.00	0.46	\$43.62	\$0.00	\$43.62
VACANT	37.-1-13	68 SISSON RD	MARIANI, THERESA S	Vacant	0	\$149,000.00	2.099999	\$39.39	\$0.00	\$39.39
VACANT	49.50-2-26	51 FEEDER DAM RD	MAXAM, EDWIN E	Vacant	0	\$135,000.00	0.46	\$35.69	\$0.00	\$35.69
VACANT	77.-4-30.1	FORTSVILLE RD	MCCARVILL, JOHN	Vacant	0	\$16,700.00	19.459999	\$4.41	\$0.00	\$4.41
VACANT	77.-4-31	436 FORTSVILLE RD	MCCARVILL, JOHN	Vacant	0	\$35,000.00	0.819999	\$9.25	\$0.00	\$9.25
VACANT	49.-1-61.1	19 1/2 JACKSON RD	MCCLUSKEY, TERRI L	Vacant	0	\$284,600.00	0.75	\$75.23	\$0.00	\$75.23
VACANT	49.43-1-17	46 FEEDER DAM RD	MCDONALD, ROBERT E	Vacant	0	\$142,300.00	0.46	\$37.61	\$0.00	\$37.61
VACANT	38.1-1-10	6 GRANT RD	MCDUGALL, ROBIN	Vacant	0	\$38,000.00	0.43	\$10.04	\$0.00	\$10.04
VACANT	37.3-1-7	22 VANBUREN ST	MCKENNA, GERARD E	Vacant	0	\$37,500.00	0.379999	\$9.91	\$0.00	\$9.91
VACANT	50.-2-25.1	21 SISSON RD	MCKENNA, SHAWN	Vacant	0	\$1,200.00	0.109999	\$0.32	\$0.00	\$0.32
VACANT	49.74-1-20	21 NOLAN RD	MCLAUGHLIN, MICHAEL A	Vacant	0	\$26,600.00	0.17	\$7.03	\$0.00	\$7.03
VACANT	64.1-2-17	1 CENTERBAR HTS	MCWHORTER, MELVIN W	Vacant	0	\$4,200.00	0.259999	\$1.11	\$0.00	\$1.11
VACANT	64.1-2-24	484 GANSEVOORT RD	MCWHORTER, MELVIN W	Vacant	0	\$86,000.00	0.34	\$22.73	\$0.00	\$22.73
VACANT	49.-1-10	138-140 FEEDER DAM RD	MEHNERT, WILLIAM O	Vacant	0	\$6,000.00	2.47	\$1.59	\$0.00	\$1.59
VACANT	50.-2-1.12	161 BLUEBIRD RD	MOFFIT, CHARLES	Vacant	0	\$269,000.00	1.85	\$71.11	\$0.00	\$71.11
VACANT	49.59-2-6	8 JACOBIE RD	MONSOUR, LOUIS A	Vacant	0	\$200,000.00	0.419999	\$52.87	\$0.00	\$52.87
VACANT	50.-2-88	36 SISSON RD	MOREAU INDUSTRIAL PARK LLC	Vacant	0	\$79,600.00	3.23	\$21.04	\$0.00	\$21.04
VACANT	50.-4-11	78-104 FARNAN RD	MOREAU INDUSTRIAL PARK LLC	Vacant	0	\$127,700.00	21.729999	\$33.76	\$0.00	\$33.76
VACANT	50.-4-13	2-6 CORPORATE PL	MOREAU INDUSTRIAL PARK LLC	Vacant	0	\$69,200.00	2.71	\$18.29	\$0.00	\$18.29
VACANT	50.-4-14	1-5 CORPORATE PL	MOREAU INDUSTRIAL PARK LLC	Vacant	0	\$72,200.00	2.859999	\$19.09	\$0.00	\$19.09
VACANT	50.-4-16	2-6 ELECTRIC DR	MOREAU INDUSTRIAL PARK LLC	Vacant	0	\$76,400.00	3.069999	\$20.20	\$0.00	\$20.20
VACANT	50.-4-22	8-12 ELECTRIC DR	MOREAU INDUSTRIAL PARK LLC	Vacant	0	\$71,400.00	2.819999	\$18.87	\$0.00	\$18.87
VACANT	50.-4-23	7 CORPORATE PL	MOREAU INDUSTRIAL PARK LLC	Vacant	0	\$76,000.00	3.049999	\$20.09	\$0.00	\$20.09
VACANT	50.-4-25	8 CORPORATE PL	MOREAU INDUSTRIAL PARK LLC	Vacant	0	\$73,000.00	2.9	\$19.30	\$0.00	\$19.30
VACANT	50.-4-26	10 CORPORATE PL	MOREAU INDUSTRIAL PARK LLC	Vacant	0	\$117,200.00	7.23	\$30.98	\$0.00	\$30.98
VACANT	50.-4-27	9 CORPORATE PL	MOREAU INDUSTRIAL PARK LLC	Vacant	0	\$84,100.00	5.469999	\$22.23	\$0.00	\$22.23

Town of Moreau  
 Saratoga County, New York  
 Water District Consolidation  
 Option 3 - Ad Valorem  
 Estimated Billing Amounts per Parcel  
 April 2021

Account Number	SBL Number	Service Address	Owner	Account / Property Type	2019 Water Consumption	Total Assessed Value	Acreage	Minimum Charge	Use Fees	Total Amount Billed
VACANT	50.-4-28	11-15 ELECTRIC DR	MOREAU INDUSTRIAL PARK LLC	Vacant	0	\$129,900.00	19.899999	\$34.34	\$0.00	\$34.34
VACANT	50.-4-3	10-28 RAILROAD DR	MOREAU INDUSTRIAL PARK LLC	Vacant	0	\$358,800.00	26.95	\$94.84	\$0.00	\$94.84
VACANT	50.-4-6	48-56 FARNAN RD	MOREAU INDUSTRIAL PARK LLC	Vacant	0	\$144,800.00	17.34	\$38.28	\$0.00	\$38.28
VACANT	37.-1-31.2	20 VAN BUREN ST	MOREAU ROD & GUN CLUB INC	Vacant	0	\$45,200.00	0.759999	\$11.95	\$0.00	\$11.95
VACANT	49.75-1-15	17 NOLAN RD	MOREHOUSE, FORREST R	Vacant	0	\$15,000.00	0.34	\$3.97	\$0.00	\$3.97
VACANT	50.69-1-21.2	7 PARSONS AVE	MOREY, MARY	Vacant	0	\$1,800.00	0.34	\$0.48	\$0.00	\$0.48
VACANT	49.4-2-11	1604 ROUTE 9	MORRIS, PATRICIA ANN	Vacant	0	\$195,000.00	0.92	\$51.55	\$0.00	\$51.55
VACANT	49.4-2-12	1600 ROUTE 9	MORRIS, PATRICIA ANN	Vacant	0	\$195,000.00	0.469999	\$51.55	\$0.00	\$51.55
VACANT	49.75-1-29	25 CONGDON RD	MORRIS, RICHARD	Vacant	0	\$37,200.00	0.4	\$9.83	\$0.00	\$9.83
VACANT	49.76-2-43.1	4 ROSLYN AVE	MOUND, GEORGE H	Vacant	0	\$170,000.00	0.4	\$44.94	\$0.00	\$44.94
VACANT	64.1-1-37	521 GANSEVOORT RD	MULCAHY, ROBERT	Vacant	0	\$109,400.00	0.49	\$28.92	\$0.00	\$28.92
VACANT	76.-3-18	1267 ROUTE 9	MUNTER ENTERPRISES INC	Vacant	0	\$30,200.00	0.949999	\$7.98	\$0.00	\$7.98
VACANT	76.-3-19	1265 ROUTE 9	MUNTER ENTERPRISES INC	Vacant	0	\$150,000.00	1.129999	\$39.65	\$0.00	\$39.65
VACANT	76.-3-16	51 SPIER FALLS RD	MUNTER LAND HOLDINGS LLC	Vacant	0	\$45,000.00	0.79	\$11.90	\$0.00	\$11.90
VACANT	76.-3-17.1	61-63 SPIER FALLS RD	MUNTER LAND HOLDINGS LLC	Vacant	0	\$376,500.00	15.399999	\$99.52	\$0.00	\$99.52
VACANT	76.-3-17.2	53-59 SPIER FALLS RD	MUNTER LAND HOLDINGS LLC	Vacant	0	\$162,000.00	7.13	\$42.82	\$0.00	\$42.82
VACANT	76.-3-25.2	1261 ROUTE 9	MUNTER LAND HOLDINGS LLC	Vacant	0	\$12,500.00	0.829999	\$3.30	\$0.00	\$3.30
VACANT	63.2-2-9	200 RESERVOIR RD	MURPHY, JAMES W	Vacant	0	\$278,000.00	0.54	\$73.49	\$0.00	\$73.49
VACANT	49.44-3-1	21 FEEDER DAM RD	MURPHY, KATHLEEN L	Vacant	0	\$36,600.00	0.379999	\$9.67	\$0.00	\$9.67
VACANT	63.2-2-5.1	216 RESERVOIR RD	MURPHY, TODD	Vacant	0	\$1,200.00	0.109999	\$0.32	\$0.00	\$0.32
VACANT	49.60-1-43	6 JACOBIE RD	MURRAY, TABETHA S	Vacant	0	\$197,000.00	0.56	\$52.07	\$0.00	\$52.07
VACANT	63.4-1-52	371 REYNOLDS RD	MUSIC, BONNIE	Vacant	0	\$73,000.00	0.55	\$19.30	\$0.00	\$19.30
VACANT	37.64-1-14	13 CIRCLE DR	MYOTT, RICHARD L	Vacant	0	\$180,000.00	2.119999	\$47.58	\$0.00	\$47.58
VACANT	63.3-1-3.21	1428-1432 ROUTE 9	NAJA, JOHN A	Vacant	0	\$187,300.00	1.49	\$49.51	\$0.00	\$49.51
VACANT	76.-3-22	1270-1272 ROUTE 9	NAJA, JOHN A	Vacant	0	\$66,700.00	2.25	\$17.63	\$0.00	\$17.63
VACANT	37.-2-11.4	316-318 BLUEBIRD RD	NIAGARA MOHAWK POWER CORP	Vacant	0	\$106,000.00	4.73	\$28.02	\$0.00	\$28.02
VACANT	37.-2-11.5	320-322 BLUEBIRD RD	NIAGARA MOHAWK POWER CORP	Vacant	0	\$127,400.00	6.159999	\$33.68	\$0.00	\$33.68
VACANT	37.-2-11.6	11 HUDSON FALLS RD	NIAGARA MOHAWK POWER CORP	Vacant	0	\$12,000.00	0.8	\$3.17	\$0.00	\$3.17
VACANT	37.-2-7	13 HUDSON FALLS RD	NIAGARA MOHAWK POWER CORP	Vacant	0	\$54,500.00	1.299999	\$14.41	\$0.00	\$14.41
VACANT	37.-2-9	191-201 FERRY BLVD	NIAGARA MOHAWK POWER CORP	Vacant	0	\$239,200.00	13.609999	\$63.23	\$0.00	\$63.23
VACANT	49.-1-2.3	NORTH RD	NIAGARA MOHAWK POWER CORP	Vacant	0	\$3,696.00	1.049999	\$0.98	\$0.00	\$0.98
VACANT	50.1-1-4	2-4 WILLIAM ST	NIAGARA MOHAWK POWER CORP	Vacant	0	\$410,648.00	0.62	\$108.55	\$0.00	\$108.55
VACANT	50.-2-19.112	192 BLUEBIRD RD	NIAGARA MOHAWK POWER CORP	Vacant	0	\$20,800.00	0.259999	\$5.50	\$0.00	\$5.50
VACANT	50.-2-2.1	BLUEBIRD RD	NIAGARA MOHAWK POWER CORP	Vacant	0	\$258,800.00	17.25	\$68.41	\$0.00	\$68.41
VACANT	50.-4-1.12	286-296 BLUEBIRD RD	NIAGARA MOHAWK POWER CORP	Vacant	0	\$44,700.00	29.78	\$11.82	\$0.00	\$11.82
VACANT	50.-4-1.31	240-260 BLUEBIRD RD	NIAGARA MOHAWK POWER CORP	Vacant	0	\$518,600.00	36.720001	\$137.08	\$0.00	\$137.08
VACANT	50.-4-12	95-99 FARNAN RD	NIAGARA MOHAWK POWER CORP	Vacant	0	\$31,258.00	8.88	\$8.26	\$0.00	\$8.26
VACANT	50.-4-2.1	17-29 HUDSON FALLS RD	NIAGARA MOHAWK POWER CORP	Vacant	0	\$168,115.00	47.759998	\$44.44	\$0.00	\$44.44
VACANT	50.-4-90.1	95-99 FARNAN RD	NIAGARA MOHAWK POWER CORP	Vacant	0	\$31,258.00	8.88	\$8.26	\$0.00	\$8.26
VACANT	50.-4-92.1	BLUEBIRD RD	NIAGARA MOHAWK POWER CORP	Vacant	0	\$32,300.00	2.15	\$8.54	\$0.00	\$8.54
VACANT	50.-4-93	9 FARNAN RD	NIAGARA MOHAWK POWER CORP	Vacant	0	\$87,400.00	4.92	\$23.10	\$0.00	\$23.10
VACANT	50.-4-94	95-99 FARNAN RD	NIAGARA MOHAWK POWER CORP	Vacant	0	\$31,258.00	8.88	\$8.26	\$0.00	\$8.26
VACANT	50.-4-95	42 FARNAN RD	NIAGARA MOHAWK POWER CORP	Vacant	0	\$133,800.00	7.349999	\$35.37	\$0.00	\$35.37
VACANT	63.-1-14.1	1535-1541 ROUTE 9	NIAGARA MOHAWK POWER CORP	Vacant	0	\$323,700.00	27.59	\$85.57	\$0.00	\$85.57
VACANT	63.-4-1.11	2-68 BUTLER RD	NIAGARA MOHAWK POWER CORP	Vacant	0	\$700,400.00	73.069999	\$185.14	\$0.00	\$185.14
VACANT	63.4-1-13	REYNOLDS RD	NIAGARA MOHAWK POWER CORP	Vacant	0	\$9,082.00	2.579999	\$2.40	\$0.00	\$2.40
VACANT	63.4-1-66	REYNOLDS RD	NIAGARA MOHAWK POWER CORP	Vacant	0	\$28,100.00	1.87	\$7.43	\$0.00	\$7.43
VACANT	77.-3-23	417 FORTSVILLE RD	NIAGARA MOHAWK POWER CORP	Vacant	0	\$17,424.00	4.949999	\$4.61	\$0.00	\$4.61
VACANT	49.60-1-13.1	4 DONNA AVE	NORRIS, IRENE	Vacant	0	\$1,000.00	0.1	\$0.26	\$0.00	\$0.26
VACANT	37.-2-6	55-63 HUDSON FALLS RD	NORTHERN ELECT POWER CO LP	Vacant	0	\$49,000,000.00	16.34	\$12,952.44	\$0.00	\$12,952.44
VACANT	50.-4-1.2	262-280 BLUEBIRD RD	NORTHERN ELECTRIC POWER CO LP	Vacant	0	\$149,300.00	7.619999	\$39.47	\$0.00	\$39.47
VACANT	63.3-1-25	1442-1444 ROUTE 9	OPPENHEIM, MOIRA	Vacant	0	\$225,000.00	3	\$59.48	\$0.00	\$59.48
VACANT	63.2-1-27	1524 ROUTE 9	OPRENCAK, HELEN	Vacant	0	\$4,300.00	0.17	\$1.14	\$0.00	\$1.14

Town of Moreau  
 Saratoga County, New York  
 Water District Consolidation  
 Option 3 - Ad Valorem  
 Estimated Billing Amounts per Parcel  
 April 2021

Account Number	SBL Number	Service Address	Owner	Account / Property Type	2019 Water Consumption	Total Assessed Value	Acreage	Minimum Charge	Use Fees	Total Amount Billed
VACANT	63.2-2-30	1544 ROUTE 9	OPRECAK, HELEN	Vacant	0	\$61,000.00	0.46	\$16.12	\$0.00	\$16.12
VACANT	63.2-2-32	1526 ROUTE 9	OPRECAK, HELEN	Vacant	0	\$6,500.00	0.43	\$1.72	\$0.00	\$1.72
VACANT	63.2-1-19	1558 ROUTE 9	ORKIN EXTERMINATING CO INC	Vacant	0	\$133,000.00	0.699999	\$35.16	\$0.00	\$35.16
VACANT	76.-3-5.211	89 SPIER FALLS RD	ORSINI, ERNEST P	Vacant	0	\$330,000.00	2.25	\$87.23	\$0.00	\$87.23
VACANT	64.1-2-16	4 CENTERBAR HTS	OSTRANDER, BRETT M	Vacant	0	\$172,000.00	0.68	\$45.47	\$0.00	\$45.47
VACANT	64.1-1-34	505-507 GANSEVOORT RD	OSTRANDER, LEE E	Vacant	0	\$65,200.00	5.099999	\$17.23	\$0.00	\$17.23
VACANT	64.1-1-35.1	509-511 GANSEVOORT RD	OSTRANDER, LEE E	Vacant	0	\$62,500.00	3.75	\$16.52	\$0.00	\$16.52
VACANT	50.62-2-24.1	73 BLUEBIRD RD	OTRUBA, JEFFREY D	Vacant	0	\$160,000.00	0.889999	\$42.29	\$0.00	\$42.29
VACANT	64.1-1-36	519 GANSEVOORT RD	PALMER, WILLIAM	Vacant	0	\$253,000.00	1.19	\$66.88	\$0.00	\$66.88
VACANT	77.1-1-63	1315-1319 ROUTE 9	PARILLO, FRANK J	Vacant	0	\$291,500.00	6.099999	\$77.05	\$0.00	\$77.05
VACANT	49.50-2-41	41 MERRITT RD	PARIS, TIM D	Vacant	0	\$3,400.00	0.419999	\$0.90	\$0.00	\$0.90
VACANT	38.1-1-20	GRANT RD	PARK FAMILY CEMETERY	Vacant	0	\$300.00	0.019999	\$0.08	\$0.00	\$0.08
VACANT	63.2-1-37	1597 ROUTE 9	PARKER, JEAN M	Vacant	0	\$165,000.00	0.55	\$43.62	\$0.00	\$43.62
VACANT	64.1-1-8.12	518 GANSEVOORT RD	PASHBY, ISABELLE C	Vacant	0	\$66,800.00	5.789999	\$17.66	\$0.00	\$17.66
VACANT	49.-1-31	101 FEEDER DAM RD	PDH PROPERTIES LLC	Vacant	0	\$150,000.00	0.46	\$39.65	\$0.00	\$39.65
VACANT	49.52-1-34.2	1706-1708 ROUTE 9	PECK, MICHAEL	Vacant	0	\$107,800.00	0.519999	\$28.50	\$0.00	\$28.50
VACANT	49.26-1-15	27-31 NORTH RD	PERRY, CHARLES H	Vacant	0	\$50,500.00	1.049999	\$13.35	\$0.00	\$13.35
VACANT	63.-4-9.12	1345-1347 ROUTE 9	PETRUSH, EDWARD	Vacant	0	\$282,300.00	32.849998	\$74.62	\$0.00	\$74.62
VACANT	49.-1-44	29 JACKSON RD	PHAIR, JAMES W	Vacant	0	\$175,000.00	0.349999	\$46.26	\$0.00	\$46.26
VACANT	63.4-1-74.11	363 REYNOLDS RD	PHAIR, PETER	Vacant	0	\$3,600.00	0.23	\$0.95	\$0.00	\$0.95
VACANT	77.1-1-29	15 FAWN RD	PHILLIPS, RICHARD G	Vacant	0	\$123,000.00	0.54	\$32.51	\$0.00	\$32.51
VACANT	50.-1-10.2	632 GANSEVOORT RD	PINE KNOLLS ALLIANCE CHURCH	Vacant	0	\$2,000.00	1.299999	\$0.53	\$0.00	\$0.53
VACANT	50.-1-12.2	628 GANSEVOORT RD	PINE KNOLLS ALLIANCE CHURCH	Vacant	0	\$660,000.00	13.01	\$174.46	\$0.00	\$174.46
VACANT	63.12-3-9	59 ELLA DR	PINEWOOD ESTATES HOA INC	Vacant	0	\$9,000.00	0.8	\$2.38	\$0.00	\$2.38
VACANT	63.8-1-28	7 ELLA DR	PINEWOOD ESTATES HOA INC	Vacant	0	\$500.00	1.169999	\$0.13	\$0.00	\$0.13
VACANT	63.8-1-39	33 ELLA DR	PINEWOOD ESTATES HOA INC	Vacant	0	\$500.00	0.56	\$0.13	\$0.00	\$0.13
VACANT	49.43-1-14	2 EAST RD	POTTER, HELEN M	Vacant	0	\$180,000.00	0.46	\$47.58	\$0.00	\$47.58
VACANT	49.44-2-16	8 FEEDER DAM RD	POUND, JESSE W	Vacant	0	\$165,000.00	0.37	\$43.62	\$0.00	\$43.62
VACANT	50.69-1-21.1	5 PARSONS AVE	PRATT, ROBERT S	Vacant	0	\$1,800.00	0.34	\$0.48	\$0.00	\$0.48
VACANT	63.4-4-42	447 GANSEVOORT RD	PRIMEAU, MICHAEL	Vacant	0	\$166,300.00	0.86	\$43.96	\$0.00	\$43.96
VACANT	63.2-1-14.11	1582 ROUTE 9	PUGH, J MICHAEL	Vacant	0	\$173,000.00	0.889999	\$45.73	\$0.00	\$45.73
VACANT	63.4-2-14	354 REYNOLDS RD	QUARTERS, TARA	Vacant	0	\$158,000.00	0.509999	\$41.77	\$0.00	\$41.77
VACANT	77.-4-44	410 REYNOLDS RD	QUINLAN, ROBERT H	Vacant	0	\$72,800.00	2.589999	\$19.24	\$0.00	\$19.24
VACANT	64.1-1-42	147 RESERVOIR RD	R&H PROPERTIES LLC	Vacant	0	\$175,000.00	2.269999	\$46.26	\$0.00	\$46.26
VACANT	63.2-2-40.1	237 RESERVOIR RD	R&J STEFANIK REALTY LLC	Vacant	0	\$260,000.00	1	\$68.73	\$0.00	\$68.73
VACANT	77.-3-17.1	379 FORTSVILLE RD	RAIMO, EUGENE J	Vacant	0	\$125,000.00	4.619999	\$33.04	\$0.00	\$33.04
VACANT	50.1-1-45	16 GROVER AVE REAR	RAMSEY, WILLIAM G	Vacant	0	\$3,000.00	0.349999	\$0.79	\$0.00	\$0.79
VACANT	49.4-2-2	1620 ROUTE 9	REMLINGTON, MICHAEL	Vacant	0	\$100,000.00	0.349999	\$26.43	\$0.00	\$26.43
VACANT	63.2-2-7.1	RESERVOIR RD	REYNOLDS ANNA M	Vacant	0	\$3,500.00	0.23	\$0.93	\$0.00	\$0.93
VACANT	63.2-2-7.5	212 RESERVOIR RD	REYNOLDS ESTATE, DUANE	Vacant	0	\$64,000.00	0.759999	\$16.92	\$0.00	\$16.92
VACANT	63.2-2-29.22	230 RESERVOIR RD	REYNOLDS, DARLENE	Vacant	0	\$212,000.00	0.639999	\$56.04	\$0.00	\$56.04
VACANT	64.-1-29.111	426 GANSEVOORT RD	REYNOLDS, GEORGE W	Vacant	0	\$205,000.00	6.3	\$54.19	\$0.00	\$54.19
VACANT	63.18-1-1.1	398 REYNOLDS RD	REYNOLDS, MARK	Vacant	0	\$41,800.00	0.61	\$11.05	\$0.00	\$11.05
VACANT	63.18-1-1.2	400 REYNOLDS RD	REYNOLDS, MARK	Vacant	0	\$41,800.00	0.61	\$11.05	\$0.00	\$11.05
VACANT	37.4-1-24	164 FERRY BLVD	RICE, ALLEN G	Vacant	0	\$26,600.00	0.17	\$7.03	\$0.00	\$7.03
VACANT	37.4-1-20	157 FERRY BLVD	RICE, HAROLD G	Vacant	0	\$25,000.00	0.15	\$6.61	\$0.00	\$6.61
VACANT	63.4-2-33	419-421 GANSEVOORT RD	RICH, CHARLENE A	Vacant	0	\$51,200.00	1.11	\$13.53	\$0.00	\$13.53
VACANT	49.44-2-14	4 FEEDER DAM RD	RICH, GORMAN H	Vacant	0	\$37,000.00	0.4	\$9.78	\$0.00	\$9.78
VACANT	49.44-2-15	6 FEEDER DAM RD	RICH, GORMAN L	Vacant	0	\$37,900.00	0.419999	\$10.02	\$0.00	\$10.02
VACANT	50.1-1-37.1	11 ADGRO AVE	RINGLER, BRADLEY C	Vacant	0	\$500.00	0.509999	\$0.13	\$0.00	\$0.13
VACANT	77.-2-25	390 FORTSVILLE RD	RIVERS, GERALD R	Vacant	0	\$130,000.00	0.72	\$34.36	\$0.00	\$34.36
VACANT	49.-1-4	130 FEEDER DAM RD	RIVERVIEW GALUSHA LLC	Vacant	0	\$125,000.00	25.03	\$33.04	\$0.00	\$33.04
VACANT	77.-2-29.2	HATCHERY RD	ROBERTS, CHARLES A	Vacant	0	\$4,000.00	0.25	\$1.06	\$0.00	\$1.06

Town of Moreau  
 Saratoga County, New York  
 Water District Consolidation  
 Option 3 - Ad Valorem  
 Estimated Billing Amounts per Parcel  
 April 2021

Account Number	SBL Number	Service Address	Owner	Account / Property Type	2019 Water Consumption	Total Assessed Value	Acreage	Minimum Charge	Use Fees	Total Amount Billed
VACANT	77.-4-32	438 FORTSVILLE RD	ROBERTS, THOMAS J	Vacant	0	\$135,000.00	0.86	\$35.69	\$0.00	\$35.69
VACANT	63.3-1-20.2	1425 ROUTE 9	ROGGE, BERNARD C-TRUSTEE	Vacant	0	\$35,000.00	3.319999	\$9.25	\$0.00	\$9.25
VACANT	63.3-1-21.21	1427-1429 ROUTE 9	ROGGE, DAVID D	Vacant	0	\$196,500.00	1.84	\$51.94	\$0.00	\$51.94
VACANT	63.3-1-21.22	ROUTE 9	ROGGE, DAVID D	Vacant	0	\$69,300.00	0.33	\$18.32	\$0.00	\$18.32
VACANT	63.3-1-20.1	1417-1419 ROUTE 9	ROGGE, RICHARD C	Vacant	0	\$196,000.00	1.84	\$51.81	\$0.00	\$51.81
VACANT	38.1-1-4	5 GRANT RD	ROSATI, FAY	Vacant	0	\$46,000.00	0.73	\$12.16	\$0.00	\$12.16
VACANT	50.61-2-33	578 GANSEVOORT RD	ROSATI, LOUIS	Vacant	0	\$169,900.00	0.55	\$44.91	\$0.00	\$44.91
VACANT	38.1-1-3	3 GRANT RD	ROSATI, NANCY	Vacant	0	\$35,800.00	0.349999	\$9.46	\$0.00	\$9.46
VACANT	38.1-1-8	171 FERRY BLVD	ROSATI, VINCENT E	Vacant	0	\$38,000.00	0.43	\$10.04	\$0.00	\$10.04
VACANT	63.2-1-24	1554-1556 ROUTE 9	ROURKE, WILLIAM J	Vacant	0	\$310,000.00	0.709999	\$81.94	\$0.00	\$81.94
VACANT	49.75-1-30	23 CONGDON RD	RUSCITTI, PETER L	Vacant	0	\$260,500.00	0.46	\$68.86	\$0.00	\$68.86
VACANT	63.2-2-20	169 RESERVOIR RD	RUSSELL, ARTHUR I	Vacant	0	\$170,000.00	0.46	\$44.94	\$0.00	\$44.94
VACANT	77.-4-41	424 REYNOLDS RD	SASSONE, MARK S	Vacant	0	\$3,600.00	0.46	\$0.95	\$0.00	\$0.95
VACANT	49.66-1-13	12 JEROME LN	SCHEFFLER, ANNE	Vacant	0	\$35,500.00	0.34	\$9.38	\$0.00	\$9.38
VACANT	37.-1-15.11	82-92 HARRISON AVE	SCHERMERHORN RESIDENTIAL	Vacant	0	\$950,000.00	32.2	\$251.12	\$0.00	\$251.12
VACANT	64.1-1-40	537-539 GANSEVOORT RD	SEALE, MICHAEL H	Vacant	0	\$53,800.00	2.599999	\$14.22	\$0.00	\$14.22
VACANT	63.4-2-13	356 REYNOLDS RD	SEAVEY, ROBERT E	Vacant	0	\$157,000.00	0.509999	\$41.50	\$0.00	\$41.50
VACANT	49.4-2-4	1618 ROUTE 9	SECOND GARDEN PARK PARTNERSHIP	Vacant	0	\$1,200,000.00	6.4	\$317.20	\$0.00	\$317.20
VACANT	38.3-1-16	214 FERRY BLVD	SEILER, PATRICK D	Vacant	0	\$79,000.00	1.09	\$20.88	\$0.00	\$20.88
VACANT	50.-2-69	210 FORT EDWARD RD	SEXTON, DON C	Vacant	0	\$164,000.00	1.07	\$43.35	\$0.00	\$43.35
VACANT	49.-1-38.1	31-37 TANGLEWOOD DR	SGF CENTRAL SCHOOL DISTRICT	Vacant	0	\$73,700.00	12.789999	\$19.48	\$0.00	\$19.48
VACANT	49.-1-63.2	6 JACKSON RD	SGF CENTRAL SCHOOL DISTRICT	Vacant	0	\$79,600.00	16.739999	\$21.04	\$0.00	\$21.04
VACANT	49.-1-2.4	35 NORTH RD	SGF LIMITED PARTNERSHIP	Vacant	0	\$76,400.00	5.09	\$20.20	\$0.00	\$20.20
VACANT	49.-1-63.31	10 JACKSON RD	SHANNON, SARAH M	Vacant	0	\$51,300.00	1.149999	\$13.56	\$0.00	\$13.56
VACANT	50.-2-73.3	4-6 SISSON RD	SHARPE, JOSEPH	Vacant	0	\$40,200.00	0.46	\$10.63	\$0.00	\$10.63
VACANT	38.3-1-7	202 A FERRY BLVD	SIMIONE, ALBERICO	Vacant	0	\$41,100.00	0.36	\$10.86	\$0.00	\$10.86
VACANT	38.3-1-23	192 FERRY BLVD	SIMIONE, ANTHONY	Vacant	0	\$94,000.00	0.28	\$24.85	\$0.00	\$24.85
VACANT	77.1-2-1	22 CARMELLA DR	SIMIONE, BATES	Vacant	0	\$101,000.00	2.559999	\$26.70	\$0.00	\$26.70
VACANT	77.1-2-13	31 CARMELLA DR	SIMIONE, BATES	Vacant	0	\$52,400.00	1.159999	\$13.85	\$0.00	\$13.85
VACANT	77.1-2-14	23-25 CARMELLA DR	SIMIONE, BATES	Vacant	0	\$52,600.00	1.169999	\$13.90	\$0.00	\$13.90
VACANT	77.1-2-15	17-19-21 CARMELLA DR	SIMIONE, BATES	Vacant	0	\$48,600.00	0.939999	\$12.85	\$0.00	\$12.85
VACANT	77.1-2-16	13 CARMELLA DR	SIMIONE, BATES	Vacant	0	\$48,600.00	0.939999	\$12.85	\$0.00	\$12.85
VACANT	77.1-2-17	7-9 CARMELLA DR	SIMIONE, BATES	Vacant	0	\$52,600.00	1.169999	\$13.90	\$0.00	\$13.90
VACANT	77.1-2-18	1-3-5 CARMELLA DR	SIMIONE, BATES	Vacant	0	\$51,400.00	1.09	\$13.59	\$0.00	\$13.59
VACANT	77.1-2-2	24 CARMELLA DR	SIMIONE, BATES	Vacant	0	\$51,400.00	1.09	\$13.59	\$0.00	\$13.59
VACANT	77.1-2-21	10-12 CARMELLA DR	SIMIONE, BATES	Vacant	0	\$49,000.00	0.959999	\$12.95	\$0.00	\$12.95
VACANT	77.1-2-22	14-16 CARMELLA DR	SIMIONE, BATES	Vacant	0	\$48,100.00	0.92	\$12.71	\$0.00	\$12.71
VACANT	77.1-2-23	18 CARMELLA DR	SIMIONE, BATES	Vacant	0	\$48,600.00	0.939999	\$12.85	\$0.00	\$12.85
VACANT	77.1-2-24	20 CARMELLA DR	SIMIONE, BATES	Vacant	0	\$55,000.00	1.309999	\$14.54	\$0.00	\$14.54
VACANT	77.1-2-3	26-28 CARMELLA DR	SIMIONE, BATES	Vacant	0	\$48,100.00	0.92	\$12.71	\$0.00	\$12.71
VACANT	77.1-2-4	30-32 CARMELLA DR	SIMIONE, BATES	Vacant	0	\$48,100.00	0.92	\$12.71	\$0.00	\$12.71
VACANT	77.1-2-5	34 CARMELLA DR	SIMIONE, BATES	Vacant	0	\$49,000.00	0.959999	\$12.95	\$0.00	\$12.95
VACANT	77.1-2-6	36 CARMELLA DR	SIMIONE, BATES	Vacant	0	\$48,600.00	0.939999	\$12.85	\$0.00	\$12.85
VACANT	37.19-1-25.2	86 SISSON RD	SISSON RESERVE II HOUSING, DEVELOP FUND CORP	Vacant	0	\$2,199,100.00	7.61	\$581.30	\$0.00	\$581.30
VACANT	50.-1-35	36 WILLIAM ST	SMALDONE ALBERT J & SONS INC	Vacant	0	\$9,600.00	9.619999	\$2.54	\$0.00	\$2.54
VACANT	63.2-1-33	1577 ROUTE 9	SMITH INDUSTRIES LLC	Vacant	0	\$79,800.00	0.379999	\$21.09	\$0.00	\$21.09
VACANT	49.4-2-3.2	1632 ROUTE 9	SMITH, RAYMOND J	Vacant	0	\$195,000.00	1.039999	\$51.55	\$0.00	\$51.55
VACANT	49.44-1-10	1714-1718 ROUTE 9	SMITH, WILLIAM K	Vacant	0	\$138,600.00	0.74	\$36.64	\$0.00	\$36.64
VACANT	50.-1-2.1	88 WILLIAM ST	SMITH, WILLIAM K	Vacant	0	\$60.00	0.4	\$0.16	\$0.00	\$0.16
VACANT	64.-1-50	432 GANSEVOORT RD	SNYDER, NANCY A	Vacant	0	\$116,200.00	2.15	\$30.72	\$0.00	\$30.72
VACANT	63.-1-47	1573 ROUTE 9	SOUTH GLENS FALLS SELF, STORAGE LLC	Vacant	0	\$443,700.00	4.519999	\$117.29	\$0.00	\$117.29
VACANT	50.-2-39.4	172-174 FORT EDWARD RD	SPORRER, VINCENT PAUL	Vacant	0	\$11,800.00	9.619999	\$3.12	\$0.00	\$3.12
VACANT	63.2-2-16	RESERVOIR RD	SPRINGER, JACK F	Vacant	0	\$7,800.00	1.629999	\$2.06	\$0.00	\$2.06

Town of Moreau  
 Saratoga County, New York  
 Water District Consolidation  
 Option 3 - Ad Valorem  
 Estimated Billing Amounts per Parcel  
 April 2021

Account Number	SBL Number	Service Address	Owner	Account / Property Type	2019 Water Consumption	Total Assessed Value	Acreage	Minimum Charge	Use Fees	Total Amount Billed
VACANT	63.2-2-37	RESERVOIR RD	SPRINGER, JACK F	Vacant	0	\$1,500.00	0.15	\$0.40	\$0.00	\$0.40
VACANT	50.-4-9	70-74 FARNAN RD	SPURLOCK ADHESIVES INC	Vacant	0	\$151,600.00	9.569999	\$40.07	\$0.00	\$40.07
VACANT	50.-4-96.2	76 FARNAN RD	SPURLOCK ADHESIVES INC	Vacant	0	\$54,600.00	1.98	\$14.43	\$0.00	\$14.43
VACANT	50.-3-29.2	552-554 GANSEVOORT RD	SRH-TJM LLC	Vacant	0	\$909,200.00	45.459999	\$240.33	\$0.00	\$240.33
VACANT	77.-4-45	REYNOLDS RD	STATE OF NEW YORK	Vacant	0	\$43,100.00	2.869999	\$11.39	\$0.00	\$11.39
VACANT	64.1-1-30	165 RESERVOIR RD	STEINHAEUER, LINDA	Vacant	0	\$166,000.00	0.55	\$43.88	\$0.00	\$43.88
VACANT	76.-3-89	86 MOUNTAIN RD	STEWART & BOVEE DEVELOPER	Vacant	0	\$110,000.00	36.099998	\$29.08	\$0.00	\$29.08
VACANT	76.-3-83.111	703-721 OLD SARATOGA RD	STEWART & BOVEE DEVELOPER AND	Vacant	0	\$392,700.00	71.199996	\$103.80	\$0.00	\$103.80
VACANT	37.3-1-5.13	HARRISON AVE	STOMSKI, LISA M	Vacant	0	\$500.00	0.09	\$0.13	\$0.00	\$0.13
VACANT	37.19-1-24.12	72-74 SISSON RD	STRAIGHT, JACK J	Vacant	0	\$65,000.00	1.6	\$17.18	\$0.00	\$17.18
VACANT	77.1-1-67	1337 ROUTE 9	STRASSBURG, RICHARD C	Vacant	0	\$127,000.00	0.239999	\$33.57	\$0.00	\$33.57
VACANT	49.68-1-9	1670 ROUTE 9	STRAUB, ALAN	Vacant	0	\$39,400.00	0.479999	\$10.41	\$0.00	\$10.41
VACANT	49.74-1-12.2	15 CONGDON RD	STRENKOWSKI, RAYMOND	Vacant	0	\$2,400.00	0.17	\$0.63	\$0.00	\$0.63
VACANT	50.-3-16.1	203 FORT EDWARD RD	SULLIVAN, CARRIE L	Vacant	0	\$158,000.00	1.09	\$41.77	\$0.00	\$41.77
VACANT	50.-2-80	204 BLUEBIRD RD	SUMNER, STERLING	Vacant	0	\$187,000.00	0.509999	\$49.43	\$0.00	\$49.43
VACANT	77.-3-8	425 FORTSVILLE RD	SUN ADIRONDACK GATEWAY RV, LLC	Vacant	0	\$60,000.00	2.339999	\$15.86	\$0.00	\$15.86
VACANT	63.2-2-29.1	234 RESERVOIR RD	SWEET, DEBRA J	Vacant	0	\$161,000.00	0.579999	\$42.56	\$0.00	\$42.56
VACANT	63.2-2-36.2	RESERVOIR RD	SWEET, JAMES L	Vacant	0	\$500.00	0.029999	\$0.13	\$0.00	\$0.13
VACANT	63.2-2-41	RESERVOIR RD	SWEET, JAMES L	Vacant	0	\$62,400.00	3.72	\$16.49	\$0.00	\$16.49
VACANT	63.2-2-43	RESERVOIR RD	SWEET, JAMES L	Vacant	0	\$10,100.00	0.67	\$2.67	\$0.00	\$2.67
VACANT	63.2-2-36.1	232 RESERVOIR RD	SWEET, RANDY E	Vacant	0	\$179,000.00	2.069999	\$47.32	\$0.00	\$47.32
VACANT	64.1-1-39	529-535 GANSEVOORT RD	TEMPLE SINAI	Vacant	0	\$60,200.00	4.01	\$15.91	\$0.00	\$15.91
VACANT	77.-4-36.11	416-422 REYNOLDS RD	THE ADIRONDACK TRUST CO	Vacant	0	\$354,200.00	10.52	\$93.63	\$0.00	\$93.63
VACANT	49.-1-58	167-169 FEEDER DAM RD	THE NATURE CONSERVANCY INC	Vacant	0	\$28,900.00	24.069999	\$7.64	\$0.00	\$7.64
VACANT	50.-3-14.2	223 FORT EDWARD RD	TIERNEY, MARK W	Vacant	0	\$268,000.00	3.96	\$70.84	\$0.00	\$70.84
VACANT	64.1-1-7.1	522 GANSEVOORT RD	TIERNEY, THOMAS J & PATRICIA	Vacant	0	\$167,000.00	0.699999	\$44.14	\$0.00	\$44.14
VACANT	49.4-2-13	1621 ROUTE 9	TOADFLAX REALTY LLC	Vacant	0	\$275,000.00	1.009999	\$72.69	\$0.00	\$72.69
VACANT	49.4-2-9	1610 ROUTE 9	TOADFLAX REALTY LLC	Vacant	0	\$75,000.00	0.27	\$19.83	\$0.00	\$19.83
VACANT	37.-2-1	239 FERRY BLVD	TOUBA, RIZA	Vacant	0	\$95,000.00	3.69	\$25.11	\$0.00	\$25.11
VACANT	49.59-1-32	35 MERRITT RD	TOWN OF MOREAU	Vacant	0	\$3,300.00	0.219999	\$0.87	\$0.00	\$0.87
VACANT	50.-3-23	211-217 FORT EDWARD RD	TOWN OF MOREAU	Vacant	0	\$128,600.00	59.099998	\$33.99	\$0.00	\$33.99
VACANT	50.-3-24.11	19 JAN AVE	TOWN OF MOREAU	Vacant	0	\$1,010,000.00	105.11	\$266.98	\$0.00	\$266.98
VACANT	50.-4-17	1-5 ELECTRIC DR	TOWN OF MOREAU	Vacant	0	\$87,200.00	3.609999	\$23.05	\$0.00	\$23.05
VACANT	50.-4-18	37-41 FARNAN RD	TOWN OF MOREAU	Vacant	0	\$90,600.00	3.779999	\$23.95	\$0.00	\$23.95
VACANT	50.-4-19	33-35 FARNAN RD	TOWN OF MOREAU	Vacant	0	\$77,600.00	3.13	\$20.51	\$0.00	\$20.51
VACANT	50.-4-20	29 FARNAN RD	TOWN OF MOREAU	Vacant	0	\$30,000.00	0.819999	\$7.93	\$0.00	\$7.93
VACANT	50.-4-21	7-9 ELECTRIC DR	TOWN OF MOREAU	Vacant	0	\$80,800.00	3.289999	\$21.36	\$0.00	\$21.36
VACANT	50.-4-29	39-41 SISSON RD	TOWN OF MOREAU	Vacant	0	\$1,200,000.00	5.469999	\$317.20	\$0.00	\$317.20
VACANT	50.-4-30	31 FARNAN RD	TOWN OF MOREAU	Vacant	0	\$101,400.00	4.32	\$26.80	\$0.00	\$26.80
VACANT	50.-4-31	11-27 FARNAN RD	TOWN OF MOREAU	Vacant	0	\$116,200.00	5.15	\$30.72	\$0.00	\$30.72
VACANT	50.-4-32	40 FARNAN RD	TOWN OF MOREAU	Vacant	0	\$35,600.00	1.029999	\$9.41	\$0.00	\$9.41
VACANT	50.-4-33	34-38 FARNAN RD	TOWN OF MOREAU	Vacant	0	\$71,800.00	2.839999	\$18.98	\$0.00	\$18.98
VACANT	50.-4-34	26-32 FARNAN RD	TOWN OF MOREAU	Vacant	0	\$70,200.00	2.759999	\$18.56	\$0.00	\$18.56
VACANT	50.-4-35	31 FARNAN RD	TOWN OF MOREAU	Vacant	0	\$101,400.00	4.32	\$26.80	\$0.00	\$26.80
VACANT	50.-4-4	30-32 RAILROAD DR	TOWN OF MOREAU	Vacant	0	\$67,600.00	2.17	\$17.87	\$0.00	\$17.87
VACANT	50.-4-5	44-46 FARNAN RD	TOWN OF MOREAU	Vacant	0	\$224,100.00	18.639999	\$59.24	\$0.00	\$59.24
VACANT	50.-4-90.2	FARNAN RD	TOWN OF MOREAU	Vacant	0	\$5,800.00	0.289999	\$1.53	\$0.00	\$1.53
VACANT	50.-4-92.21	31 FARNAN RD	TOWN OF MOREAU	Vacant	0	\$101,400.00	4.32	\$26.80	\$0.00	\$26.80
VACANT	50.-4-92.3	BLUEBIRD RD	TOWN OF MOREAU	Vacant	0	\$2,700.00	1.809999	\$0.71	\$0.00	\$0.71
VACANT	50.-4-96.1	FARNAN RD	TOWN OF MOREAU	Vacant	0	\$81,500.00	4.19	\$21.54	\$0.00	\$21.54
VACANT	50.-4-97.1	FARNAN RD	TOWN OF MOREAU	Vacant	0	\$5,600.00	0.28	\$1.48	\$0.00	\$1.48
VACANT	50.-4-98	31 FARNAN RD	TOWN OF MOREAU	Vacant	0	\$101,400.00	4.32	\$26.80	\$0.00	\$26.80
VACANT	50.6-1-13	30 1/2 PHEASANT WAY	TOWN OF MOREAU	Vacant	0	\$900.00	0.92	\$0.24	\$0.00	\$0.24

Town of Moreau  
 Saratoga County, New York  
 Water District Consolidation  
 Option 3 - Ad Valorem  
 Estimated Billing Amounts per Parcel  
 April 2021

Account Number	SBL Number	Service Address	Owner	Account / Property Type	2019 Water Consumption	Total Assessed Value	Acreage	Minimum Charge	Use Fees	Total Amount Billed
VACANT	50.6-1-21	16 1/2 PHEASANT WAY	TOWN OF MOREAU	Vacant	0	\$900.00	0.879999	\$0.24	\$0.00	\$0.24
VACANT	63.-1-11	40 NOLAN RD	TOWN OF MOREAU	Vacant	0	\$456,200.00	0.99	\$120.59	\$0.00	\$120.59
VACANT	63.-1-46	1543 ROUTE 9	TOWN OF MOREAU	Vacant	0	\$2,185,400.00	185.72	\$577.68	\$0.00	\$577.68
VACANT	64.-1-29.112	269 REYNOLDS RD	TOWN OF MOREAU	Vacant	0	\$23,400.00	0.129999	\$6.19	\$0.00	\$6.19
VACANT	76.-2-21.2	94 SPIER FALLS RD	TOWN OF MOREAU	Vacant	0	\$50,000.00	0.079999	\$13.22	\$0.00	\$13.22
VACANT	50.-1-27	145 BLUEBIRD RD	TRI-COUNTY HOLINESS ASSOC INC	Vacant	0	\$56,900.00	1.94	\$15.04	\$0.00	\$15.04
VACANT	50.61-2-16	10 CASTLE RD	TURNER, BETTY M TRUSTEE	Vacant	0	\$185,000.00	0.46	\$48.90	\$0.00	\$48.90
VACANT	49.84-1-12	1 ROSLYN AVE	TUTHILL, MARVIN J	Vacant	0	\$35,500.00	0.34	\$9.38	\$0.00	\$9.38
VACANT	50.-2-19.111	186-188 BLUEBIRD RD	VA VA VOOM INC	Vacant	0	\$150,000.00	23.7	\$39.65	\$0.00	\$39.65
VACANT	49.76-2-37	2 JAMAICA AVE	VAN LEW, EDA V	Vacant	0	\$187,000.00	0.4	\$49.43	\$0.00	\$49.43
VACANT	49.-1-67	33 JACKSON RD	VARNEY, DOUGLAS J	Vacant	0	\$250,000.00	0.93	\$66.08	\$0.00	\$66.08
VACANT	37.4-2-9.2	11 ANDERSON RD	VARNEY, RICHARD A	Vacant	0	\$21,100.00	0.569999	\$5.58	\$0.00	\$5.58
VACANT	50.69-1-21.3	9 PARSONS AVE	VILLA, PETER J	Vacant	0	\$1,800.00	0.34	\$0.48	\$0.00	\$0.48
VACANT	50.-3-19	217 FORT EDWARD RD	VILLAGE OF FORT EDWARD WATER	Vacant	0	\$12,000.00	8	\$3.17	\$0.00	\$3.17
VACANT	50.-3-20	185-187 FORT EDWARD RD	VILLAGE OF FORT EDWARD WATER	Vacant	0	\$146,400.00	100.85	\$38.70	\$0.00	\$38.70
VACANT	50.-3-21	15-17 RESERVOIR RD	VILLAGE OF FORT EDWARD WATER	Vacant	0	\$61,200.00	42.169998	\$16.18	\$0.00	\$16.18
VACANT	50.-3-22	11-13 RESERVOIR RD	VILLAGE OF FORT EDWARD WATER	Vacant	0	\$64,900.00	43.240001	\$17.16	\$0.00	\$17.16
VACANT	49.59-2-17.1	WASHINGTON RD	VIOLA, RONALD C	Vacant	0	\$1,700.00	0.17	\$0.45	\$0.00	\$0.45
VACANT	49.59-2-18	WASHINGTON RD	VIOLA, RONALD C	Vacant	0	\$3,100.00	0.36	\$0.82	\$0.00	\$0.82
VACANT	49.50-1-28.1	55 FEEDER DAM RD	VU, DUC TIEN	Vacant	0	\$158,000.00	0.469999	\$41.77	\$0.00	\$41.77
VACANT	50.-2-70	214-218 FORT EDWARD RD	WARNER, MARK	Vacant	0	\$230,000.00	0.61	\$60.80	\$0.00	\$60.80
VACANT	77.-3-11	405 FORTSVILLE RD	WEATHERWAX, WILLIAM LEE	Vacant	0	\$125,000.00	1.09	\$33.04	\$0.00	\$33.04
VACANT	63.2-2-6	210 RESERVOIR RD	WELLER, JANET	Vacant	0	\$47,000.00	0.379999	\$12.42	\$0.00	\$12.42
VACANT	37.-2-10.2	213 FERRY BLVD	WENDELL, JASON C	Vacant	0	\$88,000.00	0.759999	\$23.26	\$0.00	\$23.26
VACANT	49.-1-70.1	22-34 JACKSON RD	WHIPPLE, FREDERICK	Vacant	0	\$151,300.00	26.229999	\$39.99	\$0.00	\$39.99
VACANT	49.-1-71	20 JACKSON RD	WHIPPLE, FREDERICK	Vacant	0	\$52,200.00	1.62	\$13.80	\$0.00	\$13.80
VACANT	49.-1-72	20 JACKSON RD	WHIPPLE, FREDERICK	Vacant	0	\$52,200.00	1.62	\$13.80	\$0.00	\$13.80
VACANT	49.-1-50.41	14 JACKSON RD	WHIPPLE, FREDERICK W	Vacant	0	\$51,700.00	1.149999	\$13.67	\$0.00	\$13.67
VACANT	63.4-1-16	345 REYNOLDS RD	WHITE BIRCH MHC LLC	Vacant	0	\$4,743,057.00	31.069999	\$1,253.76	\$0.00	\$1,253.76
VACANT	77.-4-27	428 FORTSVILLE RD	WHITE, ANASTASIA	Vacant	0	\$136,000.00	9.949999	\$35.95	\$0.00	\$35.95
VACANT	64.1-1-41	163 RESERVOIR RD	WHITE, DONALD CHARLES	Vacant	0	\$163,000.00	0.509999	\$43.09	\$0.00	\$43.09
VACANT	63.4-1-34.3	12 KIMBERLY LN	WHITE, HAROLD A	Vacant	0	\$208,000.00	0.54	\$54.98	\$0.00	\$54.98
VACANT	63.4-1-44	347 REYNOLDS RD	WHITFORD, WILBUR H	Vacant	0	\$157,000.00	0.639999	\$41.50	\$0.00	\$41.50
VACANT	49.59-1-17	8 WYNNFIELD DR	WHYLAND, LINDA A	Vacant	0	\$36,400.00	0.37	\$9.62	\$0.00	\$9.62
VACANT	63.2-2-38.2	222 RESERVOIR RD	WINNE, PATRICK M	Vacant	0	\$6,200.00	0.87	\$1.64	\$0.00	\$1.64
VACANT	76.-3-82.2	71-73 SPIER FALLS RD	WOOD, F HARVEY	Vacant	0	\$59,000.00	2	\$15.60	\$0.00	\$15.60
VACANT	37.3-1-1	16 VAN BUREN ST	WOODARD, JUNE A	Vacant	0	\$78,000.00	1.029999	\$20.62	\$0.00	\$20.62
VACANT	63.12-2-101.3	ROYAL PINES DR	WOODSCAPE NORTH HOA	Vacant	0	\$100.00	0.23	\$0.03	\$0.00	\$0.03
VACANT	63.12-2-101.4	WOODSCAPE DR	WOODSCAPE NORTH HOA II	Vacant	0	\$100.00	0.14	\$0.03	\$0.00	\$0.03
VACANT	63.12-1-17	22 WOODSCAPE DR	WOODSCAPE NORTH HOMEOWNERS	Vacant	0	\$500.00	0.75	\$0.13	\$0.00	\$0.13
VACANT	63.12-1-56	17-19 SAGE LN	WOODSCAPE NORTH HOMEOWNERS	Vacant	0	\$500.00	15.529999	\$0.13	\$0.00	\$0.13
VACANT	49.59-2-10	17 MERRITT RD	WURSTER, KATHRYN E	Vacant	0	\$36,400.00	0.37	\$9.62	\$0.00	\$9.62
VACANT	49.59-2-9	15 MERRITT RD	WURSTER, KATHRYN E	Vacant	0	\$36,400.00	0.37	\$9.62	\$0.00	\$9.62
VACANT	63.2-2-35.13	243 RESERVOIR RD	YOLE, MICHAEL A	Vacant	0	\$189,900.00	0.74	\$50.20	\$0.00	\$50.20
VACANT	63.4-4-18	43 GREY FOX DR	YOUNES, TERRI L	Vacant	0	\$161,000.00	0.839999	\$42.56	\$0.00	\$42.56
VACANT	49.52-1-72.2	11 SUNSET DR	ZIENIUK, DAVID A	Vacant	0	\$235,000.00	0.509999	\$62.12	\$0.00	\$62.12
VACANT	49.4-2-3.1	1624-1630 ROUTE 9	ZIMMERMAN, RONALD W	Vacant	0	\$167,200.00	0.98	\$44.20	\$0.00	\$44.20

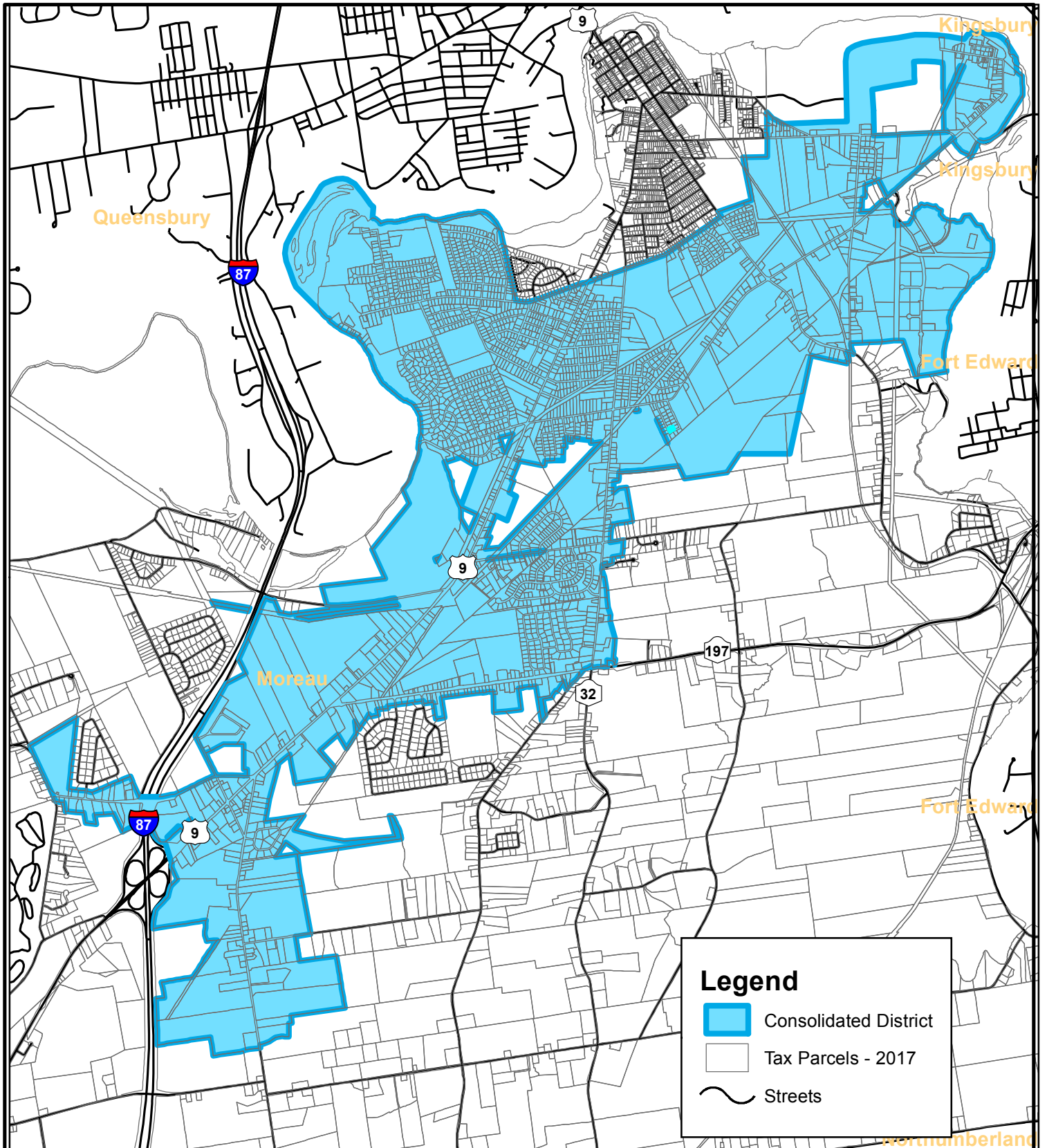
THIS PAGE INTENTIONALLY LEFT BLANK



---

**APPENDIX I**  
**CONSOLIDATED WATER DISTRICT MAP AND BOUNDARY DESCRIPTION**

THIS PAGE INTENTIONALLY LEFT BLANK



**Legend**

- Consolidated District
- Tax Parcels - 2017
- Streets



**Town of Moreau  
Water District Consolidation  
Consolidated Water Districts Map  
April 15, 2021**


  
 Laberge Group  
 ENGINEERING ARCHITECTURE SURVEYING PLANNING  
4 Computer Drive West • Albany, New York 12205  
www.labergergroup.com

Note: The property lines shown on this drawing are from County tax maps and may not be truly accurate.

Copyright Laberge Group, 2019.  
Produced for Planning Purposes Only.  
Data provided by: Saratoga County,  
Department of Planning & Development.  
Accuracy or completeness is not guaranteed.  
Last Modified 11-27-19 Project # 2018107  
J:\2018107\Cadd\GIS

**1 inch = 4,000 feet**

THIS PAGE INTENTIONALLY LEFT BLANK

**TOWN OF MOREAU**

**PROPOSED CONSOLIDATED WATER DISTRICT**

**BOUNDARY DESCRIPTION**

**MAY 2020**

BEGINNING AT A POINT at the South West Corner of Parcel No. 90.-1-1.1. Thence Easterly a distance of 1,626± feet along the Southern boundary of said parcel. Thence Southerly a distance of 567± feet along the Western boundary of Parcel No. 90.-1-1.1. Thence Easterly a distance of 917± feet along the Northern boundary of Parcel No. 90.-1-69 to a point. Said point being the North East corner of Parcel No. 90.-1-69. Thence Easterly a distance of 75± feet to a point. Said point being the South West corner of Parcel No. 90.-1-2. Thence Easterly a distance of 451± feet along the Southern boundary of Parcel No. 90.-1-2, crossing Fortsville Road, to a point. Said point being along the Western boundary of Parcel No. 90.-1-78. Thence Northerly a distance of 99± feet along the Western boundary of Parcel No. 90.-1-78 to a point. Said point the South West corner of Parcel No. 90.-1-4.112. Thence Easterly a distance of approximately 928± feet to a point. Said point being the South East corner of Parcel No. 90.-1-4.112. Thence Northerly a distance of 397± along the Eastern boundary of Parcel No. 90.-1-4.112 to a point. Said point being the North East corner of Parcel No. 90.-1-4.112. Thence Easterly a distance of 95± feet along the Southern boundary of Parcel No. 90.-1-77 to a point. Said point being the South East corner of Parcel No. 90.-1-77. Thence Northerly a distance of 229± feet along the Eastern boundary of Parcel No. 90.-1-77 to a point. Said point being the North East corner of Parcel No. 90.-1-77. Thence Easterly a distance of 1,644± feet along the Southern boundary of Parcel No. 90.-1-3 to a point. Said point being the South East corner of Parcel No. 90.-1-3. Thence Northerly a distance of 1,585± feet along the Eastern boundaries of Parcel No. 90.-1-3 and Parcel No. 77.-2-30.11 to a point. Said point being the North East corner of Parcel No. 77.-2-30.11. Thence Westerly a distance of 1,127± feet along the Northern boundary of Parcel No. 77.-2-30.11 to a point. Said point being the South East corner of Parcel No. 77.-2-43. Thence Northerly a distance of 757± feet along the Eastern boundary of Parcel No. 77.-2-43 to a point. Said point being the North East corner of Parcel No. 77.-2-43. Thence Easterly a distance of 457± feet

along the Northern boundary of Parcel No. 77.-2-4.4 to a point. Said point being along the Southern boundary of Hatchery Road. Thence Northerly a distance of 2,452± feet, crossing Hatchery Road and along the Eastern boundaries of Parcel No. 77.-4-16.2, Parcel No. 77.-4-26, Parcel No. 77.-4-27, and Parcel No. 77.-4-30.1 to a point. Said point being the North East corner of Parcel No. 77.-4-30.1. Thence Westerly a distance of 662± feet along the Northern boundary of Parcel No. 77.-4-30.1 to a point. Said point being the South West corner of Parcel No. 77.-4-38.2. Thence North Easterly a distance of 534± feet along the Western boundary of Parcel No. 77.-4-38.2 to a point. Said point being the North corner of Parcel No. 77.-4-38.2. Thence South Easterly a distance of 563± feet along the Eastern boundary of Parcel No. 77.-4-38.2 to a point. Said point being the South East point of Parcel No. 77.-4-38.2. Thence Easterly a distance of 3,064± feet along the Northern boundaries of Parcel No. 77.-4-15.1 and Parcel No. 77.-4-10 to a point. Said point being the North East point of Parcel No. 77.-4-10. Thence Northerly a distance of 770± feet along the Western boundary of Parcel No. 77.-1-65.1 to a point. Said point being the North West corner of Parcel No. 77.-1-65.1. Thence Westerly a distance of 72± feet along the Southern boundary of Parcel No. 77.-1-105 to a point. Said point being a point along the Southern boundary of Parcel No. 77.-1-105. Thence Southerly a distance of 652± feet to a point. Thence Westerly a distance of 3,092± feet along the Southern boundary of Parcel No. 77.-4-7 to a point. Said point being the South West corner of Parcel 77.-4-7. Thence North Westerly a distance of 524± feet to a point. Said point being the South East corner of Parcel No. 77.-4-34. Thence Westerly a distance of 1,170± feet to a point. Said point being the South East corner of Parcel No. 77.1-1-12. Thence North Easterly a distance of 1,758± feet along the Western boundary of Parcel 77.-4-34 to a point. Said point being the South West corner of Parcel No. 77.1-1-3. Thence North Easterly a distance of 476± feet along the Southern boundary of Parcel No. 77.1-1-3 to a point. Said point being the South East corner of Parcel No. 77.1-1-3. Thence Southerly a distance of 895± feet along the Western boundary of Parcel No. 77.-4-3 to a point. Said point being the South West corner of Parcel No. 77.-4-3. Thence Easterly a distance of 941± feet along the Southern boundary of Parcel No. 77.-4-3 to a point. Said point being the North East corner of Parcel No. 77.-4-35. Thence North Easterly a distance of 433± feet along the Eastern boundary of Parcel No. 77.-4-4 to a point. Said point being the South East corner of Parcel No. 77.-4-36.2. Thence North Westerly a distance of 658± feet along the Western boundary of Parcel No. 77.-4-36.2 to a point. Said point being the North West corner of Parcel

No. 77.-4-36.2. Thence North Easterly a distance of 727± feet along the Northern boundary of Parcel No. 77.-4-36.2 to a point. Said point being the North East corner of Parcel No. 77.-4-36.2. Thence South Easterly a distance of 497± feet along the Eastern boundary of Parcel No. 77.-4-36.2 to a point. Said point being the South East corner of Parcel No. 77.-4-36.2. Thence North Easterly a distance of 542± feet along the Southern boundary of Parcel No. 77.-4-36.11 to a point. Said point being the South West point of Parcel No. 77.-4-41. Thence Northerly a distance of 372± feet along the Western boundary of Parcel No. 77.-4-41 to a point. Said point being the North corner of Parcel No. 77.-4-41. Thence South Easterly a distance of 266± feet along the Eastern boundary of Parcel No. 77.-4-41 to a point. Said point being the South East corner of Parcel No. 77.-4-41. Thence North Easterly a distance of 541± feet along the Southern boundaries of Parcel No. 77.-4-42, Parcel No. 77.-4-44, and Parcel No. 77.-4-45 to a point. Said point being the South East corner of Parcel No. 77.-4-45. Thence Southerly a distance of 83± feet along the Western boundary of Parcel No. 77.-4-46 to a point. Said point being the South West corner of Parcel No. 77.-4-46. Thence Easterly a distance of 251± feet along the Southern boundary of Parcel No. 77.-4-46 to a point. Said point being the South East corner of Parcel No. 77.-4-46. Thence Northerly a distance of 162± feet along the Eastern boundary of Parcel No. 77.-4-46 to a point. Said point being the South West corner of Parcel No. 63.18-1-1.2. Thence Easterly a distance of 336± feet along the Southern boundaries of Parcel No. 63.18-1-1.2, Parcel No. 63.18-1-1.1, and Parcel No. 63.18-1-2 to a point. Said point being the South East corner of Parcel No. 63.18-1-2. Thence Northerly a distance of 74± feet along the Eastern boundary of Parcel No. 63.18-1-2 to a point. Said point being the South West corner of Parcel No. 63.18-1-3. Thence Easterly a distance of 1,088± feet along the Southern boundaries of Parcel No. 63.18-1-3, crossing Coriander Drive, along the Southern boundaries of Parcel No. 63.18-1-4, Parcel No. 63.18-1-5, Parcel No. 63.19-1-1, and Parcel No. 63.19-1-2 and crossing Michael Road to a point. Said point being along the Western boundary of Parcel No. 63.19-1-3. Thence Southerly a distance of 85± feet along the Western boundary of Parcel No. 63.19-1-3 to a point. Said point being the South West corner of Parcel No. 63.19-1-3. Thence Easterly a distance of 277± feet along the Southern boundaries of Parcel No. 63.19-1-3, Parcel No. 63.19-1-21.1, and Parcel No. 63.19-1-21.2 to a point. Said point being the South East corner of Parcel No. 63.19-1-21.2. Thence Southerly a distance of 508± feet along the Western boundaries of Parcel No. 63.4-2-3 and Parcel No. 63.4-2-56 to a point. Said point being the South West corner of Parcel No. 63.4-

2-56. Thence Easterly a distance of 277± feet along the Southern boundary of Parcel No. 63.4-2-56 to a point. Said a point being the South East corner of Parcel No. 63.4-2-56. Thence Northerly a distance of 607± feet along the Eastern boundary of Parcel No. 63.4-2-56 to a point. Said point being the South West corner of Parcel No. 63.4-2-5. Thence Easterly a distance of 1,563± feet along the Southern Boundaries of Parcel No. 63.4-2-5, Parcel No. 63.4-2-6, Parcel No. 63.4-2-7, Parcel No. 63.4-2-8, Parcel No. 63.4-2-9, Parcel No. 63.4-2-10, Parcel No. 63.4-2-11, Parcel No. 63.4-2-12, Parcel No. 63.4-2-13, Parcel No. 63.4-2-14, Parcel No. 63.4-2-15, Parcel No. 63.4-2-16, Parcel No. 63.4-2-17, and Parcel No. 63.4-2-18 to a point. Said point being the South East corner of Parcel No. 63.4-2-18. Thence Southerly a distance of 629± feet along the Western boundaries of Parcel No. 63.4-2-54 and Parcel No. 63.-2-2.12 to a point. Said point being the South West corner of Parcel No. 63.-2-2.12. Thence Easterly a distance of 832± feet along the Southern boundary of Parcel No. 63.-2-2.12 to a point. Said point being the South East corner of Parcel No. 63.-2-2.12. Thence Northerly a distance of 651± feet along the Eastern boundary of Parcel No. 63.-2-2.12 to a point. Said point being the North East corner of Parcel No. 63.-2-2.12. Thence Easterly a distance of 535± along the Southern boundaries of Parcel No. 63.4-2-23, Parcel No. 63.4-2-24, Parcel No. 63.4-2-25, Parcel No. 63.4-2-26, and Parcel No. 63.4-2-27 to a point. Said point being the South East corner of Parcel No. 63.4-2-27. Thence Southerly a distance of 1,053± feet along the Western boundaries of Parcel No. 63.4-2-50.12 and Parcel No. 63.4-2-50.111 to a point. Said point being the South West point of Parcel No. 63.4-2-50.111. Thence North Easterly a distance of 197± feet along the Southern boundary of Parcel No. 63.4-2-50.111 to a point. Said point being the South West corner of Parcel No. 63.4-2-51.1. Thence Northerly a distance of 499± feet along the Western boundary of Parcel No. 63.4-2-51.1 to a point. Said point being the North West corner of Parcel No. 63.4-2-51.1. Thence Easterly a distance of 286± feet along the Northern boundary of Parcel No. 63.4-2-51.1 to a point. Said point being the North East corner of Parcel No. 63.4-2-51.1. Thence North Westerly a distance of 30± along the Western boundary of Parcel No. 63.4-2-57 to a point. Said point being the North West corner of Parcel No. 63.4-2-57. Thence North Easterly a distance of 216± along the Northern boundary of Parcel No. 63.4-2-57 to a point. Said point being the North East corner of Parcel No. 63.4-2-57. Thence South Easterly a distance of 48± feet along the Eastern boundary of Parcel No. 63.4-2-57 to a point. Said point being the North West corner of Parcel No. 63.4-2-49. Thence North Easterly a distance of 368± feet along the Northern boundary of Parcel No.



63.4-2-49 to a point. Said point being the North East corner of Parcel No. 63.4-2-49. Thence Southerly a distance of 264± feet along the Eastern boundary of Parcel No. 63.4-2-49 to a point. Said point being the South East corner of Parcel No. 63.4-2-49. Thence North Easterly a distance of 626± feet along the Southern boundaries of Parcel No. 63.4-2-30, Parcel No. 63.4-2-31.1, Parcel No. 63.4-2-32.1, and Parcel No. 63.4-2-33 to a point. Said point being the South East corner of Parcel No. 63.4-2-33. Thence North Easterly a distance of 209± feet, parallel to the Southern boundary of Parcel No. 63.4-2-33, crossing Reynolds Road, to a point. Said point being along the Southern boundary of Parcel No. 63.4-4-47.2. Thence North Easterly a distance of 214± feet along the Southern boundary of Parcel No. 63.4-4-47.2 to a point. Said point being the South East corner of Parcel No. 63.4-4-47.2. Thence South Easterly a distance of 67± feet, crossing Gansevoort Road, to a point. Said point being the South West corner of Parcel No. 64.-1-31. Thence Easterly a distance of 456± feet along the Southern boundaries of Parcel No. 64.-1-31, Parcel No. 64.-1-29.111, and Parcel No. 64.-1-29.112 to a point. Said point being the South East corner of Parcel No. 64.-1-29.112. Thence Northerly a distance of 194± feet along the Western boundary of Parcel No. 64.-1-30 to a point. Said point being the North West corner of Parcel No. 64.-1-30. Thence Easterly a distance of 191± feet along the Northern boundary of Parcel No. 64.-1-30 to a point. Said point being the North East corner of Parcel No. 64.-1-30. Thence Southerly a distance of 130± feet along the Eastern boundary of Parcel No. 64.-1-30 to a point. Said point being the South East corner of Parcel No. 64.-1-30. Thence North Easterly a distance of 179± along the Eastern boundary of Parcel No. 64.-1-29.111. Thence Westerly a distance of 70± feet along the boundary of Parcel No. 64.-1-29.111. Thence North Easterly a distance of 638± feet along the Eastern boundary of Parcel No. 64.-1-29.111 to a point. Said point being the North East corner of Parcel No. 64.-1-29.111. Thence North Westerly a distance of 542± feet, crossing Parcel 64.-1-33, to a point. Said point being the South East corner of Parcel No. 63.4-4-39. Thence North Easterly a distance of 190± feet to a point. Said point being the North East corner of Parcel No. 63.4-4-39. Thence North Westerly a distance of 207± feet, crossing Parcel No. 64.-1-34, to a point. Said point being the South East corner of Parcel No. 64.-1-35. Thence Northerly a distance of 957± feet along the Eastern boundaries of Parcel No. 64.-1-35, Parcel No. 64.-1-36.1, and Parcel No. 64.-1-36.2 to a point. Said point being the North East corner of Parcel No. 64.-1-36.2. Thence North Westerly a distance of 229± feet, crossing Parcel No. 64.-1-37, to a point. Said point being the South West point of Parcel No. 64.1-2-16.

Thence Northerly a distance of 144± feet along the Western boundaries of Parcel No. 64.1-2-16 and Parcel No. 64.1-2-17, crossing Centerbar Heights, to a point. Said point being the North West corner of Parcel No. 64.1-2-17. Thence Easterly a distance of 300± feet along the Northern boundary of Parcel No. 64.1-2-17 to a point. Said point being the North East corner of Parcel No. 64.1-2-17. Thence Northerly a distance of 203± feet along the Eastern boundary of Parcel No. 64.1-2-23 to a point. Said point being the North West corner of Parcel No. 64.1-2-19. Thence Easterly a distance of 294± feet along the Southern boundary of Parcel No. 64.1-1-26 to a point. Said point being the South East corner of Parcel No. 64.1-1-26. Thence Northerly a distance of 462± feet along the Eastern boundary of Parcel No. 64.1-1-26 to a point. Said point being the North East corner of Parcel No. 64.1-1-26. Thence Westerly a distance of 403± feet along the Northern boundary of Parcel No. 64.1-1-26 to a point. Said point being along the Northern boundary of Parcel No. 64.1-1-26. Thence Northerly a distance of 444± feet along the Western boundaries of Parcel No. 64.1-1-25, Parcel No. 64.1-1-24, Parcel No. 64.1-1-44, and Parcel No. 64.1-1-21. Thence Easterly a distance of 26± feet. Thence Northerly a distance of 103± feet along the Eastern boundary of Parcel No. 64.1-1-21 to a point. Said point being the North East corner of a Parcel No. 64.1-1-21. Thence Easterly a distance of 601± feet along the Southern boundary of Parcel No. 64.1-1-11 to a point. Said point being the South East corner of Parcel No. 64.1-1-11. Thence Northerly a distance of 1,035± feet along the Eastern boundaries of Parcel No. 64.1-1-11 and Parcel No. 64.1-1-8.12 to a point. Said point being the North East corner of Parcel No. 64.1-1-8.12. Thence Easterly a distance of 3,070± feet along the Northern boundary of Parcel 64.-1-2 to a point. Said point being the South East corner of Parcel No. 50.-3-24.11. Thence North Easterly a distance of 668± feet to a point. Said point being along the Eastern boundary of Parcel No. 50.-3-24.11. Thence North Easterly a distance of 3,024± feet crossing Parcel No. 50.-3-20 and along the Eastern boundary of Parcel No. 50.-3-19 to a point. Said point being the North East corner of Parcel No. 50.-3-19. Thence South Easterly a distance of 1,112± feet along the Southern boundaries of Parcel No. 50.-3-16.3, Parcel No. 50.-3-16.2, Parcel No. 50.-3-16.1, and Parcel No. 50.-3-17 to a point. Said point being the South East corner of Parcel No. 50.-3-17. Thence North Westerly a distance of 75± feet to a point. Said point being the South West corner of Parcel No. 50.-3-18. Thence Easterly a distance of 92± feet to a point. Said point being the South East corner of Parcel No. 50.-3-18. Thence Northerly a distance of 277± feet along the Eastern boundary of Parcel No. 50.-3-18 to a point. Said point being the North

East corner of Parcel No. 50.-3-18. Thence South Easterly a distance of 197± feet along the Southern boundary of Fort Edward Road to a point. Said point being along the Northern boundary of Parcel No. 50.-2-68. Thence Northerly a distance of 339± feet along Parcel No. 50.-2-32.11, crossing Fort Edward Road, to a point. Said point being the North West corner of Parcel No. 50.-3-32.11. Thence Easterly a distance of 1,569± feet along the Northern boundaries of Parcel No. 50.-2-32.11, Parcel No. 50.-2-32.122, and Parcel No. 50.-2-32.2 to a point. Said point being the North East corner of Parcel No. 50.-2-32.2. Thence South Easterly a distance of 1,148± feet along the Western boundary of Parcel No. 50.-4-12 to a point. Said point being the South West corner of Parcel No. 50.-4-12. Thence North Easterly a distance of 954± feet along the Southern boundaries of Parcel No. 50.-4-12 and Parcel No. 50.-4-11, crossing Farnan Road, to a point. Said point being the South East corner of Parcel No. 50.-4-11. Thence Northerly along the Eastern boundaries of Parcel No. 50.-4-11, Parcel No. 50.-4-9, Parcel No. 50.-4-8, Parcel No. 50.-4-5, Parcel No. 50.-4-95, and Parcel No. 50.-4-3 to a point. Said point being the North East corner of Parcel No. 50.-4-3. Thence Westerly along the Northern boundaries of Parcel No. 50.-4-3, Parcel No. 50.-4-98, Parcel No. 50.-4-92.3, and Parcel No. 50.-4-35 to a point. Said point being the North West corner of Parcel No. 50.-4-35. Thence Southerly a distance of 98± feet along the Eastern boundary of Parcel No. 50.-4-1.2 to a point. Said point being the South East point of Parcel No. 50.-4-1.2. Thence South Westerly crossing Parcel No. 50.-4-1.31 and along the Northern boundary of Parcel No. 50.-4-34 to a point. Said point being the North West point of Parcel No. 50.-4-34. Thence Easterly a distance of 93± feet crossing Farnan Road to a point. Said point being the North East corner of Parcel No. 50.-4-31. Thence Easterly a distance of 16± feet to a point. Said point being the North West corner of Parcel No. 50.-4-31. Thence Easterly a distance of 150± feet parallel to the Northern boundary of Parcel No. 50.-4-31 crossing Parcel No. 50.-4-93 to a point. Said point being along the Eastern boundary of Parcel No. 50.-2-105. Thence Northerly a distance of 213± feet along the Eastern boundary of Parcel No. 50.-2-105 to a point. Said point being the South East corner of Parcel No. 50.-2-2.1. Thence North Westerly a distance of 507± feet along the Eastern boundaries of Parcel No. 50.-2-2.1 and Parcel No. 50.-2-100.3 to a point. Said point being the South East corner of Parcel No. 50.-2-15. Thence South Westerly a distance of 110± feet along the Southern boundary of Parcel No. 50.-2-15 to a point. Said point being the South West corner of Parcel No. 50.-2-15. Thence North Westerly a distance of 143± feet along the Western boundary of Parcel No. 50.-2-15 to a point. Said point

being the North West corner of Parcel No. 50.-2-15. Thence North Westerly a distance of 60± feet parallel to the Western boundary of Parcel No. 50.-2-15 crossing Bluebird Road to a point. Said point being along the Southern boundary of Parcel No. 50.-2-100.5. Thence South Westerly a distance of 505± feet along the Southern boundaries of Parcel No. 50.-2-100.5, Parcel No. 50.-2-100.4, and Parcel No. 50.-2-102 to a point. Said point being the North East corner of Parcel No. 50.-2-2.1. Thence Westerly a distance of 289± feet along the Northern boundary of Parcel No. 50.-2-2.1 to a point. Said point being the South East corner of Parcel No. 50.-2-12. Thence Northerly a distance of 118± feet along the Eastern boundary of Parcel No. 50.-2-12 to a point. Said point being the North East corner of Parcel No. 50.-2-12. Thence Easterly a distance of 29± feet along the Southern boundary of Parcel No. 50.-2-11 to a point. Said point the South East corner of Parcel No. 50.-2-11. Thence Northerly a distance of 313± feet along the Eastern boundaries of Parcel No. 50.-2-11 and Parcel No. 50.-2-10 to a point. Said point being the North East corner of Parcel No. 50.-2-10. Thence Easterly a distance of 74± feet along the Southern boundary of Parcel No. 37.-1-12 to a point. Said point being the South East corner of Parcel No. 37.-1-12. Thence Northerly a distance of 367± feet along the Eastern boundary of Parcel No. 37.-1-12 to a point. Said point being the North East corner of Parcel No. 37.-1-12. Thence North Easterly a distance of 450± feet along the Northern boundaries of Parcel No. 50.-2-100.4, Parcel No. 50.-2-100.5, and Parcel No. 50.-2-100.6 to a point. Said point being the North East corner of Parcel No. 50.-2-100.6. Thence South Easterly a distance of 553± feet along the Eastern boundary of Parcel No. 50.-2-100.6 to a point. Said point being the South East corner of Parcel No. 50.-2-100.6. Thence North Easterly a distance of 2,641± feet along the Southern boundaries of Parcel No. 50.-4-1.31, Parcel No. 37.-1-10.13, and Parcel No. 37.-1-10.14 to a point. Said point being along the South East boundary of Parcel No. 37.-1-10.14. Thence South Easterly a distance of 71± feet perpendicular to the Southern boundary of Parcel No. 37.-1-10.14 to a point. Said point being along the Eastern boundary of Parcel No. 37.-2-11.5. Thence South Westerly a distance of 75± feet along the Eastern boundary of Parcel No. 37.-2-11.5. Thence South Easterly a distance of 571± feet along the southern boundary of Parcel No. 37.-2-11.5 to a point. Said point being along the Southern boundary of Parcel No. 37.-2-11.5. Thence South Easterly a distance of 177± feet crossing Parcel No. 37.-2-11.4, Parcel No. 37.-2-11.6, and Parcel No. 50.-4-1.2 to a point. Said point being along the Eastern boundary of Parcel No. 50.-4-1.2. Thence North Easterly a distance of 617± feet crossing Parcel No. 37.-2-6, Parcel 37.-2-7, and Hudson

Falls Road to a point. Said point being along the Southern boundary of Parcel No. 37.-2-10.1 Thence Easterly a distance of 612± feet along the Northern boundary of Hudson Fall Road to a point. Said point being the Southern corner of Parcel No. 37.-2-8.1. Thence North Easterly a distance of 1,371± feet along the Western boundary of Parcel No. 37.-2-8.1 to a point. Said point being the Northern corner of Parcel No. 37.-2-8.1. Thence Northerly a distance of 572± feet along the Western boundary of Parcel No. 37.-2-6 to a point. Said point being the North East corner of Parcel No. 37.-2-10.1. Thence North Westerly a distance of 231± feet along the Northern boundary of Parcel No. 37.-2-10.1 to a point. Said point being the North East corner of Parcel No. 37.-2-4.12. Thence following a 400 foot offset from Ferry Blvd and Grant Road to a point. Said point being 1,600± feet West from the intersection of Ferry Blvd and Culver Lane and 1,360± feet North of the intersection of Ferry Blvd and Sisson Road. Thence South perpendicular to Sisson Road, maintaining a 400± foot offset, to a point. Said point being 400± feet North of Harrison Ave. Thence Westerly a distance of 1,911± feet to a point. Said point being the North East corner of Parcel No. 37.3-1-6. Thence North Westerly a distance of 625± feet along the Northern boundaries of Parcel No. 37.3-1-6, Parcel No. 37.3-1-7, Parcel No. 37. - 1-31.2, Parcel No. 37.3-1-17, and Parcel No. 37.3-1-1 to a point. Said point being the North West corner of Parcel No. 37.3-1-1. Thence South a distance of 1,348± feet along the Western boundaries of Parcel No. 37.3-1-1, Parcel No. 37.3-1-4, Parcel No. 37.3-1-5.12, Parcel No. 37.3-1-5.13 and Parcel No. 37.3-1-14, crossing Harrison Ave, to a point. Said point being the South East corner of Parcel No. 37.72-1-9. Thence Westerly a distance of 731± feet along the Southern boundaries of Parcel No. 37.72-1-9 and Parcel No. 37.63-1-32 to a point. Said point being the North West corner of Parcel No. 50.-2-2.1. Thence South Easterly a distance of 1,318± feet along the Western boundaries of Parcel No. 50.-2-2.1, Parcel No. 65.-1-16.2, and Parcel No. 50.-2-2.1 to a point. Said point being the South East corner of Parcel No. 37.79-1-41. Thence South Westerly a distance of 1,057± feet along the Southern boundary of Parcel No. 37.79-1-41 to a point. Said point being the North West corner of Parcel No. 50.1-1-7. Thence South Easterly a distance of 172± feet to a point. Said point being along the Western boundary of Parcel No. 50.1-1-7. Thence a distance of 4,704± feet along the centerline of William Street to a point. Said point being 216± feet West from the intersection of Feeder Dam Road and Saratoga Road. Thence Northerly a distance of 34± feet to a point. Said point being along the Southern boundary of Parcel No. 50.37-1-6. Thence South Westerly a distance of 2,101± feet along the Northern

boundary of Feeder Dam Road to a point. Said point being the South West corner of Parcel No. 49.43-2-20. Thence North Westerly a distance of 2,179± feet along the Eastern boundaries of Parcel No. 49.43-1-12, Parcel No. 49.43-1-34, Parcel No. 49.43-1-9, Parcel No. 49.43-1-8, Parcel No. 49.43-1-7, Parcel No. 49.43-1-6, Parcel No. 49.43-1-5, Parcel No. 49.43-1-4, Parcel No. 49.35-1-10, Parcel No. 49.35-1-9, Parcel No. 49.35-1-8, Parcel No. 49.35-1-7, Parcel No. 49.35-1-6, Parcel No. 49.35-1-5, Parcel No. 49.-1-2.2, and Parcel No. 49.-1-2.4 to a point. Said point being the North East corner of Parcel No. 49.-1-2.4. Thence Westerly along the Northern boundaries of Parcel No. 49.-1-2.4 and Parcel No. 49.-1-1 to a point. Said point being the Northern corner of Parcel No. 49.-1-1 located approximately 310± feet North and 104± feet East of the North East corner of Parcel No. 49.-1-54.2. Thence North a distance of 337± feet to a point. Said point being along the County line. Thence along the County line until a point. Said point being at the projected intersection of the Northern boundary of Parcel No. 49.-1-70.1 and the County line. Thence South Easterly a distance of 1,028± feet to a point. Said point being along the boundary of Parcel No. 49.-1-70.1. Thence Southerly along the Western boundaries of Parcel No. 49.-1-70.1, Parcel No. 49.-1-62, Parcel No. 49.-1-64, Parcel No. 49.-1-61.1, Parcel No. 49.-1-48, Parcel No. 49.-1-47, Parcel No. 49.-1-46, Parcel No. 49.-1-45, Parcel No. 49.-1-44, Parcel No. 49.-1-72, Parcel No. 49.-1-67, Parcel No. 49.-1-69, Parcel No. 49.15-3-1.1, Parcel No. 49.19-3-1, Parcel No. 49.19-3-30, Parcel No. 49.19-3-29, Parcel No. 49.19-3-28, Parcel No. 49.19-3-26, Parcel No. 49.19-3-25, and Parcel No. 49.19-3-24 to a point. Said point being the South West corner of Parcel No. 49.19-3-24. Thence Southerly a distance of 195± feet along the Western boundary of Parcel No. 63.-1-9. Thence South Easterly a distance of 72± feet to a point. Said point being along the Western boundary of Parcel No. 63.-1-46. Thence South Westerly a distance of 1,302± feet along the Western boundary of Parcel No. 63.-1-46 to a point. Said point being the North West corner of Parcel No. 63.-1-8. Thence South Easterly a distance of 460± feet along the Eastern boundary of Parcel No. 63.-1-8 to a point. Said point being the North East corner of Parcel No. 63.-1-8. Thence South Westerly a distance of 1,788± feet along the Eastern boundary of Parcel No. 63.-1-8 to a point. Said point being the South East corner of Parcel No. 63.-1-8. Thence South Easterly a distance of 964± feet along the Eastern boundary of Parcel No. 63.-1-7 to a point. Said point being the South East corner of Parcel No. 63.-1-7. Thence Westerly a distance of 1,920± feet along the Southern boundary of Parcel No. 63.-1-7 to a point. Said point being a North West corner of Parcel No. 63.-1-46. Thence Southerly a distance of 578±

feet along the Eastern boundary of Parcel No. 63.-1-25 to a point. Said point the South East corner of Parcel No. 63.-1-25. Thence Easterly a distance of 2,054± along the Northern boundary of Butler Road to a point. Said point being along the Northern boundary of Butler Road. Thence South Easterly a distance of 48± feet, crossing Butler Road, to a point. Said point being along the Northern boundary of Parcel No. 63.-4-1.11. Thence Westerly a distance of 2,020± feet along the Northern boundary of Parcel No. 63.-4-1.11 to a point. Said point being the North East corner of Parcel No. 63.-4-1.311. Thence Southerly a distance of 74± feet along the Eastern boundary of Parcel No. 63.-4-1.311 to a point. Said point being the South East corner of Parcel No. 63.-4-1.311. Thence South Westerly a distance of 1,222± feet along the Southern boundaries of Parcel No. 63.-4-1.311 and Parcel No. 63.-4-16 to a point. Said point being South East corner of Parcel No. 63.-4-17. Thence North Westerly a distance of 305± feet along the Southern boundaries of Parcel No. 63.-4-17 and Parcel No. 63.-4-1.32 to a point. Said point being the South West corner of Parcel No. 63.-4-1.32. Thence North Westerly a distance of 399± feet along the Western boundary of Parcel No. 63.-4-1.32 to a point. Said point being the North East corner of Parcel No. 63.-4-9.111. Thence Westerly a distance of 279± feet along the Northern boundary of Parcel No. 63.-4-9.111 to a point. Said point being the North West corner of Parcel No. 63.-4-9.111. Thence South Westerly a distance of 1,996± feet along the Western boundaries of Parcel No. 63.-4-9.111, Parcel No. 63.-4-1.11, Parcel No. 63.-4-9.112, and Parcel No. 63.-4-9.12 to a point. Said point being the Northern corner of Parcel No. 63.-4-8.13. Thence South Easterly a distance of 480± feet along the Western boundary of Parcel No. 63.-4-9.112 to a point. Said point being the Eastern corner of Parcel No. 63.-4-8.13. Thence South Westerly a distance of 672 feet along the Southern boundary of Parcel No. 63.-4-8.13 to a point. Said point being the Western corner of Parcel No. 63.-4-8.13. Thence South Westerly a distance of 1,850 feet along the Western boundaries of Parcel No. 63.-4-14.2 and Parcel No. 63.-4-14.1 to a point. Said point being along the Western boundary of Fawn Road. Thence South Easterly a distance of 1,305± feet along the Eastern boundary of Parcel No. 62.-1-44 to a point. Said being the South East corner of Parcel No. 62.-1-44. Thence Westerly a distance of 2,403± feet along the Southern boundaries of Parcel No. 62.-1-44 and Parcel No. 76.-3-15, crossing Interstate 87, to a point. Said point being the Easternmost point of Parcel No. 76.2-2-8. Thence North Westerly a distance of 670± feet along the Eastern boundaries of Parcel No. 76.2-2-8, Parcel No. 76.2-2-6, and Parcel No. 76.2-2-5 to a point. Said point being the North East corner of Parcel No. 76.2-2-5. Thence South Westerly a

distance of 1,250± feet along the Northern boundaries of Parcel No. 76.2-2-5, Parcel No. 76.2-2-4, Parcel No. 76.2-2-3, Parcel No. 76.2-2-2, and Parcel No. 76.2-2-1 to a point. Said point being the North East corner of Parcel No. 76.2-2-1. Thence North Westerly a distance of 702± feet along the Northern boundaries of Parcel No. 76.2-2-1, crossing Briarhurst Drive, along the Northern boundaries of Parcel No. 76.2-1-2, Parcel No. 76.-2-22, and Parcel No. 76.-2-23 to a point. Said point being the North West corner of Parcel No. 76.-2-23. Thence North Easterly a distance of 2,147± feet along the Eastern boundary of Parcel No. 76.-2-21.1 to a point. Said point being the North East corner of Parcel No. 76.-2-21.1. Thence South Westerly a distance of 1,626± feet along the Northern boundary of Parcel No. 76.-2-21.1 to a point. Said point being the North West corner of Parcel No. 76.-2-21.1. Thence South Easterly a distance of 1,833± feet along the Western boundary of Parcel No. 76.-2-21.1, crossing Spier Falls Road, along the Western boundary of Parcel No. 76.-3-1 to a point. Said point being the South West corner of Parcel No. 76.-3-1. Thence Easterly a distance of 262± feet along the Southern boundaries of Parcel No. 76.-3-1 and Parcel No. 76.-3-2 to a point. Said point being the South East corner of Parcel No. 76.-3-2. Thence Southerly a distance of 264± feet along the Western boundary of Parcel No. 76.-3-5.212 to a point. Said point being the South West corner of Parcel No. 76.-3-5.212. Thence Easterly a distance of 552 along the Southern boundaries of Parcel No. 76.-3-5.212, Parcel No. 76.-3-5.211, and Parcel No. 76.-3-5.22 to a point. Said point being the South East corner of Parcel No. 76.-3-5.22. Thence Southerly a distance of 313± feet along the Western boundary of Parcel No. 76.-3-6 to a point. Said point being the South West corner of Parcel No. 76.-3-6. Thence Easterly a distance of 332± feet along the Southern boundary of Parcel No. 76.-3-6 to a point. Said point being the South East corner of Parcel No. 76.-3-6. Thence Northerly a distance of 288± feet along the Eastern boundary of Parcel No. 76.-3-6 to a point. Said point being the South West corner of Parcel No. 76.-3-82.1. Thence Easterly a distance of 576± feet along the Southern boundaries of Parcel No. 76.-3-82.1 and Parcel No. 76.-3-82.2 to a point. Said point being the South East corner of Parcel No. 76.-3-82.2. Thence South Easterly a distance of 611± feet along the Western boundary of Parcel No. 76.-3-9.11 to a point. Said point being the South West corner of Parcel No. 76.-3-9.11. Thence North Easterly a distance of 1,070± feet crossing Parcel No. 76.-3-89 and Interstate 87 to a point. Said point being the South West corner of Parcel No. 76.-3-17.2. Thence South Westerly a distance of 450± feet along the Western boundaries of Parcel No. 76.-3-17.1 and Parcel No. 76.-3-25.2 to a point. Said point



being the North West corner of Parcel No. 76.-3-25.2. Thence South Easterly a distance of 453± feet along the Western boundary of Parcel No. 76.-3-25.2 to a point. Said point being the South corner of Parcel No. 76.-3-25.2. Thence Easterly a distance of 137± feet along the Southern boundary of Parcel No. 76.-3-17.1 to a point. Said point being the North West corner of Parcel No. 76.-3-20. Thence South Easterly a distance of 699± feet crossing Interstate 87 to a point. Said point being the South West corner of Parcel No. 76.-3-23. Thence Southerly a distance of 74± feet along the Western boundary of Parcel No. 77.-3-21 to a point. Said point being the North corner of Parcel No. 76.-3-24. Thence south Easterly a distance of 425± feet along the Eastern boundary of Parcel No. 76.-3-24 to a point. Said point being the Eastern corner of Parcel No. 76.-3-24. Thence South Westerly a distance of 265± feet along the Southern boundary of Parcel No. 76.-3-24 to a point. Said point being the Southern corner of Parcel No. 76.-3-24. Thence South Westerly along the Western boundary of Parcel No. 77.-3-7.1 to a point. Said point being the South West corner of Parcel No. 77.-3-7.1. Thence Easterly a distance of 1,603± feet along the Southern boundary of Parcel No. 77.-3-7.1 to a point. Said point being the South East corner of Parcel No. 77.-3-7.1. Thence Southerly along the Western boundary of Parcel No. 77.-3-10 to a point. Said point being the South West corner of Parcel No. 77.-3-10. Thence Easterly a distance of 315± feet along the Southern boundary of Parcel No. 77.-3-10 to a point. Said point being the North West corner of 77.-3-23. Thence South Westerly a distance of 1,333± feet along the Western boundary of Parcel No. 77.-3-23 to a point. Said point being the North East corner of Parcel No. 77.-3-24. Thence Westerly a distance of 956± feet along the Northern boundary of Parcel No. 77.-3-24 to a point. Said point being the North West corner of Parcel No. 77.-3-24. Thence Southerly a distance of 473± feet along the Western boundary of Parcel No. 77.-3-24 to a point. Thence Westerly a distance of 245± feet along the boundary to Parcel No. 77.-3-24 to a point. Thence Southerly a distance of 1,394± feet along the Western boundaries of Parcel No. 77.-3-24 and Parcel No. 90.-1-1.1 to the point or place of origin.

LESS AND EXCEPT beginning at a point at the North East corner of Parcel No. 76.-3-18. Thence North Westerly a distance of 69± feet along the Eastern boundary of Parcel No. 76.-3-17.1 to a point. Said point being along the Eastern boundary of Parcel No. 76.-3-17.1. Thence South Westerly a distance of 412± feet to a point. Said point being the North East corner of Parcel No. 76.-3-20. Thence a distance of 476± feet along the Northern boundary of Parcel No. 76.-3-20 to a point. Said point being along the Northern boundary of Parcel No. 76.-3-20. Thence

North Westerly a distance of 74± feet, perpendicular to the Northern boundary of Parcel No. 76.-3-20, to a point. Thence North Easterly a distance of 476± feet, parallel to the Northern boundary of Parcel No. 76.-3-20. Thence South Easterly a distance of 167± feet along the Eastern boundary of the Northern boundary of Parcel No. 76.-3-20 to a point. Said point being the North West corner of the Northern boundary of Parcel No. 76.-3-19. Thence North Easterly a distance of 388± feet to the point or place of origin.

LESS AND EXCEPT beginning at a point at the North West corner of Parcel No. 63.-4-1.11. Thence North Easterly a distance of 84± feet crossing Reservoir Road to a point. Said point being the South East corner of Parcel No. 63.2-1-20. Thence North Easterly a distance of 1,683± feet along the Northern boundary of Reservoir Road to a point. Said point being the South West corner of Parcel No. 63.2-2-12. Thence South Westerly a distance of 101± feet, parallel to the Western boundary of Parcel No. 63.2-2-12, crossing Reservoir Road to a point. Said point being along the Northern boundary of Parcel No. 63.2-2-11. Thence South Westerly a distance of 1,488± feet along the Southern boundary of Reservoir Road to the point or place of origin.

LESS AND EXCEPT beginning at a point at the North West corner of Parcel No. 63.-1-43. Thence South Easterly a distance of 782± feet along the Southern boundaries of Parcel No. 49.4-2-4 and Parcel No. 49.84-1-34 to a point. Said point being the South East corner of Parcel No. 49.84-1-34. Thence Northerly a distance of 138± feet along the Eastern boundary of Parcel No. 49.84-1-34 to a point. Said point being the South West corner of Parcel No. 49.84-1-33. Thence Easterly a distance of 548± feet along the Southern boundaries of Parcel No. 49.84-1-33 and Parcel No. 49.84-1-22 to a point. Said point being within the boundaries of Parcel No. 50.-3-31.3. Thence Northerly a distance of 390± feet along the Eastern boundary of Parcel No. 49.84-1-40 to a point. Said point being the North East corner of Parcel No. 49.84-1-40. Thence Easterly a distance of 69± feet along the Southern boundary of Parcel No. 49.84-1-41.1 to a point. Said point being the South East corner of Parcel No. 49.84-1-41.1. Thence Northerly a distance of 276± feet along the Eastern boundaries of Parcel No. 49.84-1-41.1, Parcel No. 49.84-1-17, and Parcel No. 49.84-1-42 to a point. Said point being along the Eastern boundary of Parcel No. 49.84-1-42. Thence South Easterly a distance of 87± feet to a point. Said point being along the Western boundary of Parcel No. 49.84-1-11. Thence Southerly a distance of 98± feet along the Western boundary of Parcel No. 49.84-1-11 to a point. Said point being the South West corner of

Parcel No. 49.84-1-11. Thence Westerly a distance of 158 feet along the Southern boundaries of Parcel No. 49.84-1-11 and Parcel No. 49.84-1-10 to a point. Said point being the South East corner of Parcel No. 49.84-1-10. Thence Northerly a distance of 98 feet along the Eastern boundary of Parcel No. 49.84-1-10 to a point. Said point being along the Eastern boundary of Parcel No. 49.84-1-10. Thence Easterly a distance of 542 feet along the Southern boundary of Parcel No. 49.84-2-9 and crossing Parcel No. 50.-3-31.3 to a point. Said point being along the Western boundary of Parcel No. 50.-3-30. Thence Southerly a distance of 84± feet along the Western boundary of Parcel No. 50.-3-30 to a point. Said point being the South West corner of Parcel No. 50.-3-30. Thence Easterly a distance of 314± feet along the Southern boundary of Parcel No. 50.-3-30 to a point. Said point being along Parcel No. 63.-4-1.11. Thence South Westerly a distance of 4,430± feet along the Northern boundary of Parcel No. 63.-4-1.11 to a point. Said point being the North East corner of Parcel No. 63.2-1-20. Thence Westerly a distance 414± feet along the Northern boundary of Parcel No. 63.2-1-20 to a point. Said point being the South East corner of Parcel No. 63.2-1-15. Thence North Easterly a distance of 392± feet along the Eastern boundary of Parcel No. 63.2-1-15 to a point. Said point being the North East corner of Parcel No. 63.2-1-15. Thence Westerly a distance of 127± feet along the Northern boundary of Parcel No. 63.2-1-15 to a point. Said point being the South East corner of Parcel No. 63.2-1-14.2. Thence North Easterly a distance of 719± feet along the Eastern boundaries of Parcel No. 63.2-1-14.2, Parcel No. 63.2-1-14.11, and Parcel No. 63.2-1-14.12 to a point. Said point being the North East corner of Parcel No. 63.2-1-14.12. Thence South Easterly a distance of 294± feet parallel to the Northern boundary of Parcel No. 63.2-1-14.12 to a point. Said point being within the boundaries of Parcel No. 63.-1-44. Thence North Easterly a distance of 850± feet parallel to Saratoga Road to a point. Said point being within the boundaries of Parcel No. 63.-1-44. Thence North Westerly a distance of 250± feet to a point. Said point being the South East corner of Said point being within the boundaries of Parcel No. 63.-1-13.2. Thence North Easterly a distance of 375± feet along the Eastern boundary of Parcel No. 63.-1-13.2 to a point. Said point being the North East corner of Parcel No. 63.-1-13.2. Thence North Westerly a distance of 76± feet along the Northern boundary of Parcel No. 63.-1-13.2 to a point. Said point being the South East corner of Parcel No. 49.4-2-12. Thence North Easterly a distance of 625± feet along the Eastern boundaries of Parcel No. 49.4-2-12, Parcel No. 49.4-2-11, Parcel No. 49.4-2-10, and Parcel No. 49.4-2-12 to the point or place of origin.

LESS AND EXCEPT Parcel No. 49.4-1-1, Parcel No. 63.-1-47, and Parcel No. 77.1-1-62.1.

LESS AND EXCEPT beginning at a point at the North West corner of Parcel No. 63.-1-47. Thence North Westerly a distance of 1,476± feet along the Eastern boundary of Parcel No. 63.-1-46 to a point. Said point being along the Eastern boundary of Parcel No. 63.-1-46. Thence Easterly a distance of 87± feet crossing Parcel No. 63.-1-12 to a point. Said point being the South West corner of Parcel No. 63.-1-11. Thence North Easterly a distance of 434± feet along the Southern boundary of Parcel No. 63.-1-11 and crossing Parcel No. 63.-1-12 to a point. Said point being along the Southern boundary of Parcel No. 49.19-1-23. Thence South Easterly a distance of 522± feet along the Southern boundaries of Parcel No. 49.19-1-23, Parcel No. 49.19-1-22, Parcel No. 49.19-1-21, and Parcel No. 49.19-1-20 to a point. Said point being the Southernmost point of Parcel No. 49.19-1-20. Thence South Westerly a distance of 1,322± feet to the point or place of origin.

LESS AND EXCEPT beginning at a point at the South East corner of Parcel No. 50.3-2-5. Thence Northerly a distance of 1,060± feet along the Eastern boundaries of Parcel No. 50.3-2-5, Parcel No. 50.3-2-4, Parcel No. 50.3-2-3, Parcel No. 50.3-2-2, Parcel No. 50.3-2-1, crossing Parcel No. 50.-3-29.2, and along Parcel No. 50.3-2-10 to a point. Said point being the North East corner Parcel No. 50.3-2-10. Thence North Easterly a distance of 678± feet along the Southern boundary of Parcel No. 63.-4-1.11 to a point. Said point being the South West corner of Parcel No. 50.-3-32.1. Thence North Easterly a distance of 591± feet along the Southern boundary of Parcel No. 50.-3-32.1 and crossing Parcel No. 50.-3-29.2 to a point. Said point being along the Western boundary of Parcel No. 50.70-1-1. Thence South Easterly a distance of 1,176± feet along the Western boundary of Parcel No. 50.-3-29.2 to a point. Said point being the North East corner of Parcel No. 50.-3-28. Thence South Westerly a distance of 988± feet along the Northern boundary of Parcel No. 50.-3-28 to a point. Said point being the Southernmost point of Parcel No. 50.-3-29.2. Thence Westerly a distance of 785± feet along the Northern boundary of Parcel No. 50.-3-28 to the point or place of origin.

LESS AND EXCEPT beginning at a point at the South East corner of Parcel No. 50.-3-28. Thence South Easterly a distance of 78± feet along the Western boundary of Parcel No. 50.-3-24.11 to a point. Said point being the North East corner of Parcel No. 64.-1-1. Thence Westerly a distance of 1,833± feet along the Northern boundary of Parcel No. 64.-1-1 to a point. Said point

being the North West corner of Parcel No. 64.-1-1. Thence Northerly a distance of 75± feet crossing Parcel No. 50.-3-24.2 and Moreau Rec Road to a point. Said point being the South West corner of Parcel No. 50.-3-28. Thence Easterly a distance of 1,785± feet to the point or place of origin.

LESS AND EXCEPT beginning at a point 383± feet East from the North West corner of Parcel No. 37.19-2-3 along the Northern boundary of Parcel No. 37.19-2-1. Thence Easterly a distance of 2,229± feet along the Southern boundary of Harrison Ave Extension to a point. Said point being within Harrison Ave Extension, 47± feet South of the North West corner of Parcel No. 37.-1-10.2 and 18± feet East of the North West corner of Parcel No. 37.-1-10.2. Thence North Westerly a distance of 64± feet to a point. Said point being along the Northern boundary of Harrison Ave Ext. Thence Westerly a distance of 68± feet along the Northern boundary of Harrison Ave Ext to a point. Said point being the South West corner of Parcel No. 37.4-2-29. Thence Northerly a distance of 610± feet along the Western boundary of Parcel No. 37.4-2-29 to a point. Said point being the North West corner of Parcel No. 37.4-2-29. Thence North Easterly a distance of 1,462± feet along the Eastern boundary of Parcel No. 50.-4-1.31 to a point. Said point being along the Eastern boundary of Parcel No. 50.-4-1.31. Thence Westerly a distance of 107± feet crossing Parcel No. 50.-4-1.31 to a point. Said point being along the Eastern boundary of Parcel No. 37.4-1-26. Thence South Westerly a distance of 1,218± feet along the Eastern boundaries of Parcel No. 37.4-1-26 and Parcel No. 37.4-1-27 to a point. Said point being the Southern point of Parcel No. 37.4-1-27. Thence Northerly a distance of 1,194± feet to a point. Said point being along the Western boundary of Parcel No. 37.4-1-27. Thence North Westerly a distance of 870± feet, parallel to and maintaining a 400 foot offset from Ferry Blvd to a point. Said point being within the boundaries of Parcel No. 37.-1-33, 868± feet West of the North West corner of Parcel No. 37.4-1-27 and 343± feet South of the North West corner of Parcel No. 37.4-1-27. Thence Southerly a distance of 606± feet, parallel and maintaining a 400 foot offset from Culver Lane to a point. Said point being within the boundaries of Parcel No. 37.-1-33, 855± feet West of the South West corner of Parcel No. 37.4-1-27 and 610± feet North of the South West corner of Parcel No. 37.4-1-27. Thence South Westerly a distance of 1,297± feet to a point. Said point being within the boundaries of Parcel No. 37.-1-33, 1,125± feet North of the North West corner of Parcel No. 37.-1-33 and 313± feet West of the North West corner of Parcel No. 37.-1-

33. Thence Southerly a distance of 1,398± feet crossing Parcel No. 37.-1-33 and Harrison Ave Extension to the point or place of origin.

---

**APPENDIX J**  
EQUIVALENT DWELLING UNIT SCHEDULE

THIS PAGE INTENTIONALLY LEFT BLANK



## Equivalent Dwelling Units Schedule

A. An equivalent dwelling unit is a unit of measure for the water consumption of or sewage generated from particular buildings, structures or uses. One equivalent dwelling unit is equal to a water consumption and sewer generation of an average single-family residence.

B. The Water and Sewer Operator (Operator) shall be responsible for determining the number of equivalent dwelling units for various buildings, structures or uses in accordance with the provisions of this section. For proposed new construction, the Operator shall review the building plans and ascertain the use of the proposed structure and then determine the number of equivalent dwelling units required by an application of the tables in subsection C of this section. For an existing structure and use, the Operator shall apply subsection C to that structure and use. For the alteration, remodeling or expansion of an existing structure or use, the Operator shall determine the number of equivalent dwelling units being used by the existing structure or use by applying subsection C. The Operator shall then determine, in the same manner as new construction, the number of equivalent dwelling units required after completion of the alteration, remodeling or expansion. The equivalent dwelling units in such cases shall be the amount of the increase in such units, if any.

C. Table C.1 shall be used to determine equivalent dwelling units.

**TABLE C.1**

<b>Type of Building, Structure or Use</b>	<b>Equivalent Dwelling Units</b>
(1) Each space of a trailer court or mobile home park	1.00
(2) Each duplex	2.00
(3) Each separate apartment in an apartment house	1.00
(4) Each housing accommodation designed for occupancy by a single person or one family, irrespective of the number actually occupying such accommodation	1.00
(5) Each room of a lodging house, boardinghouse, hotel, motel or other multiple dwelling designed for sleeping accommodations for one or more individuals	
Without cooking facilities	0.60
With cooking facilities	1.00
(6) Churches, theaters and auditoriums, per each unit of seating capacity (a unit being 150 persons or any fraction thereof)	1.33
(7) Restaurants	
No seating	2.67
Seating (see note)	2.67 plus 1.00 per each 7 seats or fraction thereof
Delicatessen or fast food, using only disposable tableware:	
No seating	2.67
Seating (see note)	2.76 plus 1.00 per each 21 seats or fraction thereof

(8) Automobile service stations:	
Up to four gasoline pumps	2.00
Each additional pump	0.25
(9) Self-service laundries, per each washer	0.75
(10) Office space in industrial or commercial establishments not listed above and warehouses	Divide gross floor area of building in sq. ft. by 1,800
(11) Schools:	
Elementary schools	
For each 30 pupils or fraction thereof	1.00
Junior high schools	
For each 25 pupils or fraction thereof	1.00
High schools	
For each 15 pupils or fraction thereof	1.00
(12) In the case of all commercial, industrial and business establishments not included in subdivisions 1 through 11, inclusive, of this subsection, the number of equivalent dwelling units shall be determined in each case by the Operator and shall be based upon his or her estimate of the volume and type of wastewater to be discharged into the sewer. The provisions of Chapter 13.16 shall apply to all cases under this subsection and an industrial user permit shall be required. Any such permit, issued for any use hereunder, shall include a specific volume authorized for such use. If said amount is exceeded, it shall be grounds for revocation of the permit or may be subject to adjustment of the equivalent dwelling unit assignment for the property.	
(13) Vacant land	
Up to 1 acres	0.5
Over 1 acre (per acre)	0.1 per additional acre

**Notes:**

- a) If the number of equivalent dwelling units, determined by the application of subsection C of this section, results in a fraction, the number shall be rounded up to the nearest whole number, excepting vacant parcels up to 1 acre.